



Chicago Metropolitan Agency for Planning

eTIP Public Site

CMAP

Approved TIP | Amendments | Advanced Search | **Projects by County** | Interactive Map | Information

Cook
 DeKalb
 DuPage
 Grundy
 Kane
 Kendall
 Lake
 McHenry
 Will
 Regionwide

KANE


Project Category	#	Total Cost	Total Funding
Bicycle & Pedestrian	22	\$23,253,021	\$19,991,021
Bridge Expansion	1	\$6,460,000	\$0
Bridge Repair, Rehab, or Replace	35	\$105,560,101	\$96,490,101
Guideway Improvements	1	\$512,711,000	\$46,711,000
Intersection/Interchange Improvements	26	\$96,165,328	\$67,754,328
New/Expanded Interchange	2	\$10,814,000	\$10,814,000
Other	1	\$281,000	\$281,000
Other Trails	3	\$685,000	\$685,000
Parking	2	\$6,705,000	\$6,705,000
Road Expansion	24	\$2,851,406,200	\$2,591,857,200
Road Maintenance	58	\$47,916,606	\$46,966,606
Road Modernization	16	\$199,979,338	\$146,329,338
Road Operations	2	\$2,543,000	\$2,543,000
Road Signals & Signs	4	\$6,416,000	\$6,416,000
Safe Routes to Schools	4	\$580,000	\$580,000
Safety	7	\$11,071,630	\$11,071,630
Signal Systems	6	\$7,437,000	\$7,437,000
Transit Operations	2	\$9,023,000	\$9,023,000
Transit Station/Stop Improvements	1	\$14,588,000	\$14,588,000
Transportation Enhancements	2	\$193,000	\$193,000
Total	219	\$3,913,788,224	\$3,086,336,224

219 Projects Listed in KANE

ID	County	Lead Agency	Title	Project Type	Funding	Total Cost	Prior	Current	Future
09-00-0030	Kane	Kane Co DOT	Harmony/French from Harmony at Allen to French at IL 72- FUTURE PROJECT	Road Expansion	Local	\$10,300,000	0%	0%	100%
09-00-0032	Kane	Kane Co DOT	Corran Rd from US 20 to Boves Rd (Corran Rd Extension)- FUTURE PROJECT	Road Expansion	Local	\$11,474,000	0%	0%	100%

Export To Excel

Public Site – Approved TIP

CMAP 

Approved TIP | Amendments | Advanced Search | Projects by County | Interactive Map | Information

Transportation Improvement Program (TIP)

ID County Lead Agency Project Type Funding [Reset](#)

3491 transportation project(s) [Export to Excel](#)

ID	County	Lead Agency	Title	Project Type	Funding	Total Cost	Prior	Current	Future
01-00-0030	Cook	CDOT	130th St from Torrence to Brainard (CREATE GS-15A)	Rail-Highway Grade Separation	Federal	\$140,892,000	100%	0%	0%
01-00-0036	Cook	CDOT	Bike Fac - IDNR - Burnham Greenway from William Powers Conservation Area to Brainard Ave	Bicycle & Pedestrian	Federal	\$1,014,000	100%	0%	0%
01-00-0037	Cook	CDOT	Chicago Expy Gateway Beautification- FUTURE PROJECT	Transportation Enhancements	Federal	\$2,510,000	0%	0%	100%
01-00-0047	Cook	CDOT	Fullerton Ave over the Lincoln Park Lagoon	Bridge Repair, Rehab, or Replace	Federal	\$14,555,000	100%	0%	0%
01-00-0059	Cook	CDOT	Wacker Dr (North/South) from Randolph St to Congress Pkwy (HPP 4074, HPP 1596, TEA21 #1574)	Road Modernization	Federal	\$437,046,000	97%	3%	0%

- View *Approved* versions of projects only
- Program and Project Summaries
- Maps

Public Site – Amendments

Amendments for the Transportation Improvement Program

	Amendment	Notes	CMAP Approved	State Approved	FHWA Approved
	16-05.3 ADMIN	For end of FFY actions (2016)	Pending		
	16-05.2 FORMAL	CMAP Staff Use Only	Pending		
[Draft Project List] [Draft Change Details]	16-05.1 ADMIN	9/16/2016 TC	Pending		
[Draft Project List] [Draft Change Details]	16-05 FORMAL	9/16/2016 TC	Pending		
[View Project List] [View Change Details]	16-04.1 ADMIN	7/22/2016 TC	7/19/2016	N/A	N/A
[View Project List] [View Change Details]	16-04 FORMAL	7/22/2016 TC	7/22/2016	7/26/2016	7/29/2016
[View Project List] [View Change Details]	16-03.1 ADMIN	5/20/2016 TC	5/12/2016	N/A	N/A
[View Project List] [View Change Details]	16-03 FORMAL	5/20/2016 TC	5/20/2016	5/24/2016	5/25/2016
[Draft Project List] [Draft Change Details]	16-02 FORMAL	CONFORMITY 10/12/2016 MPO Policy	Pending		
[View Project List] [View Change Details]	16-01.1 ADMIN	4/22/2016 TC	4/22/2016	N/A	N/A
[View Project List] [View Change Details]	16-01 FORMAL	4/22/2016 TC	4/22/2016	4/22/2016	4/25/2016
[View Project List] [View Change Details]	16-00 ADOPTION	eTIP Rollout	4/22/2016	4/22/2016	4/22/2016

This public notice of the revisions being made by CMAP's Transportation Improvement Program satisfies the Program of Projects requirement of Title 49, U.S. Code Section 5307 (c) (1) through (7). CMAP, the Chicago Metropolitan Agency for Planning - 233 South Wacker Drive, Suite 800, Chicago, IL 60606 | 312-454-0400 (voice), 312-454-0411 (fax)

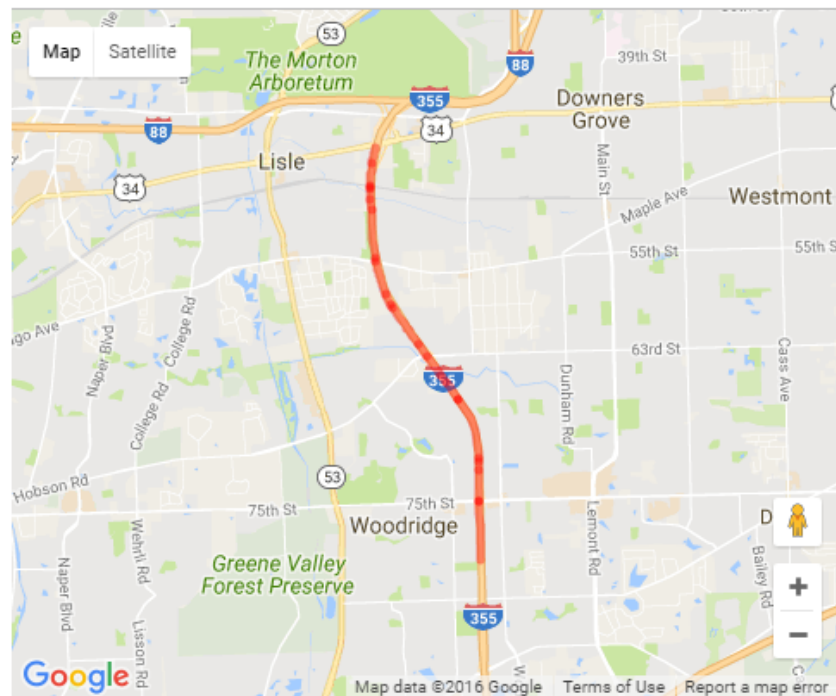
- View Past and Pending Amendment info.
- View Project List and Detailed Report for each



Chicago Metropolitan
Agency for Planning

TIP ID	08-08-0012	TIP	CMAP 16-02	Major Imp Group	None	Total Cost	\$75,116,868
Lead Agency	IL Tollway	Contact	Henry Guerriero (630) 241-6800	Municipality	COUNTYWIDE	County	DUPAGE
Project Type	Road Expansion	Air Quality	Not Exempt; CONSULTATION	Open to Traffic	2016	Construction	2009 start
Project Name	I-355 Veterans Memorial Tollway from I-88 Reagan Memorial Tollway to 75th St (5476)						
Project Limits Description	Veterans Memorial Tollway From I-88 Reagan Memorial Tollway To 75th St of Distance (mile) 4.5 Veterans Memorial Tollway From 75th St To 75th St of Distance (mile) .8 Veterans Memorial Roadway Widening Project						

Phase	Fund Source	Prior	FY2016	FY2017	FY2018	FY2019	FY2020	Future	Total
ENG 2	Tollway Funds	-	\$671,767	-	-	-	-	-	\$671,767
<i>Total ENG 2</i>		-	\$671,767	-	-	-	-	-	\$671,767
CON	Tollway Funds	\$62,300,000	\$6,695,101	-	-	-	-	-	\$68,995,101
<i>Total Construction</i>		\$62,300,000	\$6,695,101	-	-	-	-	-	\$68,995,101
CE	Tollway Funds	\$4,750,000	\$700,000	-	-	-	-	-	\$5,450,000
<i>Total Construction Engineering</i>		\$4,750,000	\$700,000	-	-	-	-	-	\$5,450,000
Total Programmed		\$67,050,000	\$8,066,868	-	-	-	-	-	\$75,116,868



Version History

TIP Document	MPO Approval	State Approval	FHWA Approval	FTA Approval
16-02 Amendment 2016-2020	Pending	Pending	Pending	N/A

Current Change Reason

SCHEDULE / FUNDING / SCOPE - Carry over from 10-00, Project phase(s) moved to later year(s) due to fiscal constraint, Consultation

Project Change(s):

Current Status from "Awarded Project" to "Active Project"
 Conformity Status from "CONFORMED" to "CONSULTATION"
 Limits changed from " I-355 From REAGAN MEMORIAL TOLLWAY I- 88 to 75TH ST of Distance (mile) " to " I-355 From I-88 Reagan Memorial Tollway to 75th St of Distance (mile) 4.5 "
 Work Type changed from "H-AL, H-RCNST, B-REPAIR" to "B-REPAIR, H-AL, H-RCNST"
 Open To Traffic changed from "01/01/2009" to "2016"
 Municipality changed from "" to "COUNTYWIDE"
 Project Website changed from " " to " <http://www.illinoistollway.com/construction-and-planning/projects-by-roadway/veterans-memorial-tollway-i-355/roadway-widening-project>"

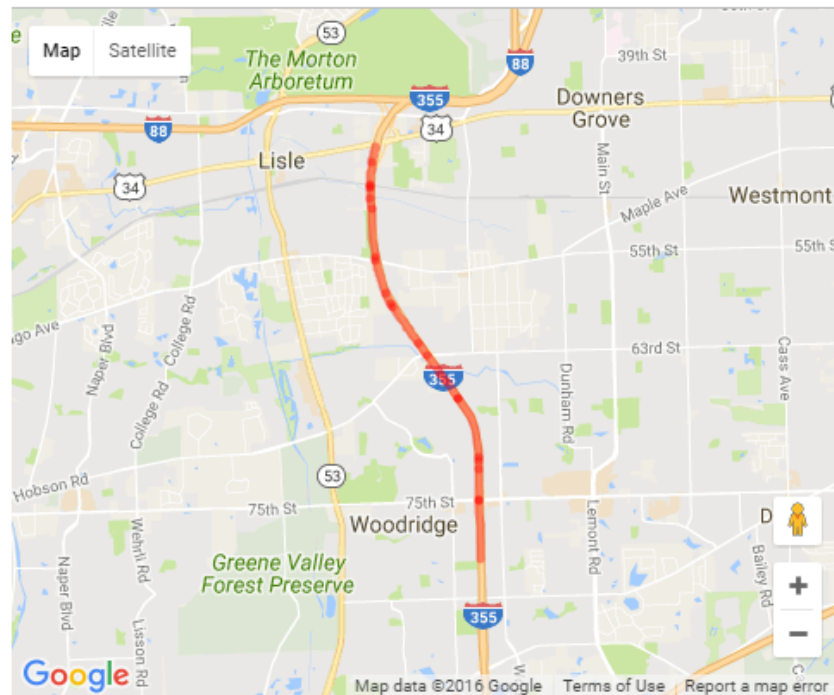
Funding Change(s):

-Tollway Funds - Add funds in FFY 16 in CON for \$6,695,101;
 Federal project cost stays the same ;
 Total project cost increased from \$67,050,000 to \$75,116,868 (12%)



TIP ID	08-08-0012	TIP	CMAP 16-02	Major Imp Group	None	Total Cost	\$75,116,868
Lead Agency	IL Tollway	Contact	Henry Guerriero (630) 241-6800	Municipality	COUNTYWIDE	County	DUPAGE
Project Type	Road Expansion	Air Quality	Not Exempt; CONSULTATION	Open to Traffic	2016	Construction	2009 start
Project Name	I-355 Veterans Memorial Tollway from I-88 Reagan Memorial Tollway to 75th St (5476)						
Project Limits	Veterans Memorial Tollway From I-88 Reagan Memorial Tollway To 75th St of Distance (mile) 4.5 Veterans Memorial Tollway From 75th St To 75th St of Distance (mile) .8						
Description	Veterans Memorial Roadway Widening Project						

Phase	Fund Source	Prior	FY2016	FY2017	FY2018	FY2019	FY2020	Future	Total
ENG 2	Tollway Funds	-	\$671,767	-	-	-	-	-	\$671,767
	<i>Total ENG 2</i>	-	\$671,767	-	-	-	-	-	\$671,767
CON	Tollway Funds	\$62,300,000	\$6,695,101	-	-	-	-	-	\$68,995,101
	<i>Total Construction</i>	\$62,300,000	\$6,695,101	-	-	-	-	-	\$68,995,101
CE	Tollway Funds	\$4,750,000	\$700,000	-	-	-	-	-	\$5,450,000
	<i>Total Construction Engineering</i>	\$4,750,000	\$700,000	-	-	-	-	-	\$5,450,000
	Total Programmed	\$67,050,000	\$8,066,868	-	-	-	-	-	\$75,116,868



Version History

TIP Document	MPO Approval	State Approval	FHWA Approval	FTA Approval
16-02 Amendment 2016-2020	Pending	Pending	Pending	N/A

Current Change Reason

SCHEDULE / FUNDING / SCOPE - Carry over from 10-00, Project phase(s) moved to later year(s) due to fiscal constraint, Consultation

Project Change(s):

Current Status from "Awarded Project" to "Active Project"
 Conformity Status from "CONFORMED" to "CONSULTATION"
 Limits changed from " I-355 From REAGAN MEMORIAL TOLLWAY I- 88 to 75TH ST of Distance (mile) " to " I-355 From I-88 Reagan Memorial Tollway to 75th St of Distance (mile) 4.5 "
 Work Type changed from "H-AL, H-RCNST, B-REPAIR" to "B-REPAIR, H-AL, H-RCNST"
 Open To Traffic changed from "01/01/2009" to "2016"
 Municipality changed from "" to "COUNTYWIDE"
 Project Website changed from " " to " <http://www.illinoistollway.com/construction-and-planning/projects-by-roadway/veterans-memorial-tollway-i-355/roadway-widening-project>"

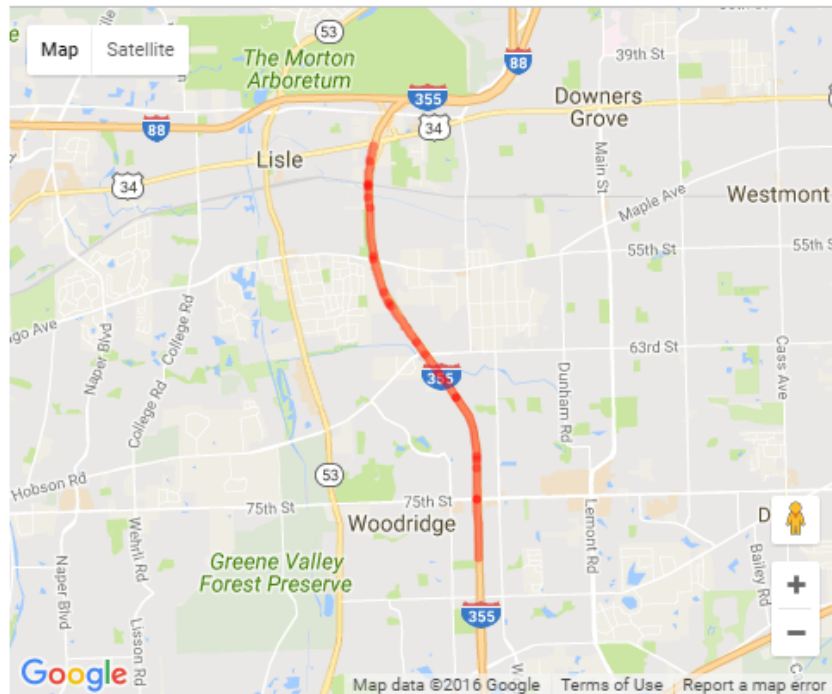
Funding Change(s):

-Tollway Funds - Add funds in FFY 16 in CON for \$6,695,101;
 Federal project cost stays the same ;
 Total project cost increased from \$67,050,000 to \$75,116,868 (12%)



TIP ID	08-08-0012	TIP	CMAP 16-02	Major Imp Group	None	Total Cost	\$75,116,868
Lead Agency	IL Tollway	Contact	Henry Guerriero (630) 241-6800	Municipality	COUNTYWIDE	County	DUPAGE
Project Type	Road Expansion	Air Quality	Not Exempt; CONSULTATION	Open to Traffic	2016	Construction	2009 start
Project Name	I-355 Veterans Memorial Tollway from I-88 Reagan Memorial Tollway to 75th St (5476)						
Project Limits	Veterans Memorial Tollway From I-88 Reagan Memorial Tollway To 75th St of Distance (mile) 4.5 Veterans Memorial Tollway From 75th St To 75th St of Distance (mile) .8						
Description	Veterans Memorial Roadway Widening Project						

Phase	Fund Source	Prior	FY2016	FY2017	FY2018	FY2019	FY2020	Future	Total
ENG 2	Tollway Funds	-	\$671,767	-	-	-	-	-	\$671,767
	<i>Total ENG 2</i>	-	\$671,767	-	-	-	-	-	\$671,767
CON	Tollway Funds	\$62,300,000	\$6,695,101	-	-	-	-	-	\$68,995,101
	<i>Total Construction</i>	\$62,300,000	\$6,695,101	-	-	-	-	-	\$68,995,101
CE	Tollway Funds	\$4,750,000	\$700,000	-	-	-	-	-	\$5,450,000
	<i>Total Construction Engineering</i>	\$4,750,000	\$700,000	-	-	-	-	-	\$5,450,000
	Total Programmed	\$67,050,000	\$8,066,868	-	-	-	-	-	\$75,116,868



Version History

TIP Document	MPO Approval	State Approval	FHWA Approval	FTA Approval
16-02 Amendment 2016-2020	Pending	Pending	Pending	N/A

Current Change Reason

SCHEDULE / FUNDING / SCOPE - Carry over from 10-00, Project phase(s) moved to later year(s) due to fiscal constraint, Consultation

Project Change(s):

Current Status from "Awarded Project" to "Active Project"
 Conformity Status from "CONFORMED" to "CONSULTATION"
 Limits changed from " I-355 From REAGAN MEMORIAL TOLLWAY I- 88 to 75TH ST of Distance (mile) " to " I-355 From I-88 Reagan Memorial Tollway to 75th St of Distance (mile) 4.5 "
 Work Type changed from "H-AL, H-RCNST, B-REPAIR" to "B-REPAIR, H-AL, H-RCNST"
 Open To Traffic changed from "01/01/2009" to "2016"
 Municipality changed from "" to "COUNTYWIDE"
 Project Website changed from " " to " <http://www.illinoistollway.com/construction-and-planning/projects-by-roadway/veterans-memorial-tollway-i-355/roadway-widening-project>"

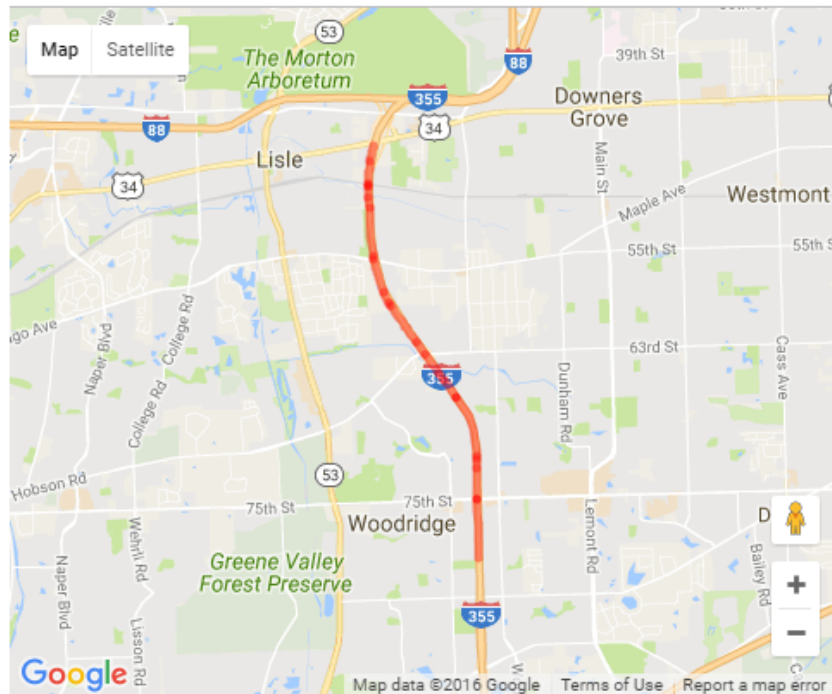
Funding Change(s):

-Tollway Funds - Add funds in FFY 16 in CON for \$6,695,101;
 Federal project cost stays the same ;
 Total project cost increased from \$67,050,000 to \$75,116,868 (12%)



TIP ID	08-08-0012	TIP	CMAP 16-02	Major Imp Group	None	Total Cost	\$75,116,868
Lead Agency	IL Tollway	Contact	Henry Guerriero (630) 241-6800	Municipality	COUNTYWIDE	County	DUPAGE
Project Type	Road Expansion	Air Quality	Not Exempt; CONSULTATION	Open to Traffic	2016	Construction	2009 start
Project Name	I-355 Veterans Memorial Tollway from I-88 Reagan Memorial Tollway to 75th St (5476)						
Project Limits Description	Veterans Memorial Tollway From I-88 Reagan Memorial Tollway To 75th St of Distance (mile) 4.5 Veterans Memorial Tollway From 75th St To 75th St of Distance (mile) .8 Veterans Memorial Roadway Widening Project						

Phase	Fund Source	Prior	FY2016	FY2017	FY2018	FY2019	FY2020	Future	Total
ENG 2	Tollway Funds	-	\$671,767	-	-	-	-	-	\$671,767
	<i>Total ENG 2</i>	-	\$671,767	-	-	-	-	-	\$671,767
CON	Tollway Funds	\$62,300,000	\$6,695,101	-	-	-	-	-	\$68,995,101
	<i>Total Construction</i>	\$62,300,000	\$6,695,101	-	-	-	-	-	\$68,995,101
CE	Tollway Funds	\$4,750,000	\$700,000	-	-	-	-	-	\$5,450,000
	<i>Total Construction Engineering</i>	\$4,750,000	\$700,000	-	-	-	-	-	\$5,450,000
	Total Programmed	\$67,050,000	\$8,066,868	-	-	-	-	-	\$75,116,868



Version History				
TIP Document	MPO Approval	State Approval	FHWA Approval	FTA Approval
16-02 Amendment	2016-2020 Pending	Pending	Pending	N/A

Current Change Reason

SCHEDULE / FUNDING / SCOPE - Carry over from 10-00, Project phase(s) moved to later year(s) due to fiscal constraint, Consultation

Project Change(s):

Current Status from "Awarded Project" to "Active Project"
 Conformity Status from "CONFORMED" to "CONSULTATION"
 Limits changed from " I-355 From REAGAN MEMORIAL TOLLWAY I- 88 to 75TH ST of Distance (mile) " to " I-355 From I-88 Reagan Memorial Tollway to 75th St of Distance (mile) 4.5 "
 Work Type changed from "H-AL, H-RCNST, B-REPAIR" to "B-REPAIR, H-AL, H-RCNST"
 Open To Traffic changed from "01/01/2009" to "2016"
 Municipality changed from "" to "COUNTYWIDE"
 Project Website changed from " " to " <http://www.illinoistollway.com/construction-and-planning/projects-by-roadway/veterans-memorial-tollway-i-355/roadway-widening-project>"

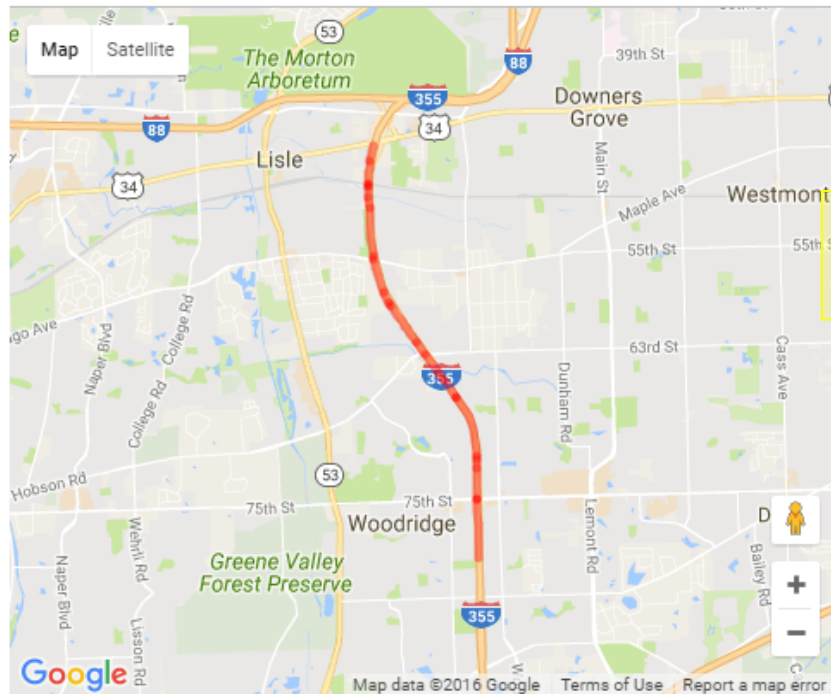
Funding Change(s):

-Tollway Funds - Add funds in FFY 16 in CON for \$6,695,101;
 Federal project cost stays the same ;
 Total project cost increased from \$67,050,000 to \$75,116,868 (12%)



TIP ID	08-08-0012	TIP	CMAP 16-02	Major Imp Group	None	Total Cost	\$75,116,868
Lead Agency	IL Tollway	Contact	Henry Guerriero (630) 241-6800	Municipality	COUNTYWIDE	County	DUPAGE
Project Type	Road Expansion	Air Quality	Not Exempt; CONSULTATION	Open to Traffic	2016	Construction	2009 start
Project Name	I-355 Veterans Memorial Tollway from I-88 Reagan Memorial Tollway to 75th St (5476)						
Project Limits Description	Veterans Memorial Tollway From I-88 Reagan Memorial Tollway To 75th St of Distance (mile) 4.5 Veterans Memorial Tollway From 75th St To 75th St of Distance (mile) .8 Veterans Memorial Roadway Widening Project						

Phase	Fund Source	Prior	FY2016	FY2017	FY2018	FY2019	FY2020	Future	Total
ENG 2	Tollway Funds	-	\$671,767	-	-	-	-	-	\$671,767
<i>Total ENG 2</i>		-	\$671,767	-	-	-	-	-	\$671,767
CON	Tollway Funds	\$62,300,000	\$6,695,101	-	-	-	-	-	\$68,995,101
<i>Total Construction</i>		\$62,300,000	\$6,695,101	-	-	-	-	-	\$68,995,101
CE	Tollway Funds	\$4,750,000	\$700,000	-	-	-	-	-	\$5,450,000
<i>Total Construction Engineering</i>		\$4,750,000	\$700,000	-	-	-	-	-	\$5,450,000
Total Programmed		\$67,050,000	\$8,066,868	-	-	-	-	-	\$75,116,868



Version History

TIP Document	MPO Approval	State Approval	FHWA Approval	FTA Approval
16-02 Amendment 2016-2020	Pending	Pending	Pending	N/A

Current Change Reason

SCHEDULE / FUNDING / SCOPE - Carry over from 10-00, Project phase(s) moved to later year(s) due to fiscal constraint, Consultation

Project Change(s):

Current Status from "Awarded Project" to "Active Project"
 Conformity Status from "CONFORMED" to "CONSULTATION"
 Limits changed from " I-355 From REAGAN MEMORIAL TOLLWAY I- 88 to 75TH ST of Distance (mile) " to " I-355 From I-88 Reagan Memorial Tollway to 75th St of Distance (mile) 4.5 "
 Work Type changed from "H-AL, H-RCNST, B-REPAIR" to "B-REPAIR, H-AL, H-RCNST"
 Open To Traffic changed from "01/01/2009" to "2016"
 Municipality changed from "" to "COUNTYWIDE"
 Project Website changed from " " to " <http://www.illinoistollway.com/construction-and-planning/projects-by-roadway/veterans-memorial-tollway-i-355/roadway-widening-project>"

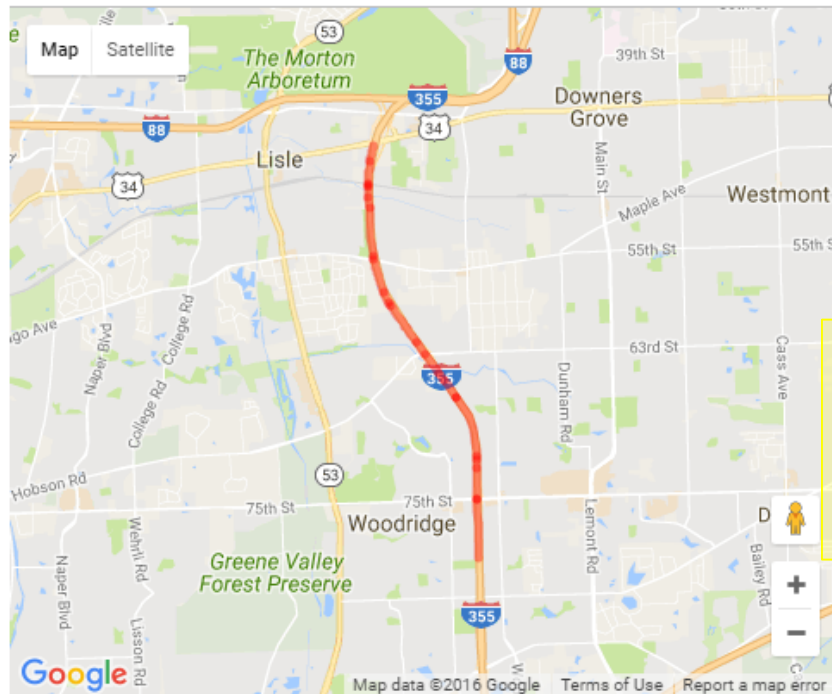
Funding Change(s):

-Tollway Funds - Add funds in FFY 16 in CON for \$6,695,101;
 Federal project cost stays the same ;
 Total project cost increased from \$67,050,000 to \$75,116,868 (12%)



TIP ID	08-08-0012	TIP	CMAP 16-02	Major Imp Group	None	Total Cost	\$75,116,868
Lead Agency	IL Tollway	Contact	Henry Guerriero (630) 241-6800	Municipality	COUNTYWIDE	County	DUPAGE
Project Type	Road Expansion	Air Quality	Not Exempt; CONSULTATION	Open to Traffic	2016	Construction	2009 start
Project Name	I-355 Veterans Memorial Tollway from I-88 Reagan Memorial Tollway to 75th St (5476)						
Project Limits Description	Veterans Memorial Tollway From I-88 Reagan Memorial Tollway To 75th St of Distance (mile) 4.5 Veterans Memorial Tollway From 75th St To 75th St of Distance (mile) .8 Veterans Memorial Roadway Widening Project						

Phase	Fund Source	Prior	FY2016	FY2017	FY2018	FY2019	FY2020	Future	Total
ENG 2	Tollway Funds	-	\$671,767	-	-	-	-	-	\$671,767
	<i>Total ENG 2</i>	-	\$671,767	-	-	-	-	-	\$671,767
CON	Tollway Funds	\$62,300,000	\$6,695,101	-	-	-	-	-	\$68,995,101
	<i>Total Construction</i>	\$62,300,000	\$6,695,101	-	-	-	-	-	\$68,995,101
CE	Tollway Funds	\$4,750,000	\$700,000	-	-	-	-	-	\$5,450,000
	<i>Total Construction Engineering</i>	\$4,750,000	\$700,000	-	-	-	-	-	\$5,450,000
	Total Programmed	\$67,050,000	\$8,066,868	-	-	-	-	-	\$75,116,868



Version History

TIP Document	MPO Approval	State Approval	FHWA Approval	FTA Approval
16-02 Amendment 2016-2020	Pending	Pending	Pending	N/A

Current Change Reason

SCHEDULE / FUNDING / SCOPE - Carry over from 10-00, Project phase(s) moved to later year(s) due to fiscal constraint, Consultation

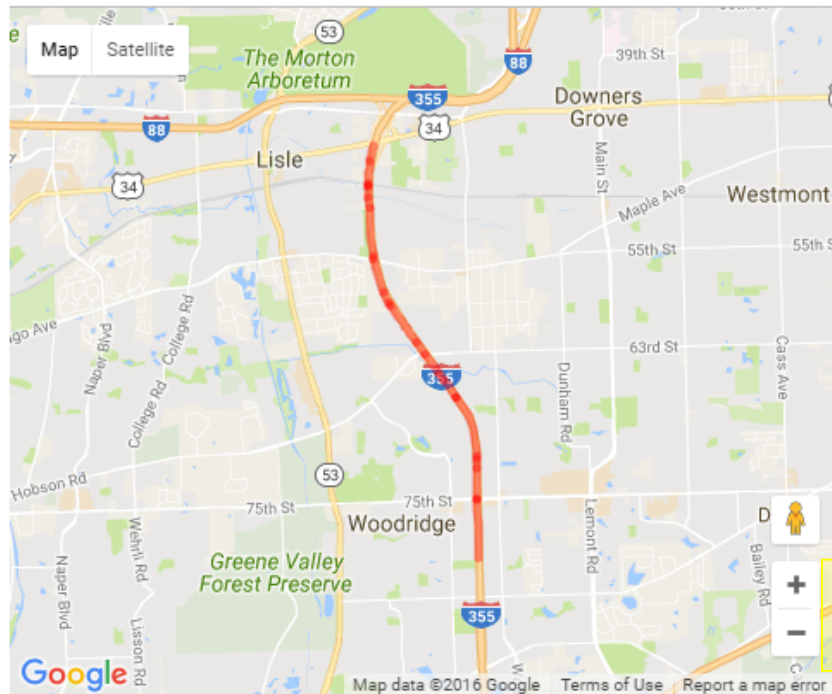
Project Change(s):
 Current Status from "Awarded Project" to "Active Project"
 Conformity Status from "CONFORMED" to "CONSULTATION"
 Limits changed from " I-355 From REAGAN MEMORIAL TOLLWAY I- 88 to 75TH ST of Distance (mile) " to " I-355 From I-88 Reagan Memorial Tollway to 75th St of Distance (mile) 4.5 "
 Work Type changed from "H-AL, H-RCNST, B-REPAIR" to "B-REPAIR, H-AL, H-RCNST"
 Open To Traffic changed from "01/01/2009" to "2016"
 Municipality changed from "" to "COUNTYWIDE"
 Project Website changed from " " to " http://www.illinoistollway.com/construction-and-planning/projects-by-roadway/veterans-memorial-tollway-i-355/roadway-widening-project"

Funding Change(s):
 -Tollway Funds - Add funds in FFY 16 in CON for \$6,695,101;
 Federal project cost stays the same ;
 Total project cost increased from \$67,050,000 to \$75,116,868 (12%)



TIP ID	08-08-0012	TIP	CMAP 16-02	Major Imp Group	None	Total Cost	\$75,116,868
Lead Agency	IL Tollway	Contact	Henry Guerriero (630) 241-6800	Municipality	COUNTYWIDE	County	DUPAGE
Project Type	Road Expansion	Air Quality	Not Exempt; CONSULTATION	Open to Traffic	2016	Construction	2009 start
Project Name	I-355 Veterans Memorial Tollway from I-88 Reagan Memorial Tollway to 75th St (5476)						
Project Limits Description	Veterans Memorial Tollway From I-88 Reagan Memorial Tollway To 75th St of Distance (mile) 4.5 Veterans Memorial Tollway From 75th St To 75th St of Distance (mile) .8 Veterans Memorial Roadway Widening Project						

Phase	Fund Source	Prior	FY2016	FY2017	FY2018	FY2019	FY2020	Future	Total
ENG 2	Tollway Funds	-	\$671,767	-	-	-	-	-	\$671,767
	<i>Total ENG 2</i>	-	\$671,767	-	-	-	-	-	\$671,767
CON	Tollway Funds	\$62,300,000	\$6,695,101	-	-	-	-	-	\$68,995,101
	<i>Total Construction</i>	\$62,300,000	\$6,695,101	-	-	-	-	-	\$68,995,101
CE	Tollway Funds	\$4,750,000	\$700,000	-	-	-	-	-	\$5,450,000
	<i>Total Construction Engineering</i>	\$4,750,000	\$700,000	-	-	-	-	-	\$5,450,000
	Total Programmed	\$67,050,000	\$8,066,868	-	-	-	-	-	\$75,116,868



Version History

TIP Document	MPO Approval	State Approval	FHWA Approval	FTA Approval
16-02 Amendment 2016-2020	Pending	Pending	Pending	N/A

Current Change Reason

SCHEDULE / FUNDING / SCOPE - Carry over from 10-00, Project phase(s) moved to later year(s) due to fiscal constraint, Consultation

Project Change(s):

Current Status from "Awarded Project" to "Active Project"
 Conformity Status from "CONFORMED" to "CONSULTATION"
 Limits changed from " I-355 From REAGAN MEMORIAL TOLLWAY I- 88 to 75TH ST of Distance (mile) " to " I-355 From I-88 Reagan Memorial Tollway to 75th St of Distance (mile) 4.5 "
 Work Type changed from "H-AL, H-RCNST, B-REPAIR" to "B-REPAIR, H-AL, H-RCNST"
 Open To Traffic changed from "01/01/2009" to "2016"
 Municipality changed from "" to "COUNTYWIDE"
 Project Website changed from " " to " <http://www.illinoistollway.com/construction-and-planning/projects-by-roadway/veterans-memorial-tollway-i-355/roadway-widening-project>"

Funding Change(s):

-Tollway Funds - Add funds in FFY 16 in CON for \$6,695,101;
 Federal project cost stays the same ;
 Total project cost increased from \$67,050,000 to \$75,116,868 (12%)



Public Site – Advanced Search

▶ Project ID

▶ Title or Description

▼ Location / County

System: Highway/# Road Local Streets & Roads Transit Non-Infrastructure N/A

Street/Road Name:

County:

All

COOK DE KALB DUPAGE GRUNDY KANE KENDALL LAKE MCHENRY REGIONWIDE WILL

▶ Lead Agency

▶ Project Type

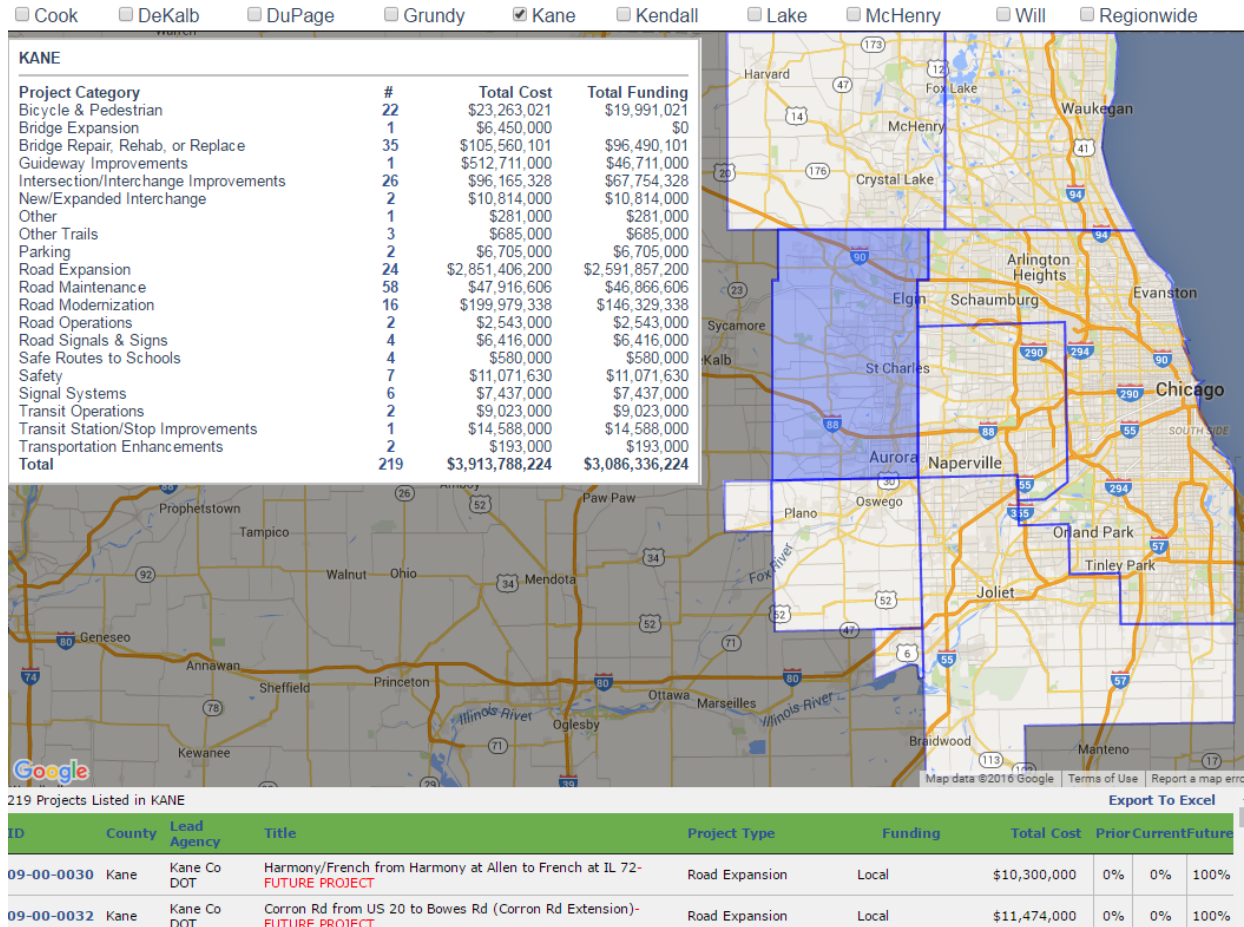
▶ Federal Funding

[Submit](#) [Reset](#)

- Search for projects by a variety of fields
- Multiple choices allowed

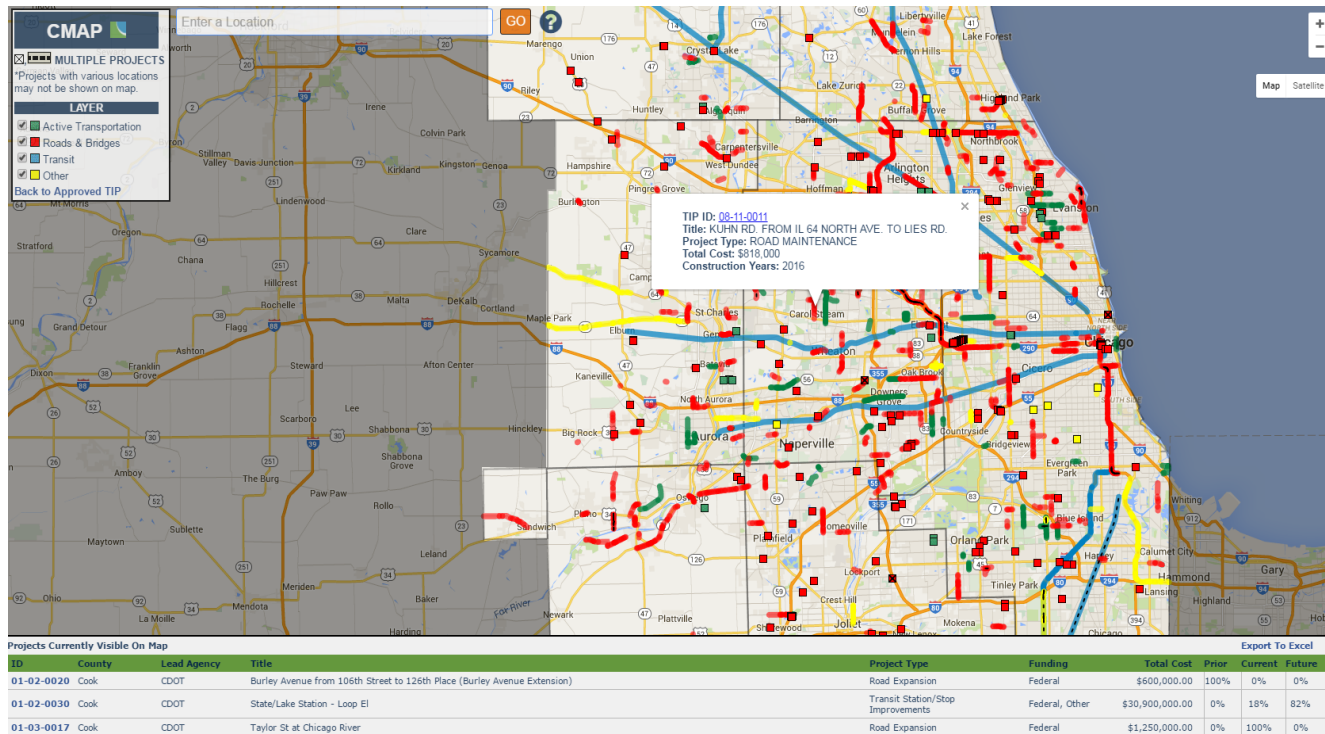


Public Site – Projects By County



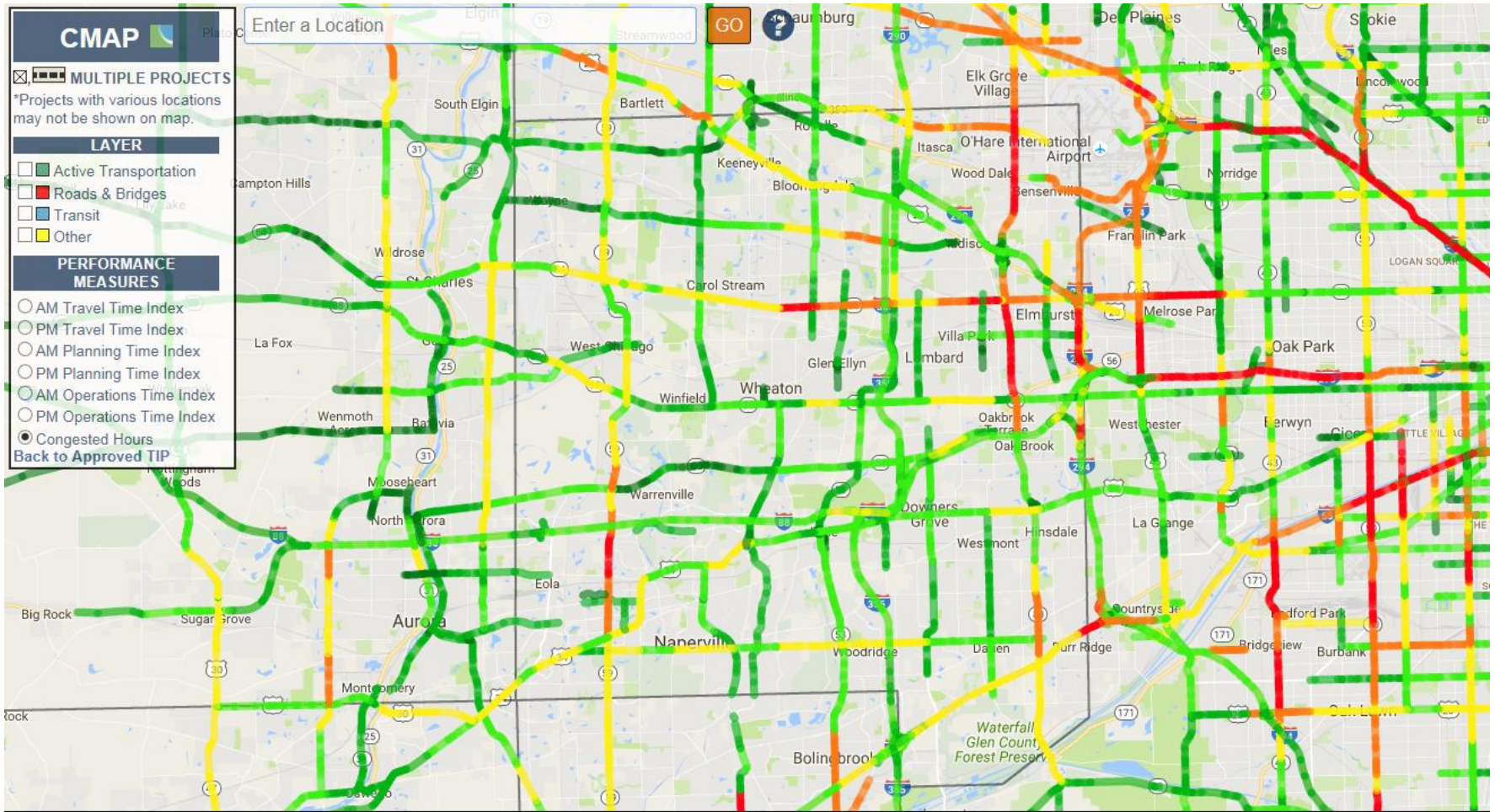
- Summary by Project Category

Public Site – Interactive Map



- Use Google search/nave tools to locate projects on map





Public Site – Project Overview

Project Overview
Funding History
Amendment History

>> [Back to Approved TIP](#)

<i>TIP ID</i>	09-09-0010	<i>TIP Document</i>	16-00	<i>State Job #</i>	Unincorporated	<i>PPS #</i>	Kane
<i>Lead Agency</i>	Kane/Kendall Council	<i>Contact</i>	Patrick Knapp (630) 584-1170	<i>Municipality</i>	Unincorporated	<i>County</i>	Kane
<i>Project Type</i>	Intersection/Interchange Improvements	<i>Air Quality</i>	Exempt	<i>Open to Traffic Year</i>		<i>Total Cost</i>	\$2,029,000
<i>Title</i>	CH 30 Huntley Rd at CH 6 Galligan Rd						
<i>Limits</i>	Highway: CH 30 Primary Crossstreet: Galligan Rd (CH 6), Secondary Crossstreet:						
<i>Description</i>	Intersection improvement						

Segment	Phase	Fund Source	Prior FFY	FFY2016	FFY2017	FFY2018	FFY2019	Future FFY	Total
ENG 1		CMAQ	\$80,000	-	-	-	-	-	\$80,000
ENG 1		Local Fund Match	\$57,000	-	-	-	-	-	\$57,000
<i>Total ENG 1</i>			\$137,000	-	-	-	-	-	\$137,000
ENG 2		CMAQ	\$136,000	-	-	-	-	-	\$136,000
ENG 2		Local Fund Match	\$34,000	-	-	-	-	-	\$34,000
<i>Total ENG 2</i>			\$170,000	-	-	-	-	-	\$170,000
ROW		CMAQ	\$248,000	-	-	-	-	-	\$248,000
ROW		Local Fund Match	\$62,000	-	-	-	-	-	\$62,000
<i>Total Right of Way</i>			\$310,000	-	-	-	-	-	\$310,000
CON		CMAQ	-	-	\$1,059,000	-	-	-	\$1,059,000
CON		Local Fund Match	-	-	\$287,000	-	-	-	\$287,000
CON		STP - Locally Prgrmd	-	-	\$66,000	-	-	-	\$66,000
<i>Total Construction</i>			-	-	\$1,412,000	-	-	-	\$1,412,000
<i>Total Programmed</i>			\$617,000	-	\$1,412,000	-	-	-	\$2,029,000

Map
Satellite

Map data ©2016 Google Terms of Use Report a map error

Public Site – Project Histories

- Funding and Amendments

Project Overview		Funding History	Amendment History								
>> Back to Approved TIP											
VERSION	FFY	SOURCE	ENG	IMP	ENG 1	ENG 2	ROW	CON	CE	TOTAL	
2	16-01 2016-2020 4/22/2016 TC	2017	IL Funds	\$0	\$0	\$0	\$750,000	\$0	\$0	\$750,000	\$750,000
2	16-01 2016-2020 4/22/2016 TC	2018	IL Funds	\$0	\$0	\$0	\$1,000,000	\$0	\$0	\$1,000,000	\$1,000,000
2	16-01 2016-2020 4/22/2016 TC	2019	NHPP	\$0	\$0	\$0	\$0	\$0	\$15,930,000	\$0	\$15,930,000
2	16-01 2016-2020 4/22/2016 TC	2019	IL Funds	\$0	\$0	\$0	\$0	\$0	\$0	\$0	\$1,000,000
2	16-01 2016-2020 4/22/2016 TC	2019	IL Funds	\$0	\$0	\$0	\$0	\$0	\$1,770,000	\$0	\$1,770,000
2	16-01 2016-2020 4/22/2016 TC	2020	IL Funds	\$0	\$0	\$0	\$0	\$0	\$0	\$0	\$1,300,000
TOTAL FOR VERSION 2				\$0	\$0	\$0	\$1,750,000	\$0	\$17,700,000	\$1,750,000	\$21,750,000
1	15-00 2015-2019 Imported data	MYB	NHPP	\$0	\$0	\$0	\$0	\$0	\$9,000,000	\$0	\$9,000,000
1	15-00 2015-2019 Imported data	MYB	* Local Fund Match - historical fund	\$0	\$0	\$0	\$0	\$0	\$1,000,000	\$0	\$1,000,000
TOTAL FOR VERSION 1				\$0	\$0	\$0	\$0	\$0	\$10,000,000	\$0	\$10,000,000

Project Overview		Funding History	Amendment History	
>> Back to Approved TIP				
VERSION	PROJECT TITLE	STATUS	APPROVAL DATE	
2	16-03.1 2016-2020 ADMIN	MCCORMICK BLVD FROM HOWARD ST TO TOUHY AVE	PROGRAMMED	N/A
1	16-00 2016-2020 TIP	MCCORMICK BLVD FROM HOWARD ST TO TOUHY AVE	PROGRAMMED	04/22/2016

