



Chicago Metropolitan
Agency for Planning

233 S. Wacker Drive, Suite 800
Chicago, IL 60606

www.cmap.illinois.gov

Federal Fiscal Year 2009

Regional Project Award and Obligation Report for Northeastern Illinois



March 2010

Contents

Federal Fiscal Year 2009	iii
Regional Project Awards and Obligations Report for Northeastern Illinois	iii
Section I	1
Summary of Investment and Plan Implementation	
Table A Generalized Highway Investments by Area	3-4
Table B Expressway System Investment	5
Table C Expressway System Development	7
Table D Strategic Regional Arterial System Investment	9
Table E Transit System Development	11
Table F Pedestrian and Bikeway Facilities Management	13
Table G Long Range Plan and Major Project Investment	15
Table H American Recovery and Reconstruction Act (ARRA) Summary	17
Section II	29
Area Project Summaries for Highway Awards	31
Chicago	33-35
North Shore	37
Northwest	39
North Central	42-43
Central	45-46
Southwest	48-49
South	51-52
DuPage County	53-54
Kane County	56-58
Kendall County	60
Lake County	62-64
McHenry County	66-67
Will County	68-70

Congestion Mitigation/Air Quality (CMAQ) – FTA transfers	72	
Regionwide Summary	74-76	
Operation Green Light/ Rail Crossing Improvement	70	
Economic Development Program/Truck Routes	80	
Section III	82	
RTA Service Board Project Summaries for Transit Grants		
Summary Table of Transit Expenditures	84	
Pace – Suburban Bus Board	86-88	
CTA – Chicago Transit Authority	90-94	
Metra – Northeastern Illinois Rail Corporation	96-99	
Summary Table of Service Board Grants	100	
Appendices	102	
Appendix I	State Funding for Local Projects	104-105
Appendix II	Illinois State Toll Highway Authority Project Awards	106
Appendix III	Northeastern Illinois Investments in Bikeways and Pedestrian Facilities	108-109

Federal Fiscal Year 2009

Regional Project Awards and Obligations Report for Northeastern Illinois

The following program listings summarize federal and non-federal projects funded during the federal fiscal year 2009. The highway project awards and obligations are based upon reported low bids and information provided in the “For the Record”, prepared by the Illinois Department of Transportation. Additional highway project data is obtained from program data monitored by CMAP. This source information represents the major resource for documenting the local government investments utilizing federal funding and is provided by the Bureau of Local Roads. The highway project award costs presented in the Illinois DOT program section of the listings are used to estimate the federal shares for projects using federal funds. The federal shares are estimated and may not reflect the actual final federal fund obligations. In cases where several federal fund sources were used, the federal share has been allocated to an appropriate fund category. The federal transit funds are from summary reports provided by the Service Boards (CTA, Metra and Pace). Additional transit information was provided by the RTA and IDOT, Division of Intermodal and Public Transportation.

The 2009 fiscal year summary consists of three major sections. The first section includes a series of tables that summarize the overall expenditures documented in this report. Table A presents a generalized summary of investments for highways by area. The remaining tables present subsets of the fiscal year accomplishments in terms of major elements of the transportation system and investments to major components of the 2030 Regional Transportation Plan.

I Overall Expenditures

Improvements to the transportation system are incremental in nature. Major project investments occur over a period of time. Major project investments for transit in fiscal year 2009 include:

- Continued rehabilitation and station extensions on the Brown Line (Ravenswood);
- Major investment in Power and Signal Systems on the CTA;
- CTA rolling stock replacement program – rail and bus;
- Pace rolling stock replacing para-transit vehicles.

Investments to the highway system are centered on the implementation of expressway rehabilitation and expansion and improvements to the arterial system. Engineering and construction projects include:

- Continued reconstruction and capacity additions on several sections of I-294 (Tri-State Tollway) and I-88 (Reagan Tollway);
- Completion of work on I-80 and I-94 (Dan Ryan Expressway);
- Bridge deck Resurfacing on the Edens Expressway;
- Interchange reconstruction on I-55 at Ill 59.

Expressway investments to corridors contained in the Regional 2030 Plan included engineering and land acquisition. Investment was included for the Prairie Parkway and the Elgin-O’Hare Expressway. A summary listing of the project investments are displayed in Table G.

Maps have been prepared to display the distribution of roadway projects being constructed and activities in project engineering and land acquisition; transit initiatives, including station and facility improvements, rail line improvements and service extensions. This map also includes bike – pedestrian facilities.

II. Highway Expenditures

The second section of the report includes the summary table of highway expenditures that details the distribution by area and summarizes other programs included as part of the total expenditures for the region. Each area summary includes the Illinois Department of Transportation accomplishments and a section for local government accomplishments. In addition, special program summaries are provided. The Congestion Mitigation and Air Quality improvement program transfers to the FTA are detailed, along with a summary of IDOT area-wide projects. Area-wide projects include funding for general engineering, maintenance items and safety projects such as roadway striping and guard rails.

III. Transit Program Accomplishments

Third section of the report details the transit program accomplishments in the fiscal year for Federal Transit Administration (FTA) grants. The sources for the grant details are the CTA, Metra and Pace. Included in this section is a summary table outlining the FTA funding and the FHWA funding transferred by CTA, Metra and Pace.

IV. Appendix I, II, and III

Appendix I displays a summary of state funding that has been granted to local government projects.

Appendix II provides a summary of Illinois State Toll Highway Authority projects for the northeastern Illinois area.

Appendix III projects a summary of bicycle and pedestrian facility investments.

Section I

Summary of Investment and Plan Implementation

Table - A
Generalized Highway Investment by Area
(All costs are in total dollars)

Illinois DOT Project Awards

Project Type	C/L Mi.	Total	Chicago	N Shore	Northwest	N Central	Central	Southwest	South	Du Page	Kane	Lake	McHenry	Will
Add Lanes	3.05	16,722,726	0	0	0	0	0	0	0	0	0	9,096,621	0	7,626,105
Reconstruct	4.87	19,069,918	0	1,203,645	0	0	0	0	17,866,273	0	0	0	0	0
Resurface	464.54	326,196,053	43,562,505	17,594,258	33,151,696	24,130,578	12,032,016	10,572,172	37,803,051	13,189,096	20,099,755	69,147,121	16,165,669	28,748,136
Expy Rehab. (1)		790,780	790,780	0	0	0	0	0	0	0	0	0	0	0
Widen/Resurf		0	0	0	0	0	0	0	0	0	0	0	0	0
Resurf/Sigs		0	0	0	0	0	0	0	0	0	0	0	0	0
Surf. Maint.	4.75	16,734,977	2,574,673	535,899	848,515	1,805,948	1,039,726	0	0	3,204,718	0	2,834,330	693,261	3,197,907
Subt.	477.21	379,514,454	46,927,958	19,333,802	34,000,211	25,936,526	13,071,742	10,572,172	55,669,324	16,393,814	20,099,755	81,078,072	16,858,930	39,572,148
Bridges		102,599,914	25,774,639	1,915,466	3,253,594	3,849,555	7,313,272	11,067,030	26,088,637	8,832,124	1,668,749	874,771	4,441,202	7,520,875
Int Imp		15,371,587	0	0	50,000	0	0	0	0	698,881	0	6,335,306	232,382	8,055,018
Interchange (2)		5,185,266	0	0	0	0	0	0	0	0	0	123,693	0	5,061,573
Signals		19,188,330	443,677	0	4,614,955	896,742	2,337,974	1,189,690	3,245,232	155,310	1,258,762	3,773,256	0	1,272,732
Signal Interconn.		649,647	0	0	0	0	0	0	207,964	0	250,415	0	191,268	0
Lighting		2,659,142	0	0	0	0	0	0	420,743	0	0	0	0	2,238,399
Safety		3,367,730	0	0	1,583,447	0	0	0	0	896,742	378,193	0	0	509,348
Signing		87,646	0	0	0	0	0	0	87,646	0	0	0	0	0
Shoulders		0	0	0	0	0	0	0	0	0	0	0	0	0
Landscaping		2,485,192	2,255,167	0	0	0	0	0	0	0	0	230,025	0	0
Drainage		3,521,314	894,285	0	0	2,160,980	0	0	56,301	0	0	79,993	0	329,755
Misc (3)		28,823,950	11,493,688	0	0	0	0	253,000	0	0	0	88,792	380,300	16,608,170
Bike/Ped		0	0	0	0	0	0	0	0	0	0	0	0	0
Subt.	0.00	183,939,718	40,861,456	1,915,466	9,501,996	6,907,277	9,651,246	12,509,720	30,106,523	10,583,057	3,556,119	11,505,836	5,245,152	41,595,870
Engr		48,613,158	5,813,889	1,445,141	175,214	4,224,565	1,771,041	653,755	6,672,687	12,006,810	50,522	2,854,328	6,898,626	6,046,580
Bike/Ped - Engr		92,390	0	0	0	0	0	0	0	0	0	92,390	0	0
Land Acq		7,605,303	0	333,038	0	0	898	0	165,557	674,240	5,126	1,983,024	1,502,258	2,941,162
Subt.	0.00	56,310,851	5,813,889	1,778,179	175,214	4,224,565	1,771,939	653,755	6,838,244	12,681,050	55,648	4,929,742	8,400,884	8,987,742
State Total	477.21	619,765,023	93,603,303	23,027,447	43,677,421	37,068,368	24,494,927	23,735,647	92,614,091	39,657,921	23,711,522	97,513,650	30,504,966	90,155,760

Notes: 1- Expressway Rehab Engr Dan Ryan Expy.
2- Interchanges - US 41 @ Ill 132; FAI-55 @ Arsenal Rd.
3- Misc.: Dan Ryan Expy - Knee Walls & Fencing; Wetlands Mitigation; Tree Replace, Noise Walls (I-55) Will Co.

C/L Mi. = Center Line Miles

Table - A (Continued)
Generalized Highway Investment by Area
 (All costs are in total dollars)
Local Government Project Awards

	C/L Mi	Total	Chicago	N Shore	Northwest	N Central	Central	Southwest	South	Du Page	Kane (1)	Lake	McHenry	Will
Add Lanes	5.11	70,892,444	0	0	0	0	0	0	0	0	64,864,420	6,028,024	0	0
Reconstruct	10.22	52,151,658	27,553,002	0	0	0	2,852,209	0	0	3,643,407	7,574,000	6,873,814	3,655,226	0
Resurface	113.97	91,153,260	34,475,155	5,051,983	3,540,257	10,397,359	2,544,651	2,537,310	3,474,889	7,195,455	2,831,896	0	13,628,103	5,476,202
Widen/Resurf	3.00	15,125,644	0	0	4,978,748	0	0	0	0	0	0	2,376,925	3,800,015	3,969,956
Resurf/Sigs	0.00	0	0	0	0	0	0	0	0	0	0	0	0	0
Subt.	132.30	229,323,006	62,028,157	5,051,983	8,519,005	10,397,359	5,396,860	2,537,310	3,474,889	10,838,862	75,270,316	15,278,763	21,083,344	9,446,158
Bridges		40,527,077	14,868,049	0	0	0	0	0	0	19,117,147	3,829,289	710,007	1,058,688	943,897
Int Imp		29,591,055	0	0	8,107,628	0	0	0	2,584,478	0	13,788,356	0	1,482,570	3,628,023
Signals		1,201,501	0	0	0	0	0	205,788	746,971	0	0	0	0	248,742
Signal Interconn.		6,109,648	0	0	0	321,020	0	273,167	0	823,452	4,692,009	0	0	0
Landscaping		4,395,307	2,742,600	0	0	440,095	0	0	0	84,612	0	0	0	1,128,000
Lighting		518,508	0	0	434,316	0	0	0	84,192	0	0	0	0	0
Drainage		4,769,877	0	0	0	0	2,532,000	0	2,237,877	0	0	0	0	0
Roadside Safety		617,734	0	0	37,090	580,644	0	0	0	0	0	0	0	0
Misc (2)		10,393,576	517,576	0	0	4,251,000	0	0	5,625,000	0	0	0	0	0
Bike/Ped		35,188,819	9,900,000	1,459,817	1,346,506	1,559,535	489,658	3,985,509	1,203,052	10,724,587	4,064,109	329,445	0	126,601
Commuter Pkg		600,000	0	0	0	0	0	0	0	0	0	0	0	600,000
Subt.	0.00	133,913,102	28,028,225	1,459,817	9,925,540	7,152,294	3,021,658	4,464,464	12,481,570	30,749,798	26,373,763	1,039,452	2,541,258	6,675,263
Engr		9,882,491	3,889,486	20,700	0	650,595	0	425,227	272,734	1,623,175	776,468	809,166	988,687	426,253
Bike/Ped - Engr		3,997,899	883,045	0	148,651	69,793	0	586,548	381,043	141,085	487,143	970,359	0	330,232
Land Acq		1,246,000	100,000	0	0	0	0	0	0	0	1,096,000	0	0	50,000
Subt.		15,126,390	4,872,531	20,700	148,651	720,388	0	1,011,775	653,777	1,764,260	2,359,611	1,779,525	988,687	806,485
Local Govt. Total	132.30	378,362,498	94,928,913	6,532,500	18,593,196	18,270,041	8,418,518	8,013,549	16,610,236	43,352,920	104,003,690	18,097,740	24,613,289	16,927,906
Regional Total	609.51	998,127,521	188,532,216	29,559,947	62,270,617	55,338,409	32,913,445	31,749,196	109,224,327	83,010,841	127,715,212	115,611,390	55,118,255	107,083,666

Notes: 1- Stearns Rd Bridge
 2- Misc. - N Central & South - Diesel Retrofits

Table - B
Plan Implementation - Expressway System Investment by Area
(All costs are in total dollars)

Project Type	C/L Mi	Total	Chicago	N Shore	Northwest	N Central	Central	Southwest	South	Du Page	Kane	Lake	McHenry	Will
Add Lanes	0	0	0	0	0	0	0	0	0	0	0	0	0	0
Reconstruct	0	0	0	0	0	0	0	0	0	0	0	0	0	0
Expwy Rehab.	0	790,286	790,286	0	0	0	0	0	0	0	0	0	0	0
Resurface	26.78	44,483,508	14,448,493	0	0	0	0	0	27,559,438	145,852	0	0	0	2,329,725
Surf. Maint. (1)	0	5,783,875	2,130,017	0	0	0	1,039,726	0	0	649,648	0	589,332	0	1,375,152
Subt.	26.78	51,057,669	17,368,796	0	0	0	1,039,726	0	27,559,438	795,500	0	589,332	0	3,704,877
Bridges		38,542,361	18,407,714	1,787,244	0	0	207,983	0	15,669,487	95,949	0	0	0	2,373,984
Intersections		1,830,757	0	0	0	0	0	0	0	0	0	0	0	1,830,757
Interchange		5,061,573	0	0	0	0	0	0	0	0	0	0	0	5,061,573
Lighting		2,238,399	0	0	0	0	0	0	0	0	0	0	0	2,238,399
Roadside Safety		451,170	0	0	0	0	0	0	0	0	0	0	0	451,170
Landscaping		2,255,167	2,255,167	0	0	0	0	0	0	0	0	0	0	0
Misc (2)		34,408,775	17,900,387	0	0	0	0	0	0	0	0	0	0	16,508,388
Drainage		3,055,265	894,285	0	0	2,160,980	0	0	0	0	0	0	0	0
Bike / Ped		0	0	0	0	0	0	0	0	0	0	0	0	0
Subt.	0.00	87,843,467	39,457,553	1,787,244	0	2,160,980	207,983	0	15,669,487	95,949	0	0	0	28,464,271
Engr		15,343,536	2,967,124	0	0	4,224,565	0	0	3,330,499	0	0	500,000	0	4,321,348
Land Acq		598,621	0	0	0	0	898	0	0	0	0	0	0	597,723
Subt.	0.00	15,942,157	2,967,124	0	0	4,224,565	898	0	3,330,499	0	0	500,000	0	4,919,071
Total	26.78	154,843,293	59,793,473	1,787,244	0	6,385,545	1,248,607	0	46,559,424	891,449	0	1,089,332	0	37,088,219

1 - Intermittent resurfacing, patching, etc.

C/L = Center Line Miles 2 - Dan Ryan - Knee walls and fencing; I-55 - Noise walls, Weight Station

Table - C
Plan Implementation - Expressway System Development by Area
 (All costs are in total dollars)

	CL Mi.	Total	Chicago	N Shore	Northwest	N Central (1)	Central	Southwest	South	Du Page (1)	Kane (2)	Lake	McHenry (3)	Will
Subt.	0.00	0	0	0	0	0	0	0	0	0	0	0	0	0
Engr		22,987,535				4,224,565				8,612,564	7,234,000		2,916,406	
Land Acq.		13,792,158				0				15,869	13,714,389		61,900	
Subt.		36,779,693	0	0	0	4,224,565	0	0	0	8,628,433	20,948,389	0	2,978,306	0
Total	0.00	36,779,693	0	0	0	4,224,565	0	0	0	8,628,433	20,948,389	0	2,978,306	0

1 - Elgin-O'Hare extension (I-290/III 53 to Ring Road); O'Hare Ring Rd (I-90 to I-294.

3- Algonquin By Pass

2 - Prairie Parkway Engineering & Land Acq. Kendall, Grundy and Kane Counties) and Elgin-O'Hare extension.

Table - D
Plan Implementation - Strategic Arterial System Investment by Area
 (All costs are in total dollars)

Illinois DOT Project Awards

Project Type	C/L Mi.	Total	Chicago	N Shore	Northwest	N Central	Central	Southwest	South	Du Page	Kane	Lake	McHenry	Will
Add Lanes	2.10	14,367,719	0	0	0	0	0	0	0	0	0	8,847,621	0	5,520,098
Reconstruct	2.50	22,793,777	0	1,203,645	0	0	0	0	21,590,132	0	0	0	0	0
Resurface	181.16	107,806,128	3,080,990	7,303,552	11,015,729	8,076,002	6,188,947	2,208,988	2,256,263	5,214,663	11,333,646	30,505,706	16,165,669	4,455,973
Surf. Maint.	0.00	757,272	444,656	0	312,616	0	0	0	0	0	0	0	0	0
Subt.	185.76	144,967,624	3,080,990	8,507,197	11,015,729	8,076,002	6,188,947	2,208,988	23,846,395	5,214,663	11,333,646	39,353,327	16,165,669	9,976,071
Bridges		29,897,661	7,353,739	0	1,756,773	3,837,585	587,263	645,881	3,888,569	4,649,916	1,148,222	606,125	4,441,202	982,386
Int Imp		15,305,571	0	0	0	0	0	0	0	698,881	0	6,335,306	232,382	8,039,002
Interchanges		2,323,693	0	0	0	0	0	0	0	0	0	2,323,693	0	0
Signals		10,004,537	443,677	0	2,985,043	896,742	2,197,486	529,769	1,625,861	155,310	0	740,189	0	430,460
Signal Interconn.		399,232	0	0	0	0	0	0	207,964	0	0	0	191,268	0
Roadside Safety		436,371	0	0	0	0	0	0	0	0	378,193	0	0	58,178
Lighting		420,743	0	0	0	0	0	0	420,743	0	0	0	0	0
Landscaping		230,025	0	0	0	0	0	0	0	0	0	230,025	0	0
Drainage		409,748	0	0	0	0	0	0	0	0	0	79,993	0	329,755
Misc		652,782	0	0	0	0	0	253,000	0	0	0	0	300,000	99,782
Subt.	0.00	60,080,363	7,797,416	0	4,741,816	4,734,327	2,784,749	1,428,650	6,143,137	5,504,107	1,526,415	10,315,331	5,164,852	9,939,563
Engr		14,183,533	2,846,765	1,445,141	0	0	1,771,041	0	61,570	1,702,299	50,522	651,607	3,982,220	1,672,368
Bike/Ped - Engr		0	0	0	0	0	0	0	0	0	0	0	0	0
Land Acq		7,468,305	0	2,406,433	0	0	0	0	1,596	179,294	1,424,878	0	1,440,358	2,015,746
Subt.	0.00	21,651,838	2,846,765	3,851,574	0	0	1,771,041	0	63,166	1,881,593	1,475,400	651,607	5,422,578	3,688,114
IDOT Total	185.76	226,699,825	13,725,171	12,358,771	15,757,545	12,810,329	10,744,737	3,637,638	30,052,698	12,600,363	14,335,461	50,320,265	26,753,099	23,603,748
Local Government Project Awards														
Project Type	C/L Mi.	Total	Chicago	N Shore	Northwest	N Central	Central	Southwest	South	Du Page	Kane	Lake	McHenry	Will
Add Lanes	3.91	64,864,420	0	0	0	0	0	0	0	0	64,864,420	0	0	0
Resurface	0.60	585,283	0	0	0	0	0	0	0	0	585,283	0	0	0
Subt.	4.51	585,283	0	0	0	0	0	0	0	0	585,283	0	0	0
Intersection Imps.		13,788,356	0	0	0	0	0	0	0	0	13,788,356	0	0	0
Signal Interconn.		640,433	0	0	0	0	0	0	0	0	640,433	0	0	0
Lighting		434,316	0	0	434,316	0	0	0	0	0	0	0	0	0
Bike / Ped		2,849,816	0	0	0	0	0	2,849,816	0	0	0	0	0	0
Subt.	0.00	17,712,921	0	0	434,316	0	0	2,849,816	0	0	14,428,789	0	0	0
Engr		691,070	0	0	0	0	650,595	0	0	0	40,475	0	0	0
Bike/Ped - Engr		0	0	0	0	0	0	0	0	0	0	0	0	0
Land Acq		248,700	0	248,700	0	0	0	0	0	0	0	0	0	0
Subt.	0.00	939,770	0	248,700	0	0	650,595	0	0	0	40,475	0	0	0
Local Govt. Total	0.00	19,237,974	0	248,700	434,316	0	650,595	2,849,816	0	0	15,054,547	0	0	0
Region Total	185.76	245,937,799	13,725,171	12,607,471	16,191,861	12,810,329	11,395,332	6,487,454	30,052,698	12,600,363	29,390,008	50,320,265	26,753,099	23,603,748

Table E
Plan Implementation - Transit System Development and Investment
 (All costs are in total dollars)

	2020 Transit Facilities		2030 Regional Transit System (RTS)		Major Transit System Investments
None	<u>Parking Improvements</u> Joliet Station Parking Elburn Station Parking		340,000 1,150,000 <hr style="width: 50%; margin-left: auto; margin-right: 0;"/> Total 1,490,000		Brown Line (Ravenswood Br.) 51,961,289 Dearborn Subway (Ties/ Rail) 87,804,366 Pace - Bus Signal Priority 793,436 CTA- Congres/Dearborn/Kennedy Signals 7,736,455 Metra - Signal Replace & Enhancements 5,000,000 <div style="text-align: right;"> Major Investment Total 140,559,091 </div> Rolling Stock Pace Buses (73) 25,679,720 Paratransit Vehicles (210) 14,625,000 Community Vehicles (60) 4,150,000 VanPool Vans (143) 4,850,000 <hr style="width: 50%; margin-left: auto; margin-right: 0;"/> 49,304,720 CTA Buses & Articulated Hybrids 52,528,336 Rail Car Purchases 48,626,257 <hr style="width: 50%; margin-left: auto; margin-right: 0;"/> 101,154,593 Metra Rail Car Purchases & Rehab 6,200,000 <hr style="width: 50%; margin-left: auto; margin-right: 0;"/> Rolling Stock Total 156,659,313
	<u>New Stations</u> 35th St Station (Rock Island) Pingree Road Station (UP NW Line)		7,300,000 600,000 <hr style="width: 50%; margin-left: auto; margin-right: 0;"/> Total 7,900,000		<div style="text-align: right;"> Transit Development Total 306,608,404 </div>

Table - F
Plan Implementation - Pedestrian and Bikeway Investment by Area
 (All costs are in total dollars)

Illinois DOT Project Awards

Project Type	C/L Mi	Total	Chicago	N Shore	Northwest	N Central	Central	Southwest	South	Du Page	Kane	Lake	McHenry	Will
Bike Trails		0	0	0	0	0	0	0	0	0	0	0	0	0
Pedways		0	0	0	0	0	0	0	0	0	0	0	0	0
Subt.	0	0	0	0	0	0	0	0	0	0	0	0	0	0
Bike/Ped - Engr		92,390	0	0	0	0	0	0	0	0	0	92,390	0	0
Land Acq		0	0	0	0	0	0	0	0	0	0	0	0	0
Subt.	0	92,390	0	0	0	0	0	0	0	0	0	92,390	0	0
IDOT Total		92,390	0	0	0	0	0	0	0	0	0	92,390	0	0

Local Government Project Awards

	C/L Mi	Total	Chicago	N Shore	Northwest	N Central	Central	Southwest	South	Du Page (1)	Kane (2)	Lake	McHenry	Will
Bike Trails	0.00	13,127,172	0	1,459,817	972,215	1,284,432	695,376	969,541	0	6,197,001	1,548,790	0	0	0
Pedways	0.00	15,728,146	9,900,000	0	0	275,103	0	3,015,905	1,386,464	694,628	0	329,445	0	126,601
Other (Bike Racks)	0.00	148,993	0	0	0	0	0	0	0	148,993	0	0	0	0
Other (Brgs / Tunne)	0.00	5,927,165	0	0	0	0	0	0	0	3,411,846	2,515,319	0	0	0
Subt.	0.00	34,931,476	9,900,000	1,459,817	972,215	1,559,535	695,376	3,985,446	1,386,464	10,452,468	4,064,109	329,445	0	126,601
Bike/Ped - Engr		1,573,946	883,045	0	0	69,793	0	586,548	0	0	0	34,560	0	0
Land Acq		0	0	0	0	0	0	0	0	0	0	0	0	0
Subt.		1,573,946	883,045	0	0	69,793	0	586,548	0	0	0	34,560	0	0
Local Govt Total	0.00	36,505,422	10,783,045	1,459,817	972,215	1,629,328	695,376	4,571,994	1,386,464	10,452,468	4,064,109	364,005	0	126,601
Region Total	0.00	36,597,812	10,783,045	1,459,817	972,215	1,629,328	695,376	4,571,994	1,386,464	10,452,468	4,064,109	456,395	0	126,601

1- DuPage - Ped Tunnel @ UP RR (Winfield). 2- Bike Brgs. - Randall Rd
 C/L = Center Line Miles

Table - G
Plan Implementation - Long Range Plan and Major Projects

Long Range Plan Transit Investments

CTA - Brown Line	Ravenswood Line - Station Extensions		51,961,289
		Subt.	<u>51,961,289</u>
Major Transit Project Investments			
CTA - Dearborn Subway (Ties / Rail Replace)			87,804,366
CTA - Replacement Buses	467 Flex Buses		52,528,336
CTA- Rail Car Purchase			48,626,257
CTA - Replace Signal System	(Congress/ Dearborn/ Kennedy)		7,736,455
Pace - Para-Transit Vehicles (Purchase 2			14,625,000
Pace - Community & Van Pool Vans (203)			9,000,000
Pace - Bus Purchase (73)			25,679,720
Metra - Rail Car Purchase & Rehab			<u>6,200,000</u>
		Subt.	252,200,134

Transit Total 304,161,423

Create Program

Project B-8; IHB RR, Upgrade Signal System; Bedford Park to Summit			4,500,000
		Subt.	<u>4,500,000</u>

Long Range Plan Highway Investments

I-88 (Reagan)	Finley Rd to Ill 83 (EB)	Reconst/Wdn	29,677,777
I-88 (Reagan)	Deerpath Rd to Mitchell RD (WB)	Reconst/Wdn	31,493,787
I-88 (Reagan)	@ Eola Rd	Interchange	20,683,412
Tri-State Tollway	MP 65 to MP 70.5 (NB)	Rdway/Brg Reconst	52,181,026
Tri-State Tollway	MP 37.1 to MP 39.5	Brg Rehab	12,197,115
Tri-State Tollway	MP 55.5 to MP 59.7 (NB)	Wdn / Reconst	29,268,838
Tri-State Tollway	MP 62.4 to MP 65.0 (NB)	Wdn / Reconst	22,480,525
Tri-State Tollway	Willow Rd to Dundee Rd	Wdn /Brg Reconst	28,479,977
Tri-State Tollway	@ Ill 22	Intchnge Reconst	18,722,510
Tri-State Tollway	Ill 60 to Ill 176 (NB)	Wdn /Brg Reconst	38,172,439
Tri-State Tollway	MP 44.5 to MP 48.3 (NB)	Rdway/Brg Reconst	49,669,734
Tri-State Tollway	Dundee Rd to Lake-Cook Rd (NB)	Rdway/Brg Reconst	28,574,794
I-355 (Veterans)	MP 15.2 to MP 16.1	Wdn / RS	<u>7,477,477</u>
		Subt.	369,079,411
FAI-94 (Dan Ryan)	31st St to I-57	Lscaping / Police Hires	4,192,658
DAI-94 (Dan Ryan)	LaSalle / Wentworth Aves	Knee Walls	3,899,557
DAI-94 (Dan Ryan)	@35th St/ 47th St/ 63rd St/ 79th St	Gateway Gardens	<u>4,095,755</u>
		Subt.	12,187,970

Major Highway Project Investments

Prairie Parkway	I-88 (Reagan Tollway) to FAI-80	Land Acq	13,714,389
Prairie Parkway	I-88 (Reagan Tollway) to FAI-80	Engr	<u>7,234,000</u>
			20,948,389

O'Hare Ring Rd	I-90 (NW Toll) to I-294	Engr	7,105,758
Elgin-O'Hare Expy	I-290/IL 53 to Ring Rd	Engr	1,506,806
Elgin-O'Hare Expy	I-290/IL 53 to Ring Rd	Land Acq	<u>63,396</u>
		Subt.	8,675,960

Major Highway Project Investments

Jackson Blvd	@ Chicago River (Viaduct)	Reconst	14,862,000
Golf Rd	@ New Wilke Rd	Int. Imp	8,107,628
31st st	Cicero to Kostner	Brg Replace	6,212,904
159th St (US 6)	I-294 to Ill 1 (Halsted St)	Reconst	18,790,132
FAI-57	Will Co Ln to 175th St	Resurface	11,790,438
FAI-80	80th Ave to Ill 50 (Cicero)	Resurface	15,769,000
FAI-94	Over Little Calumet River	RS / Brg Reprs	13,368,773
Thorndale Ave	Over Salt Creek	5 Ln Brg	3,520,062
Wesley/Manchester	@ Illinois Prairie Path	Brg Replace	9,272,946
Indian Trail Rd	Church to Farnsworth	Reconstruct	8,170,000
Stearns Rd	Randall Rd to Du Page Co Ln	New Road/Brgs	76,978,031
US 45	Ill 137 to Ill 120	Add Lns/Reconstruc	8,155,587
Washington St	Cemetary Rd to Six Flags Dr	Add Lns	6,028,024
Cemetary Rd	Washington to Tri-State Rd	Reconst	6,873,814
FAI-55	@ Arsenal Rd	Intchnge Prep Wor	5,061,573
FAI-55	Black Rd to Weber Rd	Noise Walls	16,226,621
Ill 59	@ US 30	Int Reconst	<u>7,913,002</u>
		Subt.	237,100,535

Highway Total 652,492,265

Major Project Sum 904,692,399

Major Project Sum 961,153,688

Table - H
American Recovery and Reconstruction Act (ARRA) Summary

Illinois DOT Project Awards

Project Type	C/L Mi.	Total	Chicago	N Shore	Northwest	N Central	Central	Southwest	South	Du Page	Kane	Lake	McHenry	Will
Add Lanes	4.41	13,436,000	0	0	0	0	0	0	0	0	0	13,436,000	0	0
Reconstruct	2.50	17,866,273							17,866,273					
Resurface	176.30	128,068,058	19,041,332	4,968,360	14,119,156	5,197,143	5,345,493	2,183,679	29,730,066	8,398,786	5,524,394	20,656,029	4,476,505	8,427,115
Surf. Maint (1)		10,524,694	0	535,899	535,899	1,805,948	0	0	0	2,555,070	0	1,947,777	693,261	1,595,801
Subt.	183.21	169,895,025	19,041,332	5,504,259	14,655,055	7,003,091	5,345,493	2,183,679	47,596,339	10,953,856	5,524,394	36,039,806	5,169,766	10,022,916
Bridges		62,700,585	24,018,332	0	0	0	0	9,216,970	24,178,954	1,310,928	1,148,222	606,125	0	2,221,054
Int Imp		7,913,002	0	0	0	0	0	0	0	0	0	0	0	7,913,002
Signals		0	0	0	0	0	0	0	0	0	0	0	0	0
Misc		9,272,000	9,272,000	0	0	0	0	0	0	0	0	0	0	0
Subt.	0.00	79,885,587	33,290,332	0	0	0	0	9,216,970	24,178,954	1,310,928	1,148,222	606,125	0	10,134,056
IDOT Total	183.21	249,780,612	52,331,664	5,504,259	14,655,055	7,003,091	5,345,493	11,400,649	71,775,293	12,264,784	6,672,616	36,645,931	5,169,766	20,156,972

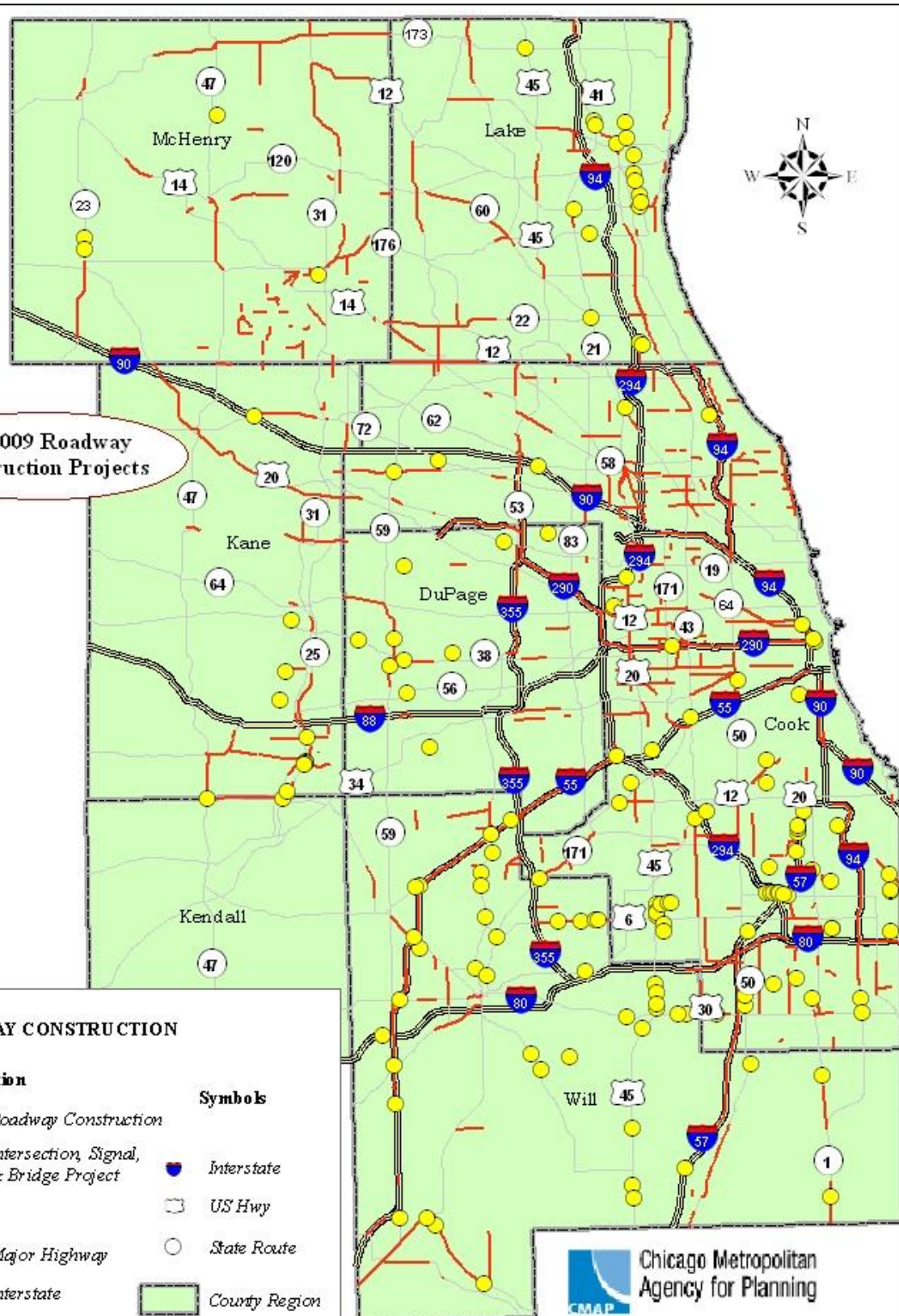
Notes: 1- Surface Maintenance - intermittent resurfacing, pavement patching.
2- IDOT awards for engineering and regionwide projects (Guard rails, Pavement Marking & Engineering = \$13,586,310.

Local Government Project Awards

Project Type	C/L Mi.	Total	Chicago	N Shore	Northwest	N Central	Central	Southwest	South	Du Page	Kane (1)	Lake	McHenry	Will
Add Lanes (1)	2.22	1,100,000	0	0	0	0	0	0	0	0	1,100,000	0	0	0
Reconstruct	1.10	27,426,816	20,553,002	0	0	0	0	0	0	0	0	6,873,814	0	0
Resurface	63.02	52,725,410	34,475,155	3,871,915	3,540,257	1,830,095	1,303,500	353,526	0	1,345,195	2,831,896	0	1,815,618	1,358,253
Widen/Resurf	0.85	2,376,925	0	0	0	0	0	0	0	0	0	2,376,925	0	0
Subt.	67.19	83,629,151	55,028,157	3,871,915	3,540,257	1,830,095	1,303,500	353,526	0	1,345,195	3,931,896	9,250,739	1,815,618	1,358,253
Bridges		0	0	0	0	0	0	0	0	0	0	0	0	0
Signals		248,742	0	0	0	0	0	0	0	0	0	0	0	248,742
Bike / Ped	6.03	2,942,018	0	0	243,235	275,103	0	294,050	0	2,129,630	0	0	0	0
Subt.	6.03	3,190,760	0	0	243,235	275,103	0	294,050	0	2,129,630	0	0	0	248,742
Local Govt. Total	67.19	86,819,911	55,028,157	3,871,915	3,783,492	2,105,198	1,303,500	647,576	0	3,474,825	3,931,896	9,250,739	1,815,618	1,606,995
Region Total	250.40	336,600,523	107,359,821	9,376,174	18,438,547	9,108,289	6,648,993	12,048,225	71,775,293	15,739,609	10,604,512	45,896,670	6,985,384	21,763,967

Notes: 1- Add lanes Project - partial funding for the Stearns Road Bridge & Roadway - ARRA funds \$ 1,100,000.
2- Total ARRA funding obligated for the local projects = \$ 73,410,803

FY 2009 Roadway Construction Projects



**MAP 1:
ROADWAY CONSTRUCTION**

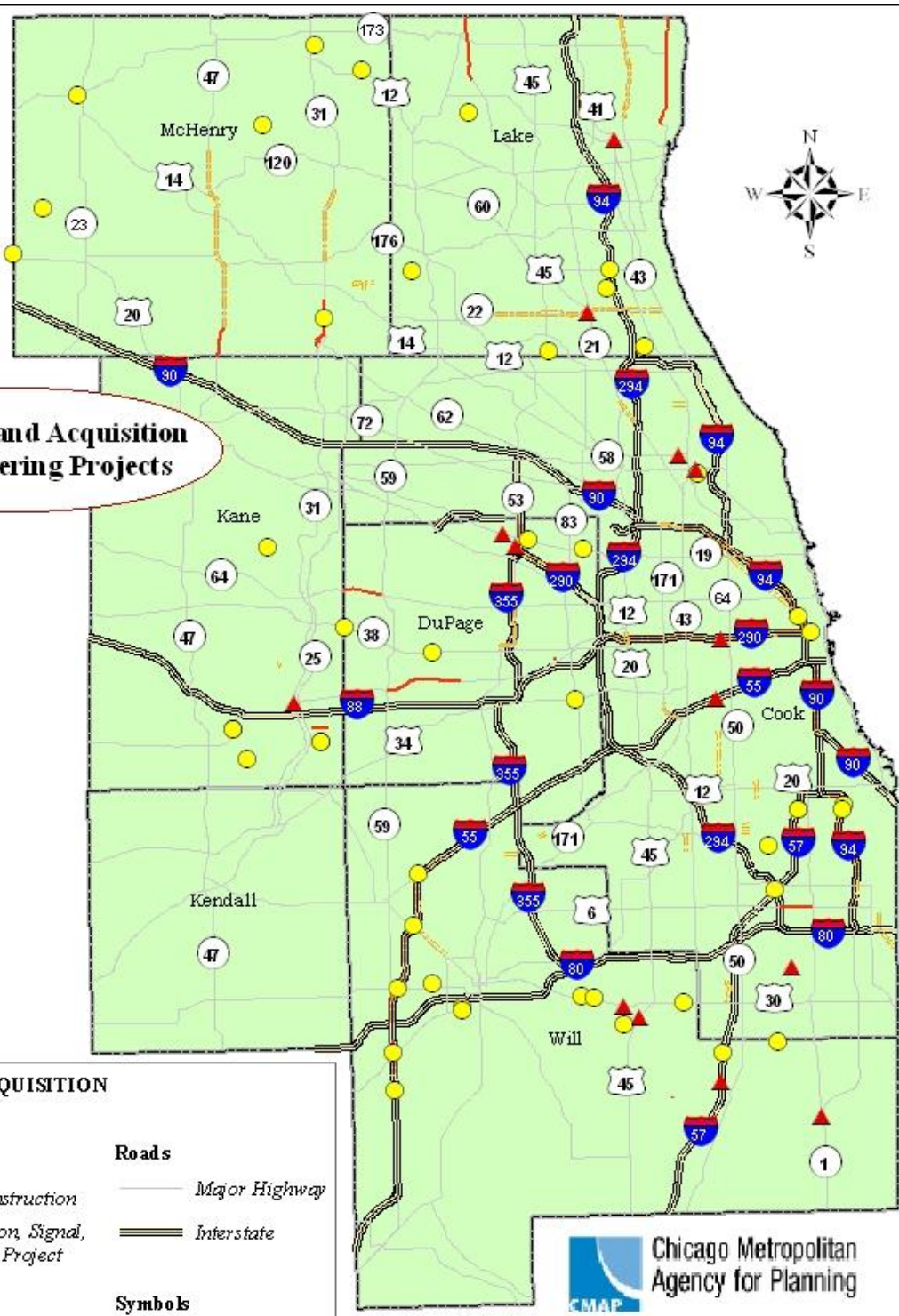
Construction		Symbols	
	Roadway Construction		Interstate
	Intersection, Signal, & Bridge Project		US Hwy
Roads			State Route
	Major Highway		County Region
	Interstate		

Sources: Transportation Improvement Program (TIP) - CMAP
January 2010
www.cmap.illinois.gov

Chicago Metropolitan Agency for Planning
CMAP



FY 2009 Land Acquisition & Engineering Projects




MAP 2: LAND ACQUISITION & ENGINEERING

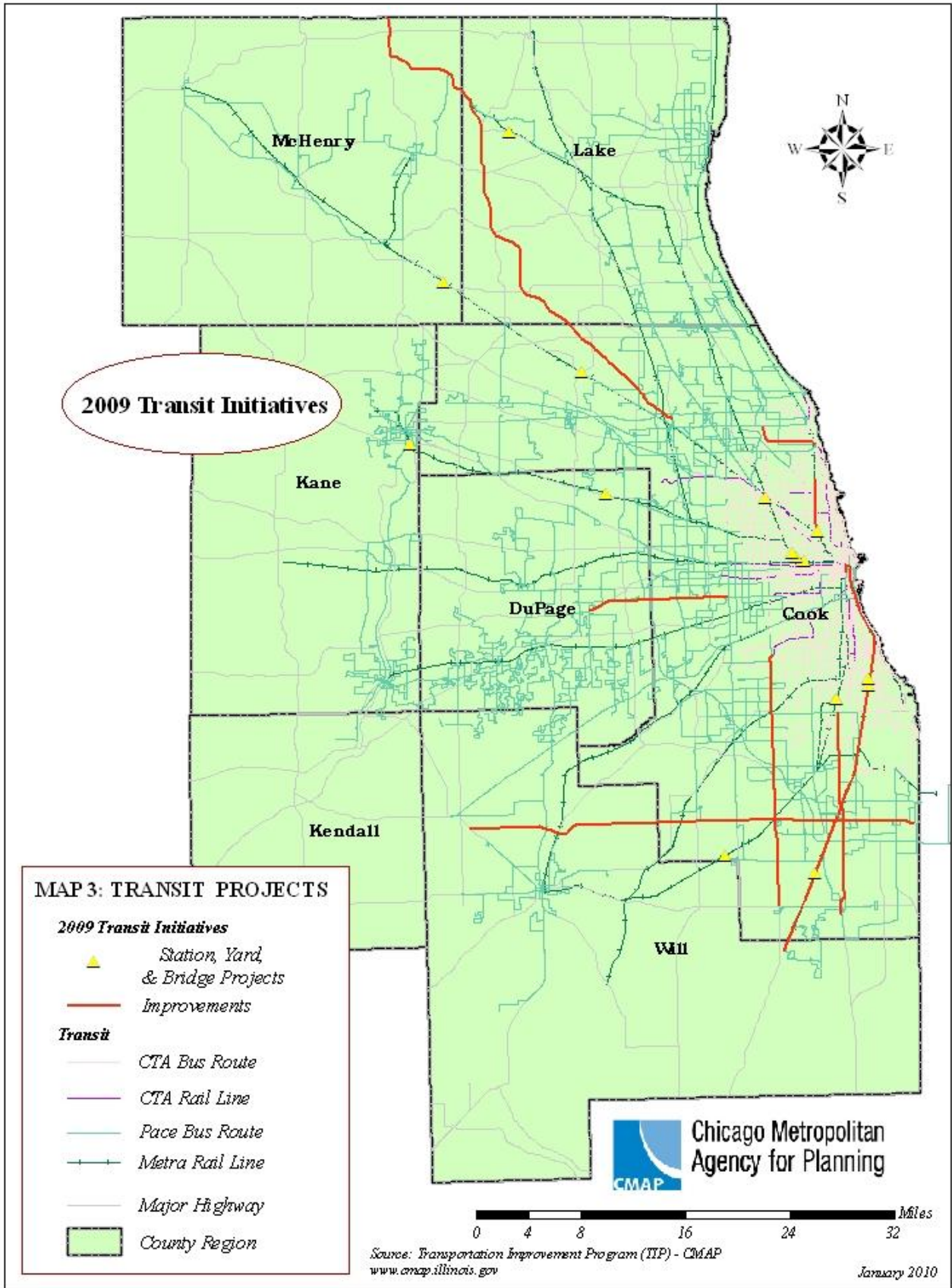
Land Acquisition	Roads
Road Construction	Major Highway
Intersection, Signal, & Bridge Project	Interstate
Engineering	Symbols
Road Construction	Interstate
Intersection, Signal, & Bridge Project	US Highway
County Region	State Route

January 2010

Chicago Metropolitan Agency for Planning
 CMAP



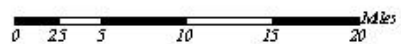
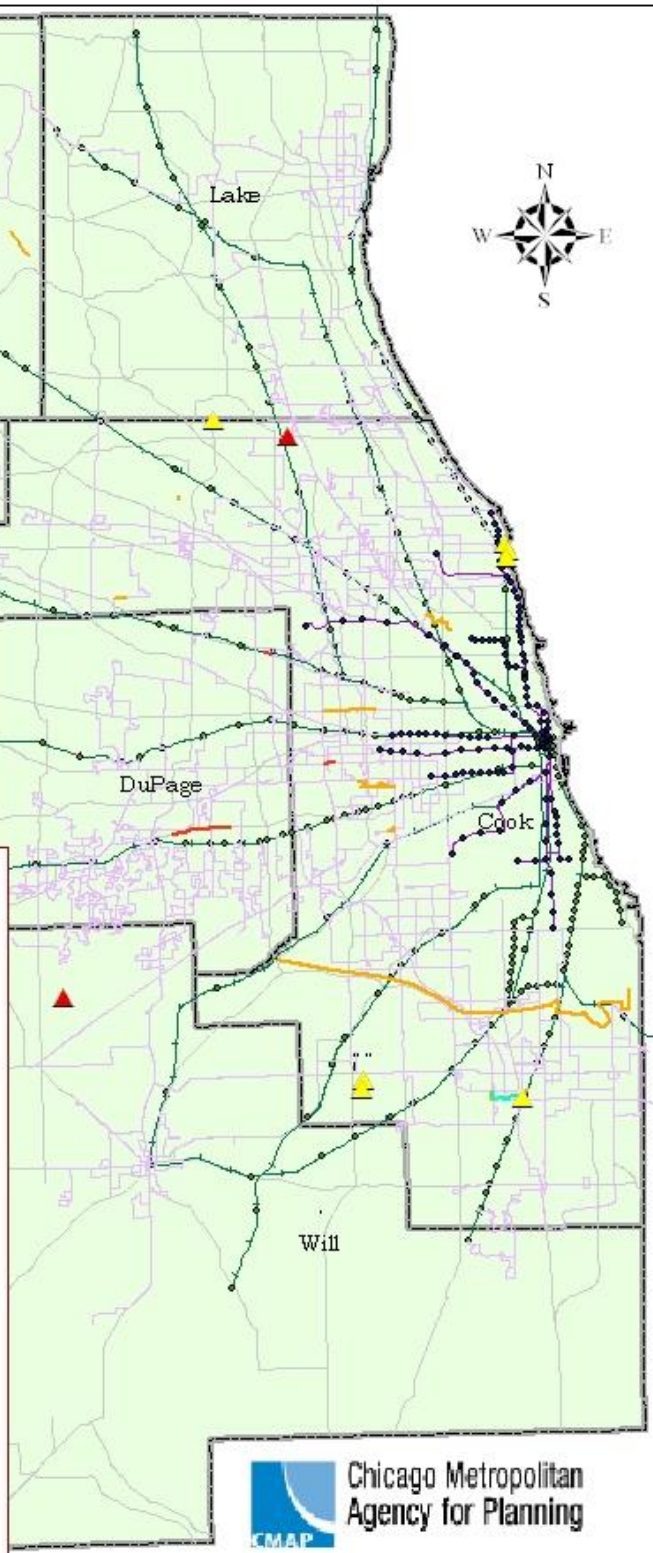
Source: Transportation Improvement Program (TIP) - CMAP
www.cmap.illinois.gov



2009 Bicycle / Pedestrian Project Initiatives

MAP 4: Bicycle & Pedestrian Facility Projects

- Bicycle Initiatives**
-  Bicycle - Signage, Paths, Trails, etc.
- Pedestrian Initiatives**
-  Pedestrian - Bridge, Sidewalks, etc.
- Bicycle / Pedestrian Initiatives**
-  Bike / Ped - Mixed-Use Trails, Underpass, etc.
-  CTA Rail Station
-  CTA Rail Line
-  Pace Bus Route
-  Metra Station
-  Metra Rail Line
-  Major Highway
-  County Region



Source: Transportation Improvement Program (TIP) - CMAP
www.cmap.illinois.gov January 2010

Section II

Summary of Investments and Plan Implementation

NE Illinois - Highway Program Awards for Fiscal Year 2009

Illinois DOT Project Awards (FFY 2009)

	FAI	NHS	HBRRP	STP	STP-TE	STPHS/RR	CMAQ	Other Fed	Match Funds	State Funds	Total	%
Chicago	0	0	745,021	0	0	254,775	0	52,332,054	214,563	40,056,397	93,602,810	11.69%
North Shore	0	0	0	0	0	0	0	5,437,672	0	16,921,108	22,358,780	2.79%
Northwest	0	1,253,432	0	461,943	0	6,385,630	0	14,655,055	1,138,358	23,756,565	47,650,983	5.95%
North Central	1,944,882	0	3,070,068	0	0	807,068	0	7,003,091	1,073,289	23,705,516	37,603,914	4.70%
Central	0	0	4,970,323	0	0	2,104,177	0	5,345,493	1,476,378	10,623,106	24,519,477	3.06%
Southwest	0	0	1,480,048	0	0	1,325,496	0	11,400,649	517,289	10,005,316	24,728,798	3.09%
South	0	0	1,170,030	0	0	2,260,069	1,090,201	71,775,293	816,177	23,162,259	100,274,029	12.52%
DuPage County	0	0	2,494,351	0	0	768,772	0	12,264,784	709,007	22,524,265	38,761,179	4.84%
Kane County	0	0	0	0	0	1,473,260	200,332	6,672,617	213,779	15,151,536	23,711,524	2.96%
Lake County	0	7,072,801	0	0	0	1,415,931	0	37,191,931	1,925,526	49,907,462	97,513,651	12.18%
McHenry County	0	0	2,955,362	0	0	0	153,014	5,169,766	777,094	21,449,730	30,504,966	3.81%
Will County	19,159,375	0	0	3,014,841	0	3,160,018	2,206,931	20,156,972	3,478,857	39,452,790	90,629,784	11.32%
Areawide	0	0	0	0	0	224,999	0	2,540,824	25,000	65,607,155	68,383,578	8.54%
Grade Crossing Protection Fund (GCPF)	0	0	0	0	0	0	0	0	0	31,268,116	31,268,116	3.90%
Operation GreenLight / Crossing Signals	0	0	0	0	0	0	0	0	0	0	0	0.00%
Chicago Region Env. & Transp. Prog. (Create)	0	0	0	0	0	0	0	11,026,686	2,272,921	415,000	13,714,607	1.71%
Kendall/Grundy County	0	0	0	2,296,215	0	0	0	10,971,511	574,054	11,076,388	24,918,168	3.11%
Regional / CMAQ	0	0	0	0	0	0	0	0	0	0	0	0.00%
CMAQ / FTA	0	0	0	0	0	0	26,416,480	0	4,354,120	0	30,770,600	3.84%
Subt.	21,104,257	8,326,233	16,885,203	5,772,999	0	20,180,195	30,066,958	273,944,398	19,566,412	405,082,709	800,914,964	100.00%

Council of Mayors and Local Governments FFY 2009

Chicago	0	0	0	28,696,115	63,200	0	1,120,498	56,628,157	8,420,343	0	94,928,313	25.44%
North Shore	0	0	0	944,054	373,200	0	16,560	4,012,915	1,185,771	0	6,532,500	1.75%
Northwest	0	0	0	6,249,938	569,697	390,884	569,443	3,940,230	6,872,914	0	18,593,106	4.98%
North Central	0	0	0	4,056,908	872,476	0	3,429,244	4,136,005	5,775,308	0	18,269,941	4.90%
Central	0	0	0	3,662,285	721,347	0	0	1,303,500	1,939,375	0	7,626,507	2.04%
Southwest	0	0	0	2,140,651	0	0	752,992	3,334,278	1,817,155	0	8,045,076	2.16%
South	0	0	61,944	2,617,142	505,624	0	5,216,875	793,363	3,161,426	0	12,356,374	3.31%
DuPage County	0	0	13,318,696	5,991,538	67,590	481,804	5,390,680	5,424,289	10,996,547	0	41,671,144	11.17%
Kane County	0	0	4,084,623	19,324,574	2,081,597	0	4,527,002	37,424,659	36,561,233	0	104,003,688	27.88%
Lake County	0	0	751,659	2,238,338	463,659	0	748,639	8,755,695	5,139,750	0	18,097,740	4.85%
McHenry County	0	0	1,605,100	14,734,416	32,800	0	313,572	2,401,224	7,844,325	0	26,931,437	7.22%
Will County	0	0	1,142,421	7,360,829	752,000	0	1,331,818	1,746,084	3,684,611	0	16,017,763	4.29%
Subt.	0	0	20,964,443	98,016,788	6,503,190	872,688	23,417,323	129,900,399	93,398,758	0	373,073,589	100.00%
Total	21,104,257	8,326,233	37,849,646	103,789,787	6,503,190	21,052,883	53,484,281	403,844,797	112,965,170	405,082,709	1,173,988,553	

Funding Codes: I-M: Interstate Maintenance STP: Surface Transportation Program CMAQ: Congestion Mitigation/Air Quality TSCPP Match Funds: State/Local Funds
 NHS: National Highway System STP-TE: Transportation Enhancement Other Federal: Demonstration (Demo) Proj. Natl /Reg Significance State Funds: State Funding Only
 HBRRP: Hwy Brg Funding Federal Safety Funds (HHS / RR) High Priority Project (HPP)

Note: State Program costs are based on low bids and Federal Shares are estimated.
 STP costs are based on project account monitoring.

Chicago - Highway Program Awards for Fiscal Year 2009

Illinois DOT Program Awards (FFY 2009)

ID	Yr	Rte/Street	Limits	Work Type	FAI	NHS	HBRRP	STP	STP-TE	STPHS/RR	CMAQ	Other Fed	Match Funds	State Funds	Total	
01-08-0020	09	Congress Pkwy	Over S Br Chicago River	Repl Pier Protect			745,021						186,255		931,276	BRF-389(03)
01-97-0039	09	I-90/94	Hubbards Cave to I-290	Retaining Walls								9,272,390			9,272,390	ESP-000S(659)
01-09-0027	09	State St	60th to 69th Sts	RS								1,143,000			1,143,000	ESP-2907(2)
01-06-0061	09	Cicero Ave	Ill 19 to I-94 (Edens)	RS								1,694,841			1,694,841	ESP-350(29)
01-08-0008	09	Cicero Ave	34th to 46th Sts	RS/ Drains								1,616,542			1,616,542	ESP-350(32)
01-02-0002	09	Brainard Ave	Burnham Ave to Ind St Ln	RS								386,525			386,525	ESP-3592(05)
01-08-0021	09	39th St	Over Racine / NS RR	Deck Reprs								228,370			228,370	ESP-391(130)
01-02-0022	09	Franklin St	@ 26th St	Repl Superstruct								5,620,248			5,620,248	ESP-392(07)
01-03-0024	09	FAI-57	@ 112th St	Deck Repl								2,529,530			2,529,530	ESP-57-7(277)35i
01-98-0012	09	FAI-57	@ 103rd St	Deck Repl / Lts								2,053,953			2,053,953	ESP-57-7(278)35i
01-98-0011	09	FAI-57	@ 115th St	Deck Repl								2,917,869			2,917,869	ESP-57-7(280)35i
01-03-0027	09	FAI-57	@ 111th St	Brg Deck								2,742,757			2,742,757	ESP-57-7(282)35i
01-03-0027	09	FAI-57	@ 111th St	Deck Rep/ Sigs								2,682,887			2,682,887	ESP-57-7(282)35i
01-94-0089	09	FAI-90	@ Sayre Ave	Struct Repl								2,571,488			2,571,488	ESP-90-4(117)45
01-94-0089	09	FAI-90	@ Central Ave	Deck Repl								2,671,230			2,671,230	ESP-90-3(118)50
01-06-0021	09	I-94 (Bishop Ford)	MLK Dr to 130th St	RS / Brg Reprs								14,200,424			14,200,424	ESP-94-3(416)(72)
01-00-0024	09	FAI-94 (Dan Ryan)	Wentworth Ave (63rd St to 59th St)	Knee Wall										316,130	316,130	
01-00-0024	09	FAI-94 (Dan Ryan)	@ 47th St	Knee Wall										198,670	198,670	
01-00-0024	09	FAI-94 (Dan Ryan)	Wells St (50th to 47th)	Knee Wall										366,426	366,426	
01-00-0024	09	FAI-94 (Dan Ryan)	State St (89th to 97th Sts)	Knee Wall										313,973	313,973	
01-00-0024	09	FAI-94 (Dan Ryan)	Lafayette Av (87th to 85th Sts)	Knee Wall										327,224	327,224	
01-00-0024	09	FAI-94 (Dan Ryan)	State St (86th to 83rd St)	Knee Wall										388,733	388,733	
01-00-0024	09	FAI-94 (Dan Ryan)	Lafayette Av (85th to 83rd Sts)	Knee Wall										387,191	387,191	
01-00-0024	09	FAI-94 (Dan Ryan)	Lafayette Av (74th to 71th Sts)	Knee Wall										491,693	491,693	
01-00-0024	09	FAI-94 (Dan Ryan)	State St (75th to 71st Sts)	Knee Wall										548,815	548,815	
01-00-0024	09	FAI-94 (Dan Ryan)	State St (75th to 95th Sts)	Knee Wall										236,273	236,273	
01-00-0024	09	FAI-94 (Dan Ryan)	Various Locs	Fencing										216,041	216,041	
01-00-0024	09	FAI-94 (Dan Ryan)	Various Locs	Fencing										399,426	399,426	
01-00-0024	09	FAI-94 (Dan Ryan)	State St (75th to 95th Sts)	Fencing										151,692	151,692	
01-00-0024	09	FAI-94 (Dan Ryan)	State St (89th to 95th Sts)	Knee Wall										410,492	410,492	
01-00-0024	09	FAI-94 (Dan Ryan)	State St (76th to 75th Sts)	Knee Wall										266,188	266,188	
01-00-0024	09	FAI-94 (Dan Ryan)	Lafayette Av (94th to 88th Sts)	Knee Wall										344,109	344,109	
01-00-0024	09	FAI-94 (Dan Ryan)	Lafayette Av (74th to 76th Sts)	Knee Wall										417,756	417,756	
01-00-0024	09	FAI-94 (Dan Ryan)	Lafayette Av (LaSalle to 95th Sts)	Knee Wall										430,730	430,730	
01-00-0024	09	FAI-94 (Dan Ryan)	State St (71st to 66th Sts)	Knee Wall										485,075	485,075	
01-00-0024	09	FAI-94 (Dan Ryan)	Lafayette Av (71st to 63rd Sts)	Knee Wall										358,106	358,106	
01-00-0024	09	FAI-94 (Dan Ryan)	S Wells/Wentworth 63rd-47th	Knee Wall										160,764	160,764	
01-00-0024	09	FAI-94 (Dan Ryan)	Ohio St Ramps	RS										248,070	248,070	
01-00-0024	09	FAI-94 (Dan Ryan)	LaSalle St (47th to 31st Sts)	Fencing										306,242	306,242	
01-00-0024	09	FAI-94 (Dan Ryan)	Wentworth Av (47th to 31st Sts)	Fencing										278,835	278,835	
01-00-0024	09	FAI-94 (Dan Ryan)	LaSalle St (43rd to Root Sts)	Fencing										125,633	125,633	
Subt.					0	0	745,021	0	0	0	0	52,332,054	186,255	8,174,287	61,437,617	

Chicago - Highway Program Awards for Fiscal Year 2009

Illinois DOT Program Awards (FFY 2009) Cont.

ID	Yr	Rte/Street	Limits	Work Type	FAI	NHS	HBRRP	STP	STP-TE	STPHS/RR	CMAQ	Fed	Funds	Funds	Total
01-00-0024	09	FAI-94 (Dan Ryan)	@ 35th St	Lscape/Drainage										894,285	894,285
01-00-0024	09	FAI-94 (Dan Ryan)	95th / State - LaFayette	Lscaping										590,063	590,063
01-00-0024	09	FAI-94 (Dan Ryan)	87th / State - LaFayette	Lscaping										620,098	620,098
01-00-0024	09	FAI-94 (Dan Ryan)	@ 63rd St (Gateway Garden)	Lscaping										471,947	471,947
01-00-0024	09	FAI-94 (Dan Ryan)	@ 47th St (Gateway Garden)	Lscaping										573,059	573,059
01-	09	Midway Airport Area		C&G										215,756	215,756
01-	09	103rd St	@ ICG RR	Util Adj										13,186	13,186
01-	09	I-290	25th Ave to I-90/94	Seal Coat										876,983	876,983
01-09-0009	09	I-290	Co Ln to Congress Expy	Seal Coat										707,123	707,123
01-09-0009	09	FAI-290	Ill 64 to I-90/94	RS/ Patch										545,911	545,911
01-02-0047	09	III 43 (Harlem Ave)	Ill 64 to Waubansia	RS										194,393	194,393
01-08-0009	09	III 19	Des Plaines Riv to Ill 171	RS										535,546	535,546
01-09-0026	09	US 12/41	95th St to Indianapolis Bl	RS										656,210	656,210
01-09-0020	09	Congress Pkway	Various Alt routes	RS /Patch										444,656	444,656
01-09-0020	09	Congress Pkway	@ S Br chicago River	Detour Imps										86,167	86,167
01-09-0008	09	87th St	@ Kedzie Ave	Sig Mod						254,775			28,308	283,083	HSIP-395(20)
01-07-0023	09	Congress Pkwy	Wacker Dr to Monroe St	Sig Imps										160,594	160,594
01-	09	Cermak Rd	BRC RR to Kedzie Ave	RS										1,748,167	1,748,167
01-02-0001	09	Brainard Ave	130th to Burnham Ave	RS										1,044,198	1,044,198
01-02-0047	09	III 43 (Harlem Ave)	Waubansia to Ill 64	RS										1,624,046	1,624,046
01-08-0014	09	119th Ave	Longwood Dr to Ashland Ave	RS										775,000	775,000
01-09-0022	09	Sheridan Rd	Arthur to Juneway Terr	RS										1,679,135	1,679,135
01-09-0023	09	Sheridan / South Bl	Junway Terr-Chicago Ave	RS										1,245,323	1,245,323
01-09-0025	09	Columbus Dr	Western Ave to 87th St	RS										1,825,095	1,825,095
01-06-0035	09	Montrose Ave	Forest Preserve Dr-Pulaski	RS										1,675,988	1,675,988
01-09-0024	09	Oak Park Ave	Forest Preserve Dr-III 19	RS										219,933	219,933
01-98-0053	09	Canfield Ave	Foster to Devon Aves	RS										659,908	659,908
01-02-0029	09	Morgan St	79th St to 63rd Sts	RS										772,158	772,158
01-08-0018	09	Oakwood Bl	ML King Dr to Cottage Grove	RS										345,614	345,614
01-00-0024	09	FAI-55 (Stevenson)	Prairie Ave to ICG RR	Engr I										1,265,801	1,265,801
01-98-0012	09	FAI-57	@ 103rd St & 107th St /Throop St	Engr II										18,989	18,989
01-	09	FAI-90	@ Ohio St	Engr I										594,440	594,440
01-	09	FAI-90/94	Hubbard St to Polk	Engr II										187,894	187,894
01-	09	FAI-94 (Ford)	@ Stoney Island Feeder	Engr I										900,000	900,000
01-09-0020	09	Congress Expy	@ S Br Chicago River	Engr II										2,846,765	2,846,765
01-94-0089	09	FAI-90	@ Sayre Ave	Engr III										238,000	238,000
01-97-0039	09	FAI-90/94	Hubbard St to FAI-290	Engr III										701,780	701,780
01-00-0024	09	FAI-94 (Ryan)	71st to 75th NB (C-d Sys)	Engr III										790,286	790,286
01-94-0063	09	US 41	@ USX (83rd St & Green Bay	Engr III										657,000	657,000
01-	09	Franklin St Connector	@ 26th St / @ I-55	Engr III										487,678	487,678
01-95-0050	09	Pullman Factory	11111 Forrestville	Engr III										1,992,935	1,992,935
														17,526	17,526
					0	0	0	0	0	254,775	0	0	28,308	31,882,110	32,165,193
				IDOT Total	0	0	745,021	0	0	254,775	0	52,332,054	214,563	40,056,397	93,602,810

Chicago - Highway Program Awards for Fiscal Year 2009

Council of Mayors (Chicago) Local Govts.

ID	Yr	Rte/Street	Limits	Work Type	FAI	NHS	HBRRP	STP	STP-TE	STPHS/RR	CMAQ	Other Fed	Match Funds	State Funds	Total	
01-01-0019	09	Citywide	Various Loc	S/W (ADA)				3,444,000					861,000		4,305,000	STPM-6000(244)
01-01-0019	09	Citywide	Various Loc	Engr III				516,000					129,000		645,000	STPM-6000(244)
01-01-0019	09	Citywide	Various Loc	S/W (ADA)				3,444,000					861,000		4,305,000	STPM-6000(269)
01-01-0019	09	Citywide	Various Loc	Engr III				516,000					129,000		645,000	STPM-6000(269)
01-	09	Citywide	Various Loc	Engr I				142,690					35,673		178,363	STPM-6000(253)
01-98-0017	09	Citywide	Various Loc	Brg Painting				4,839					1,210		6,049	STPM-6000(216)
01-98-0072	09	Milwaukee Ave	Montrose to Lawrence	Engr II				1,809,882					452,471		2,262,353	STPM-6000(108)
01-96-0027	09	Jackson Blvd	@ Chgo River (Canal-Wacker)	Brg Repl				10,465,600					2,616,400		13,082,000	STPM-6000(274)
01-96-0027	09	Jackson Blvd	@ Chgo River (Canal-Wacker)	Engr III				1,424,000					356,000		1,780,000	STPM-6000(274)
01-06-0042	09	Morse Ave	Clark St to Sheridan Rd	Lscaping				233,288				1,600,000	908,712		2,742,600	STPM-HPP-0129(021)
01-96-0045	09	Laramie Ave	@ Polk St	ROW				80,000					20,000		100,000	STPM-6000(240)
01-98-0068	09	Grand Ave	Lamon to Pulaski Rd	Reconst				4,800,000					1,300,000		6,100,000	STPM-6000(215)
01-98-0068	09	Grand Ave	Lamon to Pulaski Rd	Engr III				720,000					180,000		900,000	STPM-6000(215)
01-98-0038	09	Citywide	Various Loc (RS)	Engr I				1,095,816					273,954		1,369,770	STPM-6000(281)
01-01-0011	09	Citywide	Chicago Bikes	Engr I							174,600		43,650		218,250	CMM-6000(231)
01-94-0092	09	Citywide	2010 Bikeways Program	Engr I							59,894		14,973		74,867	CMM-6000(288)
01-94-0092	09	Citywide	2011 Bikeways Program	Engr I							119,381		29,845		149,226	CMM-6000(290)
01-08-0005	09	Chicago Pub Schools	School Bus Retrofit	Implement							414,061		103,515		517,576	CMM-6000(969)
01-08-0001	09	Cook Co FPD	Indian Rd Woods - Foster Ave	Engr I							352,562		88,140		440,702	CMM-6000(097)
01-06-0068	09	Kennedy Expy	Ill 171 to Ogden Ave	Engr II					63,200				15,800		79,000	STPTE-D1(806)
01-98-0070	09	Chicago Ave	Laramie to Grand Aves	Reconst								17,956,002	0		17,956,002	ARA-6000(292)
01-98-0070	09	Chicago Ave	Laramie to Grand Aves	Engr III								2,597,000	0		2,597,000	ARA-6000(292)
01-98-0038	09	Citywide	Area Resurface Program	RS								4,985,976	0		4,985,976	ARA-6000(284)
01-98-0038	09	Citywide	Area Resurface Program	Engr III								833,079	0		833,079	ARA-6000(284)
01-98-0038	09	Citywide	Area Resurface Program	RS								9,877,876	0		9,877,876	ARA-6000(285)
01-98-0038	09	Citywide	Area Resurface Program	Engr III								1,650,439	0		1,650,439	ARA-6000(285)
01-98-0038	09	Citywide	Area Resurface Program	RS								6,020,803	0		6,020,803	ARA-6000(286)
01-98-0038	09	Citywide	Area Resurface Program	Engr III								1,005,982	0		1,005,982	ARA-6000(286)
01-98-0038	09	Citywide	Area Resurface Program	RS								8,654,901	0		8,654,901	ARA-6000(287)
01-98-0038	09	Citywide	Area Resurface Program	Engr III								1,446,099	0		1,446,099	ARA-6000(287)
Local Total						0	0	0	28,696,115	63,200	0	1,120,498	56,628,157	8,420,343	0	94,928,913
Chicago Total						0	0	745,021	28,696,115	63,200	254,775	1,120,498	108,960,211	8,634,906	40,056,397	188,531,723

North Shore - Highway Program Awards for Fiscal Year 2009

Illinois DOT Project Awards (FFY 2009)

ID	Yr	Rte/Street	Limits	Work Type	FAI	NHS	HBRRP	STP	STP-TE	STPHS/RR	CMAQ	Other Fed	Match Funds	State Funds	Total	
02-	09	Various Routes	North Shore Cook Co	RS								535,899	0		535,899	ESP-000S(651)
02-08-0015	09	Dempster St	US 41 to McCormick Bl	RS								1,737,510	0		1,737,510	ESP-000S(660)
02-09-0022	09	Touhy Ave	@ Lincoln & Kimball Aves	RS								627,489	0		627,489	ESP-1340(09)
02-08-0009	09	US 41 (Skokie Bl)	Touhy Ave to Foster Ave	RS								2,536,774	0		2,536,774	ESP-350(30)
02-06-0020	09	Forestway Dr	Willow Rd to Dundee Rd	RS										786,394	786,394	
02-09-0040	09	Lake-Cook Rd	Green Bay to Sheridan Rds	RS										382,917	382,917	
02-06-0014	09	Forestway Dr	Over Diversion Ditch	Wing Wall										128,222	128,222	
02-08-0019	09	Ill 43	I-94 Spur to Voltz Rd	RS										2,294,586	2,294,586	
02-95-0013	09	Ridge Rd	Wilmette Ave to Winnetka Rd	RS										780,143	780,143	
02-06-0016	09	Pfingston Rd	Lake-Cook Rd to Keystone	RS										859,836	859,836	
02-06-0015	09	Golf Rd	Gross Pt Rd to McCormick Bl	RS										1,332,969	1,332,969	
02-09-0018	09	Gross Point Rd	Central St to Golf Rd	RS										406,920	406,920	
02-	09	Harlem Ave	Oakton St to Dempster St	RS										640,996	640,996	
02-09-0017	09	Willow Rd	Landwehr Rd to UP RR	RS										1,316,557	1,316,557	
02-09-0016	09	Willow Rd	Soo Ln RR to Ill 43	RS										1,089,048	1,089,048	
02-09-0023	09	Sheridan /South Bl	Juneway Terrace - Chicago Ave	RS										1,245,323	1,245,323	
02-06-0007	09	Central St	McDaniel to Sherman	RS										603,619	603,619	
02	09	McMormick Blvd	Devon to US 41	Util Adj										137,720	137,720	
02	09	Willow Rd	Saunders to Landwher Rds	Util Adj										80,203	80,203	
02-08-0010	09	US 41 (Skokie Bl)	Old Orchard to 4,473' So	RS										66,587	66,587	
02-97-0001	09	Ill 21 / US 45	Willow Rd to Sanders Rd	Engr III										1,203,645	1,203,645	
02-06-0011	09	FAI-94/US 41	Old Orchard Rd to US 41	Engr III										1,026,361	1,026,361	
02-06-0011	09	FAI-94/US 41	Lake-Cook to Old Orchard Rds	Engr III										760,883	760,883	
02-	09	Ill 58 (Golf Rd)	@ Shermer Rd	Land Acq										23,038	23,038	
02-	09	Ill 58 (Dempster St)	N Br Chgo River - Central Ave	Land Acq										310,000	310,000	
02-97-0001	09	Willow Rd	Soo RR to E of Ill 43	Engr II										1,089,048	1,089,048	
02-06-0013	09	Willow Rd	Ill 21/ US 45 to e of I-94	Engr II										165,114	165,114	
02-06-0009	09	Ill 21 / US 45	Willow Rd to Sanders Rd	Engr II										190,979	190,979	
				Subt		0	0	0	0	0	0	5,437,672	0	16,921,108	22,358,780	

Council of Mayors (North Shore) Local Govts.

02-07-0010	09	Lake St	McDaniel Ave to Elmwood Ave	RS - S/W				944,054						236,014	1,180,068	STPM-8003(985)
02-07-0023	09	Evanston - Twiggs Pk	Simpson St to Green Bay Rd	Bike Path								126,200	215,117		341,317	HPP-0299(106)
02-07-0023	09	Evanston - Twiggs Pk	Simpson St to Green Bay Rd	Engr III								14,800	3,700		18,500	HPP-0299(106)
02-06-0030	09	Evanston Corridor	NU to Lee St (Lake Front)	Bike Trl					373,200					726,800	1,100,000	STPTE-D1(779)
02-07-0004	09	Lehigh Ave	Oakton St to Lincoln Ave	RS								393,439	0		393,439	ARA-9003(321)
02-09-0015	09	Tower Rd	Hibbard to Sheridan Rd	RS								384,314	0		384,314	ARA-9003(374)
02-07-0003	09	Central Rd	Huber Ln to Harlem Ave	RS								516,044	0		516,044	ARA-9003(326)
02-08-0005	09	Sheridan Rd	South Bl to Main St	RS								2,368,050	0		2,368,050	ARA-9003(299)
02-09-0011	09	Overlook Dr	Waukegan to Golf Rds	RS								210,068	0		210,068	ARA-9003(309)
02-08-0001	09	Lehigh Ave	Compass Rd to W Lake Ave	Engr II							16,560		4,140		20,700	CMM-9003(190)
				Subt		0	0	0	944,054	373,200	0	16,560	4,012,915	1,185,771	0	6,532,500
				Total		0	0	0	944,054	373,200	0	16,560	9,450,587	1,185,771	16,921,108	28,891,280

Northwest - Highway Program Awards for Fiscal Year 2009

Illinois DOT Project Awards (FFY 2009)

ID	Yr	Rte/Street	Limits	Work Type	FAI	NHS	HBRRP	STP	STP-TE	STPHS/RR	CMAQ	Other Fed	Match Funds	State Funds	Total	
03-06-0017	09	Ill 43 / US 14	US 14 to Milwaukee Ave	RS		1,253,432							313,358		1,566,790	HNF-348(44)
03-02-0012	09	Ill 68	Healy Rd to 400 ft E	Culvert Repl				461,943					115,486		577,429	STPF-343(16)
03-09-0005	09	Various Rtes	N Cook Co 5 Loc	Sig Mods						459,072			51,008		510,080	HSIP-000S(667)
03-09-0001	09	US 12 / Ill 53	Old Hicks/W Front / Ill 68 / Lydia	Lts / Sig Mods						1,943,763			215,974		2,159,737	HSIP-000S(664)
03-09-0013	09	Ill 19 (Irving Pk)	Westview Plaza -Kingsbury	Sig Mods						1,007,849			111,983		1,119,832	HSIP-1321(
03-09-0003	09	FAI-290	Woodfield Rd to Ill 62	G Rail						618,035			68,671		686,705	HSIP-290-3(62)68
03-07-0005	09	Ill 72	@ Moon Lake Bl	Sig Mods						742,775			82,531		825,306	HSIP-341(48)
03-09-0002	09	Elgin-O'Hare	US 20 to I-290	G Rail						807,068			89,674		896,742	HSIP-345(51)
03-09-0004	09	FAI-290	Higgins Rd to I-90/94	Rumble Strips						807,068			89,674		896,742	HSIP-290-3(61)69
03-06-0026	09	Touhy Ave	Lee St to Des Plaines Riv Rd	RS								1,456,976	0		1,456,976	ESP-341(45)
03-	09	Various Locations	Northwest Cook Co	RS								535,899	0		535,899	ESP-000S(651)
03-08-0039	09	Touhy Ave	NW Hwy to Central Ave	RS								2,221,718	0		2,221,718	ESP-000S(662)
03-09-0049	09	Lake-Cook Rd	McHenry Co Ln to Old Hart Rd	RS								944,907	0		944,907	ESP-1270(4)
03-06-0013	09	Ballard Rd	Rand Rd to Greenwood Aves	RS								756,598	0		756,598	ESP-1319(1)
03-09-0019	09	Oakton St	Des Plaines Riv Rd to US 14	RS								2,966,714	0		2,966,714	ESP-1332(15)
03-09-0002	09	DesPlaines River Rd	Devon to Touhy Aves	RS								747,158	0		747,158	ESP-2710(10)
03-08-0008	09	US 45	Prospect Ave to Walnut Ave	RS								837,765	0		837,765	ESP-330(54)
03-08-0008	09	US 45	Walnut Ave to US 12	RS								1,045,706	0		1,045,706	ESP-330(55)
03-08-0034	09	Ill 72 (Higgins Rd)	Almond Ln to Plum Grove Rd	RS								1,354,758	0		1,354,758	ESP-341(47)
03-06-0024	09	US 12 (Rand Rd)	3rd Ave to Lundgren Ave	RS								1,786,856	0		1,786,856	ESP-3523(
-3-00-0016	09	US 20 (Lake St)	@ Shales Pkwy	Util Adj										50,000	50,000	
03-08-0032	09	Wolf Rd	Camp McDonald - Marquart Dr	RS										606,526	606,526	
03-07-0003	09	Ill 58	Over Poplar Creek	Deck Repl										919,392	919,392	
03-	09	Palatine Rd	US 12 to US 45 / Ill 21	Patching										312,616	312,616	
03-09-0045	09	Lake-Cook Rd	Hart Rd to Quentin Rds	RS										2,025,721	2,025,721	
03-08-0031	09	Ill 83	Buffalo Grove to Lake-Cook Rds	RS										663,459	663,459	
03-08-0035	09	Ill 72	Wolf-US 45 / Willow Creek	RS / Brg										1,968,763	1,968,763	
03-08-0014	09	Palatine Rd	@ Front Rd Brgs	Brg Reconst										1,756,773	1,756,773	
03-08-0018	09	US 14	Grace Ave to Ill 43	RS										2,131,913	2,131,913	
03-08-0040	09	Ill 58	Shady Oaks Dr to Ill 59	RS										1,116,795	1,116,795	
03-08-0012	09	Kensington Rd	Ill 83 to US 45	RS										1,122,815	1,122,815	
03-08-0038	09	Ill 58	Ill 59 to Windsong Dr	RS										2,054,683	2,054,683	
03-08-0031	09	Ill 83	Lake-Cook to Ill 68 (Dundee Rd)	RS										643,281	643,281	
03-09-0031	09	Wolf Rd	Ill 72 to Ill 58	RS										2,050,912	2,050,912	
03-09-0042	09	Palatine Rd	Hicks Rd to Vail Ave	RS										1,531,876	1,531,876	
03-09-0040	09	Elmhurst Rd	Estes to Devon Aves	RS										846,986	846,986	
03-09-0039	09	Old Arlington Hgts Rd	Dundee Rd to Arlington Hgts Rd	RS										182,803	182,803	
03-09-0044	09	Ill 53 (Hicks Rd)	First Bank Dr to Lake-Cook Rd	RS										2,116,032	2,116,032	
03-09-0041	09	Colfax St	US 14 to Quentin Rd	RS										254,729	254,729	
03-08-0037	09	Ill 83	Ill 72 to Ill 83	RS										693,263	693,263	
03-08-0036	09	Ill 59	Main St to Barrington Rd	RS										532,013	532,013	
03-	09	US 14 (NW Hwy)	@ Wisc Central & UP RR	Engr II										175,214	175,214	
IDOT Total					0	1,253,432	0	461,943	0	6,385,630	0	14,655,055	1,138,358	23,756,565	47,650,983	

Northwest - Highway Program Awards for Fiscal Year 2009

Council of Mayors (Northwest)

ID	Yr	Rte/Street	Limits	Work Type	FAI	NHS	HBRRP	STP	STP-TE	STPHS/RR	CMAQ	Other Fed	Match Funds	State Funds	Total
03-99-0109	09	Golf Rd	@ New Wilke Rd	Int Imp				3,278,698					4,512,784		7,791,482 STPF-559(07)
03-99-0109	09	Golf Rd	@ New Wilke Rd	Engr III				221,302					94,844		316,146 STPF-559(07)
03-08-0029	09	NGPL Bike Path	Kingsbury Ln to W Br Du Page River	Bike Path				227,272					56,818		284,090 STPM-9003(47)
03-08-0029	09	NGPL Bike Path	Kingsbury Ln to W Br Du Page River	Engr III				24,000					6,000		30,000 STPM-9003(47)
03-08-0017	09	Barrington	Vary Locations	Signs-S/W / sigs								37,090			37,090 SRTS-4008(29)
03-08-0019	09	Mt Prospect	Busse Rd (Cottonwood-Pheasant)	S/W								70,301			70,301 SRTS-4008(19)
03-08-0023	09	Park Ridge	Dee Rd	Engr II								49,347			49,347 SRTS-4008(12)
03-08-0003	09	Lake-Cook Rd	@ Wilke Rd (Buffalo Crk Path)	Bike Path Ext							38,000		17,765		55,765 CMM-9003(194)
03-06-0034	09	Plum Grove Rd	Bryant to Kirchoff Rd	Engr II							27,968		6,992		34,960 CMM-8003(896)
03-06-0002	09	Ill 19 (Irving Park Rd)	Springingsguth-Wright Bl	Engr I							33,074		8,269		41,343 CMM-8003(772)
03-	09	Ill 72 (Higgins Rd)		Engr II				18,401					4,600		23,001 CMM-8003(769)
03-08-0002	09	Central Rd	Wolf Rd to East River Rd								452,000		211,115		663,115 CMM-9003(179)
03-	09	Ill 43 (Waukegan Rd)	Main St to Dempster St	Lts						390,884			43,432		434,316 HSIP-8003(913)
03-06-0004	09	Ill 21 (Milwaukee Ave)	Albion to Neva Aves	Wdn/RS Lscape				2,208,866	569,697				1,786,185		4,564,748 STPTE-M-9003(126)
03-06-0004	09	Ill 21 (Milwaukee Ave)	Albion to Neva Aves	Engr III				289,800					124,200		414,000 STPTE-M-9003(126)
03-06-0031	09	Hawthorn School	Dundee Rd to Glendle St	Shared Use Path								223,735	0		223,735 ARA-9003(691)
03-06-0031	09	Hawthorn School	Dundee Rd to Glendle St	Engr III								19,500	0		19,500 ARA-9003(691)
03-09-0036	09	E & W Front	Ill 62 to Kirchoff Rd	RS								2,600,000	0		2,600,000 ARA-9003(420)
03-09-0036	09	E & W Front	Ill 62 to Kirchoff Rd	Engr III								222,100	0		222,100 ARA-9003(420)
03-09-0032	09	Dundee Ave	Lake-Cook Rd to Ill 59	RS								273,000	0		273,000 ARA-9003(329)
03-09-0037	09	Irving Park Rd	Madison Dr to Bartlett Rd	RS								411,157	0		411,157 ARA-9003(304)
03-09-0037	09	Irving Park Rd	Madison Dr to Bartlett Rd	Engr III								34,000	0		34,000 ARA-9003(304)
Local Subt					0	0	0	6,249,938	569,697	390,884	569,443	3,940,230	6,873,004	0	18,593,196
Council Total					0	1,253,432	0	6,711,881	569,697	6,776,514	569,443	18,595,285	8,011,362	23,756,565	66,244,179

North Central Council - Highway Program Awards for Fiscal Year 2009

Illinois DOT Project Awards (FFY 2009)

ID	Yr	Rte/Street	Limits	Work Type	FAI	NHS	HBRRP	STP	STP-TE	STPHS/RR	CMAQ	Other Fed	Match Funds	State Funds	Total		
04-98-0021	09	FAI-290	@ Des Plaines Ave (Ramp)	Drains	1,944,882								216,098		2,160,980	IM-290-4(111)97	
04-08-0032	09	US 45	Belmont to Cermak Rd	Sig Mods						807,068			89,674		896,742	HISP-330(49)	
04-98-0002	09	US 45	Over Franklin Ave	Beam Fab			3,070,068						767,517		3,837,585	BRF-330(57)	
04-07-0021	09	US 45	Lake St to I-290	RS								1,548,405	0		1,548,405	ESP-330(53)	
04-09-0032	09	DesPlaines Ave	Roosevelt to Cermak Rds	RS								781,241	0		781,241	ESP-2759(04)	
04-08-0010	09	DesPlaines Ave	Roosevelt to Randolph St	RS								1,029,166	0		1,029,166	ESP-2759(03)	
04-09-0008	09	25th Ave	Addison St to Belmont Ave	RS								382,681	0		382,681	ESP-2714(10)	
04-07-0008	09	Chicago Ave	Lake St to Thatcher Ave	RS								596,934	0		596,934	ESP-1398(03)	
04-06-0013	09	Gunnison St	Ill 43 to Nagle Ave	RS								858,716	0		858,716	ESP-1363(04)	
04-	09	Various Rtes	North Central Cook Co	RS								902,974	0		902,974	ESP-000S(650)	
04-	09	Various Rtes	Central Cook Co	RS								902,974	0		902,974	ESP-000S(650)	
04-08-0037	09	Kemman Ave	31st St to Shawmut Ave	RS										667,290	667,290		
04-06-0011	09	Fullerton Ave	US 45 to Rose St	RS										507,385	507,385		
04-	09	Ill 19	Des Plaines River Rd - Ill 171	RS										535,546	535,546		
04-09-0023	09	Ill 64 (North Ave)	DuPage Co Ln to Ill 43	RS										5,195,731	5,195,731		
04-09-0022	09	Forest Preserve Dr	Belmont to Montrose Ave	RS										2,309,133	2,309,133		
04-08-0009	09	Grand Ave	Du Page Co Ln to US 45	RS										1,540,187	1,540,187		
04-09-0021	09	Wolf Rd	Winters Dr to Grand Ave	RS										258,156	258,156		
04-09-0027	09	5th Ave	DesPlaine Riv Rd to Triton College	RS										530,461	530,461		
04-09-0024	09	Ill 171	DesPlaines Riv Rd-Forest Preserve Dr	RS										1,331,866	1,331,866		
04-06-0023	09	US 20	DuPage Co Ln to US 45	RS										1,117,341	1,117,341		
04-96-0013	09	25th Ave	Armitage to Lake St	RS										1,013,975	1,013,975		
04-08-0011	09	Cermak Rd	Wolf Rd to Ill 43	RS										4,461,910	4,461,910		
04-	09	Belmont Ave	Over Des Plaines River	Util Adj											11,970	11,970	
04-	09	I-290 / I-355	Thorndale-Grand/ I-88 to I-94	Engr II											4,224,565	4,224,565	
IDOT Total					1,944,882	0	3,070,068	0	0	807,068	0	7,003,091	1,073,289	23,705,516	37,603,914		

North Central Council of Mayors Project Awards (FFY 2009)

04-05-0004	09	Canfield Ave	Lawrence to Foster Ave	RS				175,920					43,080		219,000	STPM-9003(88)
04-05-0004	09	Canfield Ave	Lawrence to Foster Ave	Engr III				23,224					5,806		29,030	STPM-9003(88)
04-07-0016	09	Madison St	22nd Ave to 2nd Ave	RS				700,000					175,287		875,287	STPM-9003(50)
04-07-0016	09	Madison St	22nd Ave to 2nd Ave	Engr III				63,280					15,720		79,000	STPM-9003(50)
04-08-0030	09	Wolf Rd	Country Club - Whitehall Ave	RS / Median				217,001					54,150		271,151	STPM-9003(291)
04-08-0030	09	Wolf Rd	Country Club - Whitehall Ave	Engr III				32,240					10,160		42,400	STPM-9003(291)
04-07-0003	09	Jackson Bl	Des Plaines Ave to Harlem Ave	RS /Lts				917,502					265,266		1,182,768	STPM-9003(195)
04-09-0001	09	9th Ave	Harrison St to Madison St	RS				331,008					82,752		413,760	STPM-9003(177)
04-09-0001	09	9th Ave	Harrison St to Madison St	Engr III				40,800					10,200		51,000	STPM-9003(177)
04-08-0022	09	Lathrop Ave	Lake St to North Ave	RS				524,554					131,138		655,692	STPM-9003(166)
04-08-0022	09	Lathrop Ave	Lake St to North Ave	Engr III				59,940					14,985		74,925	STPM-9003(166)
04-08-0031	09	9th Ave	Chicago Ave to North Ave	RS				427,999					107,000		534,999	STPM-9003(157)
04-08-0031	09	9th Ave	Chicago Ave to North Ave	Engr III				57,600					14,400		72,000	STPM-9003(157)
04-09-0011	09	Franklin Ave	Ruby to 25th Ave	RS								328,740	0		328,740	HPP-ARA-9003(382)
04-09-0011	09	Franklin Ave	Ruby to 25th Ave	Engr III								38,700	0		38,700	ARA-9003(382)
Subt					0	0	0	3,571,068	0	0	0	367,440	929,944	0	4,868,452	

North Central Council - Highway Program Awards for Fiscal Year 2009

North Central Council of Mayors Project Awards (FFY 2009)

ID	Yr	Rte/Street	Limits	Work Type	FAI	NHS	HBRRP	STP	STP-TE	STPHS/RR	CMAQ	Other Fed	Match Funds	State Funds	Total	
04-09-0006	09	26th St	First Ave to Des Plaines Ave	RS								709,146	177,286		886,432 HPP-3463(04)	
04-09-0006	09	26th St	First Ave to Des Plaines Ave	Engr III								113,000	285,000		398,000 HPP-3463(04)	
04-06-0005	09	Harvard St	First Ave to Des Plaines Ave	RS /Mains								719,921	2,132,565		2,852,486 HPP-3056(01)	
04-07-0018	09	Northlake	Various Sts	RS / S/W				441,673				160,000	228,044		829,717 HD-STPM-8003(24)	
04-07-0018	09	Northlake	Various Sts	Engr III				44,167					11,042		55,209 HD-STPM-8003(24)	
04-06-0029	09	Oak Park Ave	South Bl to North Bl	Lscaping					305,704				76,426		382,130 STPTE-D1(718)	
04-06-0029	09	Oak Park Ave	South Bl to North Bl	Engr III					46,372				11,593		57,965 STPTE-D1(718)	
04-06-0026	09	US 45 (Mannheim Rd)	CN RR to Madison St	Engr I					56,400				14,195		70,595 STPTE-D1(742)	
04-06-0026	09	US 45 (Mannheim Rd)	CN RR to Madison St	Engr II					464,000				116,000		580,000 STPTE-D1(743)	
04-06-0033	09	Oak Park	Safe Routes to School	Signs/Pvt Mrkg							384,059		180,085		564,144 CMM-8003(844)	
04-06-0033	09	Oak Park	Safe Routes to School	Engr III					13,200				3,300		16,500 CMM-8003(844)	
04-06-0034	09	Washington Bl	Jackson Bl to Oak Park Ave	Engr I							191,700		89,015		280,715 CMM-8003(936)	
04-06-0034	09	Washington Bl	Jackson Bl to Oak Park Ave	Engr I & II							21,300		19,005		40,305 CMM-8003(936)	
04-09-0003	09	Franklin Park	Indiana Harbor Belt	Diesel Retrofits							2,763,150		1,487,850		4,251,000 CMM-9003(245)	
04-08-0001	09	North Ave	US 45 to Thatcher Ave	Engr I							55,835		13,958		69,793 CMM-9003(74)	
04-	09	Roosevelt Rd	US 45 to Westchester Bl	S/W - Lts								275,103			275,103 ARA-D1(701)	
04-09-0010	09	Fullerton Ave	76th Ave to Webster St	RS								283,795			283,795 ARA-9003(359)	
04-09-0010	09	Fullerton Ave	76th Ave to Webster St	Engr III								23,000			23,000 ARA-9003(359)	
04-09-0017	09	Thatcher Ave	Central Ave to Chicago Ave	RS								307,483			307,483 ARA-9003(349)	
04-09-0017	09	Thatcher Ave	Central Ave to Chicago Ave	Engr III								32,800			32,800 ARA-9003(349)	
04-09-0019	09	Westchester Bl	Canterbury to Roosevelt Rd	RS								345,504			345,504 ARA-9003(324)	
04-09-0019	09	Westchester Bl	Canterbury to Roosevelt Rd	Engr III								54,700			54,700 ARA-9003(324)	
04-09-0014	09	Montrose Ave	Cumberland to Canfield Aves	RS								244,113			244,113 ARA-9003(322)	
04-09-0014	09	Montrose Ave	Cumberland to Canfield Aves	Engr III								30,000			30,000 ARA-9003(322)	
04-09-0012	09	9th Ave	Roosevelt Rd to Bataan Dr	RS								415,000			415,000 ARA-9003(319)	
04-09-0012	09	9th Ave	Roosevelt Rd to Bataan Dr	Engr III								55,000			55,000 ARA-9003(319)	
				Subt		0	0	0	485,840	872,476	0	3,429,244	3,768,565	4,845,364	0	13,401,489
				Total Local		0	0	0	4,056,908	872,476	0	3,429,244	4,136,005	5,775,308	0	18,269,941
				Council Total	1,944,882	0	3,070,068	4,056,908	872,476	807,068	3,429,244	11,139,096	6,848,597	23,705,516	55,873,855	

Central Council - Highway Program Awards for Fiscal Year 2009

Illinois DOT Project Awards (FFY 2009)

ID	Yr	Rte/Street	Limits	Work Type	FAI	NHS	HBRRP	STP	STP-TE	STPHS/RR	CMAQ	Other Fed	Match Funds	State Funds	Total		
01-08-0007	09	31st St	Cicero to Kostner Aves	Brg Repl			4,970,323						1,242,581		6,212,904	BHM-1463(01)	
05-09-0011	09	31st St	Wolf Rd to Ill 171 (First Ave)	RS								1,798,647	0	1,798,647	ESP-1467(07)		
05-08-0002	09	26th St	Ill 43 to Ill 50	RS								1,238,357	0	1,238,357	ESP-1459(04)		
05-08-0001	09	31st St	Ill 171 to Des Plaines Ave	RS								267,145	0	267,145	ESP-1467(
05-94-0015	09	East Ave	55th St to 47th st	RS								430,772	0	430,772	ESP-2719(01)		
05-09-0010	09	47th St	Du Page Co Ln to East Ave	RS								1,292,758	0	1,292,758	ESP-1488(4)		
05-08-0005	09	Des Plaines Ave	26th St to 31st St	RS								317,814	0	317,814	ESP-000S(647)		
05-06-0007	09	Ill 50(Cicero Ave)	39th St to Roosevelt Rd	Sig Mods / Ped						1,977,737			219,749	2,197,486	HSIP-350(28)		
05-08-0002	09	Cermak Rd	Ill 43 to Ill 50	Sig Mods / Ped						126,439			14,049	140,488	HSIP-1453(10)		
05-08-0012	09	Roosevelt Rd	Ill 171 to Austin Bl	RS										1,869,390	1,869,390		
05-09-0010	09	FAI-55	FAI-294 to Kedzie Ave	RS / Patch										1,039,726	1,039,726		
05-	09	FAI-55	@ Joliet Rd	Beam Repl										207,983	207,983		
05-	09	Joliet Rd	Over Flagg Creek	Brg Reprs										187,997	187,997		
05-07-0004	09	Ill 171 (Archer Ave)	Over 47th St & 55th Sts	Deck Replrs										587,263	587,263		
05-08-0006	09	63rd St	Ill 171 to Ill 43	RS										497,576	497,576		
05-05-0003	09	US 45	22nd St to 31st St	RS										927,309	927,309		
05-09-0009	09	Ogden Ave	Ill 43 to Ill 50	RS										2,404,640	2,404,640		
05-09-0008	09	Ill 171 (Archer Ave)	I-55 to Ill 43	RS										987,608	987,608		
01-08-0007	09	31st St	Cicero to Kostner Aves	Flagger										117,125	117,125		
05-	09	FAI-55	@ Cental Ave	Land Acq											898	898	
05-98-0011	09	31st St	@ MJ&CWI RR & Kilbourne	Engr II											24,550	24,550	
05-07-0004	09	Ill 171	47th St to 55th St (Brg Complex I-5)	Engr I											1,771,041	1,771,041	
Subt						0	0	4,970,323	0	0	2,104,177	0	5,345,493	1,476,378	10,623,106	24,519,477	

Central Council - Highway Program Awards for Fiscal Year 2009

Council of Mayors (Central) FFY 09

ID	Yr	Rte/Street	Limits	Work Type	FAI	NHS	HBRRP	STP	STP-TE	STPHS/RR	CMAQ	Other Fed	Match Funds	State Funds	Total	Fed ID
05-05-0010	09	Bluff Ave	Maple/Cossit/Washington	Drainage				1,666,000					714,000		2,380,000	STPM-8003(902)
05-05-0010	09	Bluff Ave	Maple/Cossit/Washington	Engr III				106,400					45,600		152,000	STPM-8003(902)
05-03-0003	09	Grand Bl/Lincoln	Grant-Veterans Cir/Grand-Prair	RS				1,191,154					503,137		1,694,291	STPM-8003(915)
05-03-0003	09	Grand Bl/Lincoln	Grant-Veterans Cir/Grand-Prair	Engr III				108,341					36,114		144,455	STPM-8003(915)
05-06-0004	09	Bluff Ave	Cossit to Burlington Ave	Reconst				513,383					390,069		903,452	STPM-8003(333)
05-00-0103	09	Bluff Ave	Cossit to Burlington Ave	Reconst				77,007					33,004		110,011	STPM-8003(022)
05-08-0017	09	Centennial Trail	47th St to Des Plaines River	Bike Trail					391,727				97,931		489,658	STPTE-D1(792)
05-05-0019	09	East Ave/Pine Ave	Pine-Forest/East-Longcommon	ERS Lscaping					317,220				79,305		396,525	STPTE-D1(705)
05-05-0019	09	East Ave/Pine Ave	Pine-Forest/East-Longcommon	Engr III					12,400				40,215		52,615	STPTE-D1(705)
05-05-0004	09	Brainard Ave	Harding to 31st St	RS								284,965	0		284,965	ARA-9003(303)
05-05-0004	09	Brainard Ave	Harding to 31st St	Engr III								35,000	0		35,000	ARA-9003(303)
05-09-0004	09	Blackhawk Trail	Plainfield Rd to Wolf Rd	RS								324,544	0		324,544	ARA-9003(292)
05-08-0016	09	East Ave	Cermak Rd to Roosevelt Rd	RS				0				658,991	0		658,991	ARA-9003(176)
				Local Subt.	0	0	0	3,662,285	721,347	0	0	1,303,500	1,939,375	0	7,626,507	
				Council Total	0	0	4,970,323	3,662,285	721,347	2,104,177	0	6,648,993	3,415,753	10,623,106	32,145,984	

Southwest Council - Highway Program Awards for Fiscal Year 2009

Illinois DOT Project Awards (FFY 2009)

ID	Yr	Rte/Street	Limits	Work Type	FAI	NHS	HBRRP	STP	STP-TE	STPHS/RR	CMAQ	Other Fed	Match Funds	State Funds	Total	
06-97-0012	09	SW Hwy	Over BOCT RR	Beam Fab			1,480,048						370,012		1,850,060	BRM-3578(09)
06-09-0008	09	87th St	@ Kedzie Ave	Sig Mods						254,775			28,308		283,083	HSIP-395(20)
06-07-0008	09	Ill 50 (Cicero Ave)	99th to 115th Sts	Sig Mods						476,792			52,977		529,769	HSIP-350(33)
										593,929			65,992		659,921	HSIP-000S(665)
06-08-0011	09	Ill 43 (Harlem Ave)	Over Stoney Creek	Deck / RS								645,881	0		645,881	ESP-348(42)
06-08-0012	09	Willow Springs Rd	Over Des Plaines River	Deck Patching								4,390,091	0		4,390,091	ESP-2697(05)
06-06-0036	09	95th St	Ill 171 to US 45	RS								784,919	0		784,919	ESP-395(20)
06-09-0010	09	Lemont Rd	Over Des Plaines River	Deck / Joint Repr								4,180,998	0		4,180,998	ESP-2612(02)
06-06-0010	09	Western Ave	87th to 99th Sts	RS								1,398,760	0		1,398,760	ESP-370(07)
06-08-0006	09	Ill 7 (SW Hwy)	Cal-Sag to 111th St	RS										337,065	337,065	
06-08-0003	09	127th St	Kedzie Ave to Maple Ave	RS			1							425,228	425,228	
06-06-0038	09	Flavin Rd	107th to 95th Sts	RS			1							470,000	470,000	
06-00-0007	09	119th St	96th Ave to Ill 83	RS										739,964	739,964	
06-06-0049	09	Vincennes Ave	119th St to 127th St	RS										720,801	720,801	
06-09-0021	09	103rd St	Pulaski Rd to Western Ave	RS										1,728,717	1,728,717	
06-09-0043	09	Crawford Ave	103rd St to 123rd St	RS										1,537,308	1,537,308	
06-09-0044	09	Ill 171 (Archer Ave)	Ill 171 to US 45	RS										280,449	280,449	
06-09-0045	09	Ill 171 (Archer Ave)	Will Co Ln to Ill 83	RS										1,763,961	1,763,961	
06-	09	Ill 43 (Harlem Ave)	Tinley Creek	Tree Mitigate										253,000	253,000	
06-09-0010	09	Lemont Rd	Over Des Plaines Riv./Canal	Engr III										710,068	710,068	
06-	09	159th St (US 6)	Will-Cook Ln to US 45	Engr III										385,000	385,000	
06-94-0001	09	Central Ave	63rd St to 87th St	Engr I										653,755	653,755	
				Subt		0	0	1,480,050	0	0	1,325,496	0	11,400,649	517,289	10,005,316	24,728,798

Southwest Council - Highway Program Awards for Fiscal Year 2009

Southwest Council of Mayors Project Awards (FFY 2009)

ID	Yr	Rte/Street	Limits	Work Type	FAI	NHS	HBRRP	STP	STP-TE	STPHS/RR	CMAQ	Other Fed	Match Funds	State Funds	Total
06-08-0017	09	119th St	Kostner to Pulaski Rd	S/W				48,869					20,944		69,813
06-08-0017	09	119th St	Kostner to Pulaski Rd	Engr III				4,887					2,094		6,981
06-08-0020	09	127th St	New Ave to Smith Rd	RS				280,000					120,000		400,000
06-08-0020	09	127th St	New Ave to Smith Rd	Engr III				42,000					18,000		60,000
06-08-0018	09	Derby Rd	131st St to Archer Ave	RS				248,383					106,450		354,833
06-08-0018	09	Derby Rd	131st St to Archer Ave	Engr III				28,000					12,000		40,000
06-06-0004	09	State St	127th St to Illinois St	RS				384,263					164,711		548,974
06-06-0004	09	State St	127th St to Illinois St	Engr III				57,639					24,702		82,341
06-08-0022	09	115th St	Harlem to Ridgeland Aves	RS-C&G				259,336					111,000		370,336
06-08-0022	09	115th St	Harlem to Ridgeland Aves	Engr III				31,500					13,500		45,000
06-08-0016	09	103rd St	SW Hwy to Ridgeland Ave	RS				177,329					75,998		253,327
06-08-0016	09	103rd St	SW Hwy to Ridgeland Ave	Engr III				20,000					9,000		29,000
06-06-0020	09	Sacramento Ave	@ 127th St	Engr II				65,554					28,094		93,648
06-02-0113	09	76th Ave	127th to 131st Sts	Engr I				32,590					13,968		46,558
06-08-0016	09	103rd St	SW Hwy to Ridgeland Ave	Engr II				25,872					11,089		36,961
06-08-0015	09	91st St	Kostner to Pulaski Rd	Engr II				57,574					24,674		82,248
06-08-0021	09	Main St	Main-Illinois Sts	Engr II				25,306					10,846		36,152
06-09-0011	09	Central Park Ave	91st to 99th St	Engr II				48,941					20,975		69,916
06-08-0017	09	119th St	Kostner to Pulaski Rd	Engr II				9,434					4,043		13,477
06-08-0020	09	127th St	New Ave to Smith Rd	Engr II				32,387					13,880		46,267
06-08-0004	09	94th Ave/151st St	Sunrise Ln-151st/94th-Orland	Sig Intconn				188,767					80,900		269,667
06-08-0004	09	94th Ave/151st St	Sunrise Ln-151st/94th-Orland	Engr III				2,450					1,050		3,500
06-06-0010	09	Lake Lorin Trail	& Ashbourne Lake	Bike Reconst				47,520			120,000	386,393	130,936		684,849
06-06-0010	09	Lake Lorin Trail	& Ashbourne Lake	Engr III								64,000	16,000		80,000
06-	09	US 45	@ 143rd St	Engr III							163,754		40,938		204,692
06-06-0061	09	Blue Island	Cal-Sag Centenial-Burnham Trail	Engr I							469,238		117,310		586,548
06-	09	Oak Lawn	Various Locations	Sig Mods								164,630	41,158		205,788
06-06-0016	09	Ill 43 (Harlem Ave)	Bedford Park-Oak Lawn	S/W								1,990,099	435,025		2,425,124
06-06-0016	09	Ill 43 (Harlem Ave)	Bedford Park-Oak Lawn	Engr III								176,000	44,000		220,000
06-09-0035	09	Roberts/111th St	97th-111th / Kean to 76th Aves	S/W								164,630	94,420		259,050
06-09-0035	09	Roberts/111th St	97th-111th / Kean to 76th Aves	Engr III								35,000	0		35,000
06-09-0025	09	99 th St	Oak Park to Ridgeland Aves	RS								317,123	0		317,123
06-09-0025	09	99 th St	Oak Park to Ridgeland Aves	Engr III								36,403	0		36,403
				Subt	0	0	0	2,118,601	0	0	752,992	3,334,278	1,807,705	0	8,013,576
				Total	0	0	1,480,050	2,118,601	0	1,325,496	752,992	14,734,927	2,324,994	10,005,316	32,742,374

South Council - Highway Program Awards for Fiscal Year 2009

Illinois DOT Project Awards (FFY 2009)

ID	Yr	Rte/Street	Limits	Work Type	FAI	NHS	HBRRP	STP	STP-TE	STPHS/RR	CMAQ	Other Fed	Match Funds	State Funds	Total	
07-07-0017	09	Oak Park Ave	Over Union Drainage Ditch	Brg Repl			1,170,030						292,508		1,462,538	BRM-2774(02)
07-08-0003	09	Ill 83	Homan Ave to I-294	Sig Mods							923,830		230,957		1,154,787	CMM-1602(14)
07-09-0004	09	Ill 43 (Harlem Ave)	Oak Park to St Francis Rd	Sig Interconn							166,371		41,593		207,964	CMM-348(43)
07-08-0017	09	175th St	Governors Hwy to Dixie Hwy	RS								309,819	0		309,819	ESP-1618(01)
01-08-0039	09	Kedzie Ave	Over Cal-Sag Channel	Deck Reprs								1,297,860	0		1,297,860	ESP-2831(12)
07-06-0028	09	Dixie Hwy	183rd St to Governors Hwy	RS								585,742	0		585,742	ESP-2843(06)
07-08-0038	09	Burnham Ave	Over CSX/ IHB / Grand Calumet	Brg Deck Reprs								3,770,183	0		3,770,183	ESP-2943(16)
07-95-0003	09	159th St(US6)	I-294 to Ill 1 (Halsted St)	Reconst								17,866,273	0		17,866,273	ESP-351(18)
07-95-0003	09	159th St(US6)	I-294 to Ill 1 (Halsted St)	Util Adj										923,859	923,859	
07-	09	US 6/III 7	Will-Cook Rd to US 45	RS								1,275,067	0		1,275,067	ESP-351(20)
07-07-0014	09	US 30 /III 1	Over Ill 394	Brg Repl								3,441,424	0		3,441,424	ESP-353(14)
07-98-0022	09	FAI-57	@ 125th St	Deck Repl								1,622,798	0		1,622,798	ESP-57-7(281)352
07-08-00307	09	FAI-57	@ 167th St	Structure Repr								677,916	0		677,916	ESP-57-7(283)346
07-06-0029	09	FAI-57	Will Co Ln to 175th St	RS								11,790,438	0		11,790,438	ESP-57-7(285)339
07-06-0046	09	FAI-80	80th Ave to Ill 50	RS								15,769,000	0		15,769,000	ESP-80-5(71)149
01-	09	FAI-94	Over Little Calumet Riv	RS / Struct Reprs								13,368,773			13,368,773	ESP-94-3(417)72
07-09-0011	09	Various Rtes	Ill 83 / Burnham/ Joe Orr	Sig Mods						149,051			16,561		165,612	HSIP-000S(663)
07-09-0001	09	US 30 /III 1	State-III 1/ US 30-Dixie hwy	Sig Mods				1,463,275					162,586		1,625,861	HSIP-000S(675)
07-09-0013	09	Governors Hwy	@ Kedzie Ave	Sig Mods				109,325					12,147		121,472	HSIP-2820(03)
07-09-0014	09	Indiana Ave	@ 142nd St	Sig Mods				159,750					17,750		177,500	HSIP-2906(05)
07-09-0006	09	Ill 394	Thornton-Lansing to Glen-Dyer	Lts				378,669					42,074		420,743	HSIP-332(93)
07-08-0018	09	183rd St	Oak Park Ave to Ill 50	RS										593,454	593,454	
07-	09	Powers Lake Rec Area		Drainage Reprs										56,301	56,301	
07-	09	US 6/ I-80	Over I-294 / I-80 Ramps	Deck Reprs										282,555	282,555	
07-	09	Ill 394	Cook Co Signing (2009-18)	Signing										87,646	87,646	
07-08-0043	09	Crawford Ave	FAI-80 to US 30	RS										1,086,021	1,086,021	
07-08-0004	09	Ill 1	Ridge Rd to Strieff Ln	RS										566,790	566,790	
07-09-0060	09	Broadway Ave	Choicago Rd to Ill 1	RS										248,289	248,289	
07-08-0016	09	Halsted St	15th St to Ill 1	RS										592,671	592,671	
07-98-0036	09	Ill 1	Burville Rd to Elmscourt	RS										837,480	837,480	
07-09-0064	09	State St	Will co Ln to Sauk Trail Rd	RS										254,988	254,988	
07-08-0015	09	Joe Orr Rd	Ashland Ave to Ill 1	RS										740,977	740,977	
07-06-0033	09	Park Ave	Ill 1 (Viincennes Rd) to 154th St	RS										492,855	492,855	
07-08-0035	09	Western Ave	US 30 to Hutchinson Rd	RS										818,131	818,131	
07-09-0061	09	US 30	Will Co Ln to Central Ave	RS										981,196	981,196	
07-08-0012	09	Ill 83	186th to Glenwood-Dyer Rd	RS										860,133	860,133	
07-	09	Ill 394	@ Joe Orr Rd	Beam Repl										164,590	164,590	
07-07-0095	09	FAI-80/94	I-94 to US 41 (ADV A)	Engr III										99,970	99,970	
07-07-0095	09	FAI-80/94	I-94 to US 41	Engr III										415,860	415,860	
07-	09	FAI-94	ML King to 159th (US)	Engr III										2,714,990	2,714,990	
07-07-0095	09	FAI-94	159th to Thornton-lansing	Engr III										99,679	99,679	
07-95-0003	09	159th St (US 6)	I-294 to Ill 1 (Halsted St)	Engr III										2,800,000	2,800,000	
07-08-0038	09	Burnham Ave	Over State/ RRs/ Calumet Riv	Engr III										605,580	605,580	
Subt						0	0	1,170,030	0	0	2,260,069	1,090,201	71,775,293	816,177	16,324,015	93,435,785

South Council - Highway Program Awards for Fiscal Year 2009

Illinois DOT Project Awards (FFY 2009) Cont.

ID	Yr	Rte/Street	Limits	Work Type	FAI	NHS	HBRRP	STP	STP-TE	STPHS/RR	CMAQ	Fed	Funds	Funds	Total
07-95-0003	09	US 6 (159th St)	I-294 (Tri-State to Ill 1 (Halsted St)	Land Acq										1,596	1,596
07-06-0001	09	Dixie Hwy	Over Butterfield Creek	Land Acq										136,717	136,717
07-07-0017	09	Oak Park Ave	Over Union Ditch - 183rd St	Land Acq										27,244	27,244
07-95-0003	09	FAI-57	I-294 (Tri-State to Ill 1 (Halsted St)	Engr II										5,400,000	5,400,000
07-06-0006	09	FAI-57	@ Cottage Grove Ave	Engr II (ROW)										825,649	825,649
07-06-0023	09	FAI-94	@ Butterfield Creek	Engr II										185,140	185,140
07-95-0003	09	US 6 (159th St)	I-294 (Tri-State to Ill 1 (Halsted St)	Engr II										61,570	61,570
01-08-0011	09	Oak Park Ave	Over Union Ditch - 183rd St	Engr II										200,328	200,328
				Subt	0	0	0	0	0	0	0	0	0	6,838,244	6,838,244
				IDOT Total	0	0	1,170,030	0	0	2,260,069	1,090,201	71,775,293	816,177	23,162,259	100,274,029

Council of Mayors (South) FFY 2009

07-06-0022	09	Broadway Ave	Park Ave to Sibley Bl	RS				427,438					183,187		610,625	STPM-9003(180)
07-06-0022	09	Broadway Ave	Park Ave to Sibley Bl	Engr III				56,000					24,000		80,000	STPM-9003(180)
07-08-0030	09	201st St	Torrence to Burnham Aves	RS				248,003					106,286		354,289	STPM-9003(132)
07-08-0030	09	201st St	Torrence to Burnham Aves	Engr III				24,800					10,629		35,429	STPM-9003(132)
07-08-0031	09	155th St	Central to Ill 50 (Cicero Ave)	RS- Pvt Mrk				285,099					122,185		407,284	STPM-9003(66)
07-08-0031	09	155th St	Central to Ill 50 (Cicero Ave)	Engr III				28,510					12,218		40,728	STPM-9003(66)
07-09-0007	09	School St	138th st to 142nd St	RS				176,500					75,650		252,150	STPM-9003(219)
07-09-0007	09	School St	138th st to 142nd St	Engr III				17,500					7,500		25,000	STPM-9003(219)
07-03-0016	09	Main St	N Main to State St	Drains				1,120,000					967,877		2,087,877	STPM-8003(559)
07-03-0016	09	Main St	N Main to State St	Engr III				105,000					45,000		150,000	STPM-8003(559)
07-00-0031	09	Central Ave	Vollmer Rd to US 30	Engr II				128,292					54,982		183,274	STPM-8003(625)
07-	09	Ridge Rd	@ School St	S/W-Sig							108,000		87,782		195,782	CMM-9003(78)
07-	09	Ridge Rd	@ School St	Engr III							3,480		4,620		8,100	CMM-9003(78)
07-	09	Dorchester Ave	152nd to 151st Sts	S/W-Sig							36,000		12,783		48,783	CMM-9003(79)
07-	09	Dorchester Ave	152nd to 151st Sts	Engr III							2,160		540		2,700	CMM-9003(79)
07-06-0065	09	Oak Forest	LeClair/ LaVemgne/ LaPorte	S/W				488,000					129,568		617,568	CMM-8003(780)
07-06-0065	09	Oak Forest	LeClair/ LaVemgne/ LaPorte	Engr III				20,000					5,000		25,000	CMM-8003(780)
07-08-0010	09	Riverdale	CSX RR Barr Yard	Eng Retrofits				4,500,000					1,125,000		5,625,000	CMM-9003(36)
07-08-0001	09	Hazel Crest	S Kedzie Ave (167th-172nd)	Engr I				14,382					3,595		17,977	CMM-8003(984)
07-	09	Hazel Crest	NW corner 171st St	Engr I				23,973					5,993		29,966	CMM-8003(988)
07-	09	Hazel Crest	Park Ave	Engr I				20,880					5,220		26,100	CMM-9003(223)
07-07-0015	09	Indianwood Blvd	Orchard Dr to Sauk Trail Rd	St Lts								67,363	16,829		84,192	TCSP-06IL(16)
07-	09	Thorn Creek Dr	@ Thorn Creek	Engr I			61,944					726,000	20,971		746,971	HPP-2768(02)
07-06-0055	09	Lan-Oak PD	Pennsy Greenway Trl	Engr I					9,624				2,406		12,030	STPTE-DI(782)
07-06-0048	09	Dixie Hwy	Various Locations Lscaping	Engr I					40,000				8,000		48,000	STPTE-DI(801)
07-06-0048	09	Dixie Hwy	Various Locations Lscaping	Engr II					216,000				43,000		259,000	STPTE-DI(802)
07-06-0047	09	171st / 172nd St	Rockwell-Calif.-Prairie Crk	S/W-Bike trl					235,200				63,919		299,119	STPTE-DI(752)
07-06-0047	09	171st / 172nd St	Rockwell-Calif.-Prairie Crk	Engr III					4,800				1,200		6,000	STPTE-DI(752)
				Local Total	0	0	61,944	2,617,142	505,624	0	5,216,875	793,363	3,161,426	0	12,356,374	
				South Total	0	0	1,231,974	2,617,142	505,624	2,260,069	6,307,076	72,568,656	3,977,603	23,162,259	112,630,403	

Du Page Co - Highway Program Awards for Fiscal Year 2009

Illinois DOT Project Awards (FFY 2009)

ID	Yr	Rte/Street	Limits	Work Type	FAI	NHS	HBRRP	STP	STP-TE	STPHS/RR	CMAQ	Other Fed	Match Funds	State Funds	Total	
08-08-0031	09	III 38	@ Gary Mills Rd	Int Imp						628,993			69,888		698,881	
08-08-0033	09	III 38	Finley Rd to Westmore Ave	Sig Mods						139,779			15,531		155,310	
08-03-0011	09	Thorndale Ave	Over Salt Creek	5 Ln Brg			2,494,351						623,588		3,117,939	
08-08-0006	09	III 53	St Charles Rd to Madison St	RS								523,843	0		523,843	
08-08-0013	09	III 38	Over Kress Creek	Culvert Repl								397,956	0		397,956	
08-09-0067	09	III 59	Batavia Rd to III 64 (North Ave)	RS								3,890,701	0		3,890,701	
08-07-0017	09	III 59 / III 38	Over UP RR/BNSF/ Kress Crk	Brg Reprs								912,972	0		912,972	
08-09-0014	09	US 34 (Ogden Ave)	Beaumont Dr to Raymond Rd	RS								1,435,077	0		1,435,077	
08-06-0062	09	US 34 (Ogden Ave)	I-355 to Warwick Ave	RS								2,549,165	0		2,549,165	
08-09-0014	09	Various Rtes	Du Page Co	RS								2,555,070	0		2,555,070	
08-	09	Various Locs	Du Page FAI's	RS / Patch										649,648	649,648	
08-09-0017	09	III 56	Over W Br Du Page River	Brg Repl										221,049	221,049	
08-06-0088	09	III 19 (Irving Pk Rd)	Over Meacham Creek	Brg Repl										1,446,964	1,446,964	
08-	09	FAI-290	@ Nordic Rd	Slope Wall Repr										95,949	95,949	
08-98-0041	09	III 53	Over E Br Du Page River	Brg Repl										2,554,166	2,554,166	
08-	09	III 53	Over BNSF RR	Joint/Bearing Repl										85,129	85,129	
08-08-0007	09	III 53	Madison St to Bryant Ave	RS										363,209	363,209	
08-09-0018	09	Elgin-O'Hare Expy	III 53 to I-290	RS										961,697	961,697	
08-09-0062	09	Gary Mills Rd	Neltor Bl to Roosevelt Rd	RS										207,996	207,996	
08-09-0063	09	III 53	Irving Park Rd to Lake St	RS										511,850	511,850	
08-09-0064	09	III 53	US 20 to Army Trail Rd	RS										895,905	895,905	
08-	09	FAI-55 (Fronts)	Will Co Ln to Woodward Ave	RS										145,852	145,852	
08-09-0054	09	III 38	III 59 to County Farm Rd	RS										1,703,801	1,703,801	
08-06-0088	09	III 19 (Irving Park Rd)	@ Meacham Creek	Land Acq										6,430	6,430	
08-98-0041	09	III 53	@ E BR Du Page river	Land Acq										444,079	444,079	
08-00-0010	09	III 56	W of III 59 to Naperville Rd	Land Acq										63,396	63,396	
08-02-9002	09	Elgin-O'Hare Expy	I-290/ III 53 to O'Hare Ring Rd	Land Acq										15,869	15,869	
08-07-0010	09	22nd St	III 56 to III 83	Land Acq										115,898	115,898	
08-	09	III 53	@ Springbrook Creek	Land Acq										28,568	28,568	
08-00-0008	08	III 38	@ UP RR	Engr I										23,106	23,106	
08-97-0010	08	III 38	@ County Farm Rd	Engr I										20,500	20,500	
08-97-0010	08	O'Hare Ring Rd	I-90 (NW Toll) to I-294	Engr I										7,105,758	7,105,758	
08-02-9002	09	Elgin-O'Hare Expy	I-290/ III 53 to O'Hare Ring Rd	PE Proj Mngrs										1,506,806	1,506,806	
08-07-0010	09	22nd St	III 56 to III 83	Engr II										54,146	54,146	
08-	09	III 56	E of Winfield Rd to Naperville Rd	Engr II										500,000	500,000	
08-02-9002	09	III 56	W of III 59 - E of Winfield Rd	Engr II										1,093,153	1,093,153	
08-02-9002	09	III 53	III 64 to III 56	Engr I										536,235	536,235	
08-00-0008	09	III 53	III 64 to III 38	Engr II										423,226	423,226	
08-06-0088	09	III 19 (Irving Park Rd)	Meacham Creek	Engr I										153,334	153,334	
08-	09	III 19 (Irving Park Rd)	@ York Rd	Engr I										535,546	535,546	
08-	09	US 34 (Ogden Ave)	@ Pasquinnelli Dr	Engr I										55,000	55,000	
Subt						0	0	2,494,351	0	0	768,772	0	12,264,784	709,007	22,524,265	38,761,179

Du Page Co - Highway Program Awards for Fiscal Year 2009

Du Page County Local Governments Project Awards (FFY 2009)

ID	Yr	Rte/Street	Limits	Work Type	FAI	NHS	HBRRP	STP	STP-TE	STPHS/RR	CMAQ	Other Fed	Match Funds	State Funds	Total	
08-05-0007	09	Madison St	Ardmore Ave to Ill 83	S/W								183,500	0		183,500	ARA-8003(593)
08-99-0104	09	DuPage River Trail	Washington St (87th-Royce Rd)	Bike Trail								1,906,449	0		1,906,449	ARA-CM-8003(888)
08-99-0104	09	DuPage River Trail	Washington St (87th-Royce Rd)	Engr III							31,745		7,936		39,681	ARA-CM-8003(888)
08-09-0025	09	Schick Rd	Lorraine Cir to Gary Ave	RS -S/W								1,345,195	0		1,345,195	ARA-8003(440)
08-04-0002	09	Ogden Ave	Downers Grove 2 Locs	S/W				119,688					39,895		159,583	STPM-9003(280)
08-	09	Blackhawk Dr	Chicago Ave to Ogden Ave	Reconst				1,182,038					969,662		2,151,700	STPM-8003(698)
08-04-0022	09	Prairie Ave	Forest to Fairview Aves	Reconst				1,044,194					447,513		1,491,707	STPM-9003(279)
08-06-0021	09	St Charles Rd	Westmore Ave to Ill 83	RS				930,710					398,875		1,329,585	STPM-8003(932)
08-	09	Addison Rd	Ill 64 to US 20	RS - S/W				2,087,055					1,602,746		3,689,801	STPM-9003(37)
08-07-0006	09	York Rd	Green St to Irving Pk Rd	RS				49,054					246,482		295,536	STPM-9003(49)
08-06-0080	09	Church St	@ UP RR	Ped Underpass				0				1,701,600	1,710,246		3,411,846	M-HPP-HD-8003(60)
08-06-0080	09	Church St	@ UP RR	Ped Underpass				226,200					1,316,998		1,543,198	STPM-8003(609)
08-06-0080	09	Church St	@ UP RR	Engr III				142,800					47,600		190,400	STPM-8003(609)
08-07-0004	09	Schick Rd	Over DuPage River	RS				269,710					118,765		388,475	STPM-8003(226)
08-06-0002	09	Du Page Co	24 Municipalities	Bike racks							119,194		29,799		148,993	CMM-8003(812)
08-00-0012	09	Westmont	Vary Locs	S/W							181,730		45,433		227,163	CMM-8003(956)
08-00-0012	09	Westmont	Vary Locs	Engr III							35,958		8,989		44,947	CMM-8003(956)
08-06-0006	09	Heritage Bikeway	Timber Trails to Woodward Ave	Bike Trail				76,738					25,579		102,317	CMM-9003(154)
08-06-0006	09	Heritage Bikeway	Timber Trails to Woodward Ave	Engr III				24,000					6,000		30,000	CMM-9003(154)
08-08-0002	09	Grand Ave	Church to York Rd	S/W				136,920					167,080		304,000	CMM-9003(53)
08-96-0032	09	Salt Creek Grnway	Elizabeth Dr to Addison Rd	Bikeway				3,098,850					774,713		3,873,563	CMM-M-9003(227)
08-96-0032	09	Salt Creek Grnway	Elizabeth Dr to Addison Rd	Engr III				196,000					49,000		245,000	CMM-M-9003(227)
08-08-0085	09	Du Page Co	Ill 38 @ UP RR	Engr II							1,094,610		273,653		1,368,263	CMM-9003(104)
08-05-0001	09	Chicago-Maple	Charles-Patton/Maple-Green	Sig Interconn							233,788		463,149		696,937	CMM-8003(992)
08-05-0001	09	Chicago-Maple	Charles-Patton/Maple-Green	Engr III							101,212		25,303		126,515	CMM-8003(992)
08-00-0012	09	Westmont	Various Locs	Engr II							47,935		11,984		59,919	CMM-8003(955)
08-08-0002	09	Grand Ave	Church to York Rd	Engr II							12,000		19,350		31,350	CMM-9003(52)
08-06-0091	09	Plainfield/Naperville	95th St to Boughthon Rd	Lscaping					67,590				17,022		84,612	STPTE-D1(7881)
08-08-0016	09	Deihl Rd	Raymond to Winfield Rd	RS - C&G						481,804			53,534		535,338	HSIP-8003(954)
08-08-0028	09	Woodridge	Edgewood School	S/W - Lscape								47,545	0		47,545	SRTS-4008(102)
08-08-0020	09	Marquart School		Engr I								49,816	0		49,816	SRTS-4008(25)
08-	09	Illinois Prairie Path	Over E Br DuPage River	Brg Repl								240,000	147,856		387,856	HPP-242(03)
08-04-0007	09	Thorndale Ave	@ Salt Creek	Brg Repl				2,490,111					627,827		3,117,938	BRF-345(45)
08-04-0007	09	Thorndale Ave	@ Salt Creek	Engr III				321,699					80,425		402,124	BRF-345(45)
08-00-0014	09	Wesley/Manchester	@ Illinois Prairie Path	Brg Repr				7,418,357					1,854,589		9,272,946	BRM-7003(539)
08-00-0071	09	Jefferson Ave	Over W Br Du Page River	Brg Repl				2,658,600					832,610		3,491,210	BRM-8003(32)
08-00-0071	09	Jefferson Ave	Over W Br Du Page River	Engr III				226,000					97,000		323,000	BRM-8003(32)
08-08-0034	09	Maple St	Over Spring Brook Creek	Engr I				67,298					16,825		84,123	BRM-8003(993)
08-09-0053	09	Fullerton Ave	Over Salt Creek	Engr I				136,631					34,158		170,789	BROS-43(19)
				Subt	0	0	13,318,696	6,051,449	67,590	481,804	5,390,680	5,474,105	12,568,596	0	43,352,920	
		County Project Summary		Total	0	0	15,813,047	6,051,449	67,590	1,250,576	5,390,680	17,738,889	13,277,603	22,524,265	82,114,099	

Kane Co - Highway Program Awards for Fiscal Year 2009

Illinois DOT Project Awards (FFY 2009)

ID	Yr	Rte/Street	Limits	Work Type	FAI	NHS	HBRRP	STP	STP-TE	STPHS/RR	CMAQ	Other Fed	Match Funds	State Funds	Total
09-09-0001	09	US 20	Weld Rd to Bluff City Rd	G Rail Repl						340,374			37,819		378,193 HSIP-345(50)
09-09-0023	09	Ill 25	Indian Trail Rd to Benton St	Int Imps 5 Sigs						835,381			92,820		928,201 HSIP-2503(18)
09-09-0024	09	Ill 25/III 38/ US 30	@ Mill/ @ 14th / @ Baseline	Sig Mods						297,505			33,056		330,561 HSIP-000S(669)
09-06-0032	09	Ill 25	I-90 to Ill 72 (Higgins Rd)	RS								1,782,911	0		1,782,911 ESP-360(10)
09-08-0040	09	Kendall Co (US30)	Ill 47 to Orchard Rd	RS								1,066,535	0		1,066,535 ESP-349(14)
09-08-0025	09	US 30	Over River St	Brg Decks								476,278	0		476,278 ESP-349(13)
09-08-0026	09	Ill 72	Over I-90	Brg Repl								671,944	0		671,944 ESP-341(46)
09-09-0022	09	US 30 /Ill 47	Kendall Co Ln to Ill 56	RS								2,174,640	0		2,174,640 ESP-326(79)
09-09-0025	09	Various Rtes	Kane Co.	RS								500,309	0		500,309 ESP-000S(652)
09-09-0009	09	Ill 72	Ill 31 (8th St) to 5th St	Sig Interconn							200,332		50,083		250,415 CMF-341(49)
09-09-0032	09	Ill 25	Laurel Ln to New York St	RS										2,718,460	2,718,460
09-09-0037	09	US 20	Ill 47 to Plank Rd	RS										1,380,357	1,380,357
09-	09	US 30	Over E & W Br Big Rock Crk	Brg Decks										520,527	520,527
09-08-0017	09	Galena Bl	Ill 56 to Canterbury Rd	RS										1,089,436	1,089,436
09-08-0015	09	Ill 31	Horne St to 3rd St	RS										559,062	559,062
09-08-0024	09	Ill 31	I-88 to Ill 56	RS										595,855	595,855
09-06-0030	09	US 20	McHenry Co Ln to Ill 47	RS										1,479,963	1,479,963
09-08-0016	09	Ill 25	Ashland Ave to Kendall co Ln	RS										385,535	385,535
09-09-0031	09	Ill 31 (NB)	Lake St to River St	RS										87,171	87,171
09-09-0030	09	Ill 56	US 30 to Norris Rd	RS										2,368,863	2,368,863
09-08-0019	09	McLean Bl	Spring St to Lancaster Cir	RS										375,530	375,530
09-06-0049	09	Weld Rd	Randall Rd to McLean Bl	RS										311,354	311,354
09-09-0036	09	Ill 31 (Lake St)	Arnold Ave to New York St	RS										681,743	681,743
09-09-0035	09	Ill 72	I-90 to Locust Dr	RS										2,542,032	2,542,032
09-01-0005	09	US 30	E of Plank Rd to Weld Rd	Land Acq										3,526	3,526
09-	09	Ill 31	@ Oak St	Land Acq										1,600	1,600
09--7-0018	08	Ill 56	@ Hanks Rd	Engr II										50,522	50,522
				Subt	0	0	0	0	0	1,473,260	200,332	6,672,617	213,779	15,151,536	23,711,523

Kane Co - Highway Program Awards for Fiscal Year 2009

Kane County Local Governments Project Awards (FFY 2009)

ID	YR	Rte/Street	Limits	Work Type	FAI	NHS	HBRRP	STP	STP-TE	STPHS/RR	CMAQ	Other Fed	Match Funds	State	Total	
09-06-0014	09	Indian Trail Rd	Church to Farnsworth Ave	ROW				298,000					298,000		596,000	STPM-9003(38)
09-06-0014	09	Indian Trail Rd	Church to Farnsworth Ave	Reconst				3,116,000				2,500,000	1,456,000		7,072,000	STPM-HPP4085(7)
09-06-0014	09	Indian Trail Rd	Church to Farnsworth Ave	Engr III				401,600					100,400		502,000	STPM-HPP4085(7)
09-08-0048	09	Dean St	Ill 64 to UP RR	RS								272,980	0		272,980	ARA-9003(193)
09-08-0048	09	Dean St	Ill 64 to UP RR	Engr III								26,393	0		26,393	ARA-9003(193)
09-08-0055	09	Wilson St	Randall to Radiant Rds	RS								746,759	0		746,759	ARA-9003(199)
09-08-0055	09	Wilson St	Randall to Radiant Rds	Engr III								82,581	0		82,581	ARA-9003(199)
09-08-0041	09	McDonald Rd	Burlington to Kendall Rd	RS								216,817	0		216,817	ARA-9003(224)
09-08-0041	09	McDonald Rd	Burlington to Kendall Rd	Engr III								32,522	0		32,522	ARA-9003(224)
09-08-0053	09	Summit St	Dundee Ave to Hiawatha Dr	RS								580,089	0		580,089	ARA-9003(225)
09-08-0053	09	Summit St	Dundee Ave to Hiawatha Dr	Engr III								121,810	0		121,810	ARA-9003(225)
09-08-0056	09	Farnsworth Ave	Recklinger to Monitor Rds	RS								585,283	0		585,283	ARA-9003(252)
09-08-0057	09	Washington St	Williams to Main Sts	RS								166,662	0		166,662	ARA-9003(301)
09-08-0014	09	Indian Trail Rd	Edgelawn Dr to lake St	Sig Intconn							304,000		(30,618)		273,382	CMM-9003(44)
09-08-0014	09	Indian Trail Rd	Edgelawn Dr to lake St	Engr III							30,400		7,600		38,000	CMM-9003(44)
09-06-0065	09	New York St	Lake St to Farnsworth Ave	Sig Intconn							1,064,509		266,127		1,330,636	CMM-8003(925)
09-06-0065	09	New York St	Lake St to Farnsworth Ave	Engr III							117,600		29,400		147,000	CMM-8003(925)
09-05-0001	09	Galana Blvd	Constitution Dr-Locust St	Sig Intconn							682,927		170,632		853,559	CMM-8003(927)
09-05-0001	09	Galana Blvd	Constitution Dr-Locust St	Engr III							82,400		20,600		103,000	CMM-8003(927)
09-06-0067	09	Randall Rd	Orchard rd to Main St	Sig Intconn							1		289,050		289,051	CMM-9003(30)
09-06-0067	09	Randall Rd	Orchard rd to Main St	Engr III							32,000		8,000		40,000	CMM-9003(30)
09-06-0066	09	Ill 25	North to Illinois Aves	Repl Sigs/Intcon							620,000		66,524		686,524	CMM-9003(32)
09-06-0066	09	Ill 25	North to Illinois Aves	Engr III							62,000		15,500		77,500	CMM-9003(32)
09-08-0009	09	Ill 31	Prairie to New York Sts	Sig Intconn							588,383		190,551		778,934	CMM-9003(45)
09-08-0009	09	Ill 31	Prairie to New York Sts	Engr III							59,538		14,885		74,423	CMM-9003(45)
09-08-0004	09	Moosehart Rd	@ Lincolnway	Engr II							64,000		93,346		157,346	CMM-9003(142)
09-06-0067	09	Randall Rd	Main St to Orchard Rd	Engr I							32,380		8,095		40,475	CMM-9003(29)
09-06-0066	09	Ill 25	North to Illinois Aves	Engr II							58,176		14,544		72,720	CMM-9003(31)
09-09-0014	09	Ill 31	Wilson St to Main St	Engr II							71,904		17,976		89,880	CMM-9003(33)
09-08-0013	09	Galena Blvd	Locust to Ohio Sts	Engr II							56,643		14,161		70,804	CMM-9003(41)
09-08-0014	09	Indian Trail Rd	Edgelawn Dr to lake St	Engr II							44,733		11,183		55,916	CMM-9003(43)
09-06-0070	09	Oak St	Nr Randall / over Creek	Ped Brg							186,000		46,500		232,500	CMM-8003(900)
09-06-0027	09	Baseline Rd	Orchard Rd to Baseline Rd	Rd Ext								1,185,430	289,315		1,474,745	HPP-887(03)
09-06-0027	09	Baseline Rd	Orchard Rd to Baseline Rd	Engr III								160,000	40,000		200,000	HPP-887(03)
					Subt	0	0	0	3,815,600	0	0	4,157,594	6,677,326	3,437,771	0	18,088,291
					Total	0	2,977,970	583,546	10,253,838	704,675	120,000	541,356	3,808,000	14,133,134	8,326,652	40,744,526

Kane Co - Highway Program Awards for Fiscal Year 2009

Kane County Local Governments Project Awards (FFY 2009) Cont.

ID	YR	Rte/Street	Limits	Work Type	FAI	NHS	HBRRP	STP	STP-TE	STPHS/RR	CMAQ	Other Fed	Match Funds	State	Total
09-00-0016	09	Mid-County Trail	Over Randall Rd @ silver Glen	Bike/Ped Trail					1,033,364		322,934		766,521		2,122,819
09-00-0016	09	Mid-County Trail	Over Randall Rd @ silver Glen	Engr III					128,000				32,000		160,000
09-94-0068	09	Kane Co FPD	Gilman Trail to New York St	Bike Trail					678,233				870,557		1,548,790
09-96-0068	09	McLean/ Ill 31	@ New Stern Rd/ McLean Bl	Int Imps								3,623,510	5,914,012		9,537,522
09-96-0068	09	McLean/ Ill 31	@ New Stern Rd/ McLean Bl	Engr III								543,524	135,881		679,405
												2,500,000	1,071,429		3,571,429
09-96-0018	09	Stearns Rd	Over Fox River / Brewster Creek	Engr III								2,321,580	580,395		2,901,975
09-96-0018	09	Stearns Rd	Over Fox River / Brewster Creek	Brg				8,091,940					2,022,985		10,114,925
09-96-0018	09	Stearns Rd	Over Fox River / Brewster Creek	Brg								4,500,000	1,125,000		5,625,000
09-96-0018	09	Stearns Rd	Co Ln to Ill 25/ Dunham	New Rd/ Trl					242,000		46,474	3,230,470	807,616		4,038,086
09-96-0018	09	Stearns Rd	Co Ln to Ill 25/ Dunham	New Rd/ Trl								900,714	0		1,189,188
09-96-0018	09	Stearns Rd	Co Ln to Ill 25/ Dunham	New Rd/ Trl								1,100,000	0		1,100,000
09-96-0018	09	Stearns Rd	Co Ln to Ill 25/ Dunham	New Rd/ Trl								7,331,898	6,832,974		14,164,872
09-96-0018	09	Stearns Rd	Co Ln to Ill 25/ Dunham	New Rd/ Trl								1,374,731	7,056,952		8,431,683
09-96-0018	09	Stearns Rd	McLean Bl to Randall Rd	New Rd/ Trl								7,123,849	2,780,962		9,904,811
09-96-0018	09	Stearns Rd	McLean Bl to Randall Rd	Engr III								959,989	239,997		1,199,986
09-96-0018	09	Stearns Rd	Randall Rd to DuPage Co Ln	Engr III								2,804,816	701,204		3,506,020
09-96-0018	09	Stearns Rd	Randall Rd to DuPage Co Ln	Engr III				750,000					263,129		1,013,129
09-02-0005	09	Big Timber Rd	Over Tyler Creek	ROW			400,000						100,000		500,000
09-02-0005	09	Big Timber Rd	Over Tyler Creek	Engr III			131,695						32,924		164,619
09-04-0002	09	Wood St	Over BNSF RR	Brg Repl			2,552,558						638,112		3,190,670
09-04-0002	09	Wood St	Over BNSF RR	Engr III			379,200						94,800		474,000
09-08-0045	09	Prairie St	Over Blackberry Creek	Engr I			106,564						26,641		133,205
09-04-0003	09	Bolcum Rd	Over Otter/ Ferson Creek	Engr II			103,816						25,959		129,775
09-09-0015	09	Ohio St	Rural to Indian Ave	Engr I			219,562						54,890		274,452
09-09-0058	09	Deer Path Rd	Main St to Limestone Dr	Engr I			88,322						22,082		110,404
09-08-0042	09	Burr Rd	Over Ferson Creek	Engr I			102,906						25,726		128,632
Subt					0	0	4,084,623	8,841,940	2,081,597	0	369,408	37,414,367	33,123,462	0	85,915,397
Local Total					0	0	4,084,623	12,657,540	2,081,597	0	4,527,002	44,091,693	36,561,233	0	104,003,688
County Total					0	0	4,084,623	12,657,540	2,081,597	1,473,260	4,727,334	50,764,310	36,775,012	15,151,536	127,715,211

Kendall Co - Highway Program Awards for Fiscal Year 2008

Illinois DOT Project Awards (FFY 2009)

ID	Yr	Rte/Street	Limits	Work Type	FAI	FAP NHS	HBRRP	STP	STP-TE	STPHS/RR	CMAQ	Other Fed	Match Funds	State Funds	Total
09-	09	US 34	@ Orchard Rd	L Turn Lns										150,000	150,000
09-	09	US 52	Ill 47 to Will Co Ln	RS				1,647,244					411,811		2,059,055
09-	09	US 52	@ Aux Sable Creek	Brg Repl				648,971					162,243		811,214
09-	09	Ill 47	@ Jefferson St & @ Spring St	Bldg Demolition										93,223	93,223
09-	09	US 52	@ Aux Sable Creek	Land Acquisition										7,456	7,456
09-	09	Il 47 (Bridge St)	Benton St to Main St	Land Acquisition										62,896	62,896
09-94-0036	09	Il 47 (Bridge St)	N of US 34 to Ill 71	Land Acquisition										362,061	362,061
09-	09	Il 47 (Bridge St)	Orchard Rd to US 34	Land Acquisition										766	766
09-	09	Il 47 (Bridge St)	N of US 34 to Ill 71	Engr II										280,577	280,577
09-02-0001	09	Ill 71	Orchard Rd to US 34	Engr II										142,531	142,531
09-02-0033	09	Prairie Parkway	Ill 71 to US 34	Land Acq								10,971,511		2,742,878	13,714,389
09-02-0033	09	Prairie Parkway	Ill 71 to US 30	Subsurface Util (Engr)										500,000	500,000
09-02-0033	09	Prairie Parkway	I-88 to I-80	Engr I										1,020,000	1,020,000
09-02-0033	09	Prairie Parkway	I-88 to I-80	Engr I										5,714,000	5,714,000
					0	0	0	2,296,215	0	0	0	10,971,511	574,054	11,076,388	24,918,168

Kendall County Local Govt. FY 2009

09-	09	Fox Rd (Yorkville)	Poplar to Ill 47	RS				295,917				73,979			369,896	STPM-
09-	09	Fox Rd (Yorkville)	Poplar to Ill 47	Engr III				39,000				9,750			48,750	
Subt.					0	0	0	334,917	0	0	0	83,729	0	0	418,646	
Total					0	0	0	2,631,132	0	0	0	11,055,240	574,054	11,076,388	25,336,814	

Notes: Kendall and Grundy County IDOT Expenditures are Budgeted through District 3.
Local Project Awards for STP by municipalities in the Chicago Urbanized Area - the funding is programmed and budgeted through District 1. All other local funding is programmed through District 3.

Lake Co - Highway Program Awards for Fiscal Year 2009

Illinois DOT Project Awards (FFY 2009)

ID	Yr	Rte/Street	Limits	Work Type	FAI	NHS	HBRRP	STP	STP-TE	STPHS/RR	CMAQ	Other Fed	Match Funds	State Funds	Total
10-00-0005	09	Ill 120	@ Bacon Rd	Int Imp		548,331						546,000	137,083		1,231,414 NHF-HPP-333(14)
10-94-0008	09	US 45	Ill 137 to Ill 120	Add Lns/Recon		6,524,470							1,631,117		8,155,587 NHF-344(49)
10-09-0026	09	US 41	@ Stearn School Rd & Ill 21	Sig Mods						122,774			13,642		136,416 HSIP-346(15)
10-08-0048	09	US 12 (Rand Rd)	Miller Rd to Old Rand Rd	Sig Mods						543,396			60,377		603,773 HSIP-334(17)
10-09-0020	09	Ill 131	@ Sunset / 10th / 14th Etc	Sig Mods						384,295			42,699		426,994 HSIP-2711(17)
10-09-0018	09	Ill 137	Saratoga Ave to Meridian Dr	Sig Mods						365,466			40,607		406,073 HSIP-000S(668)
10-97-0008	09	Ill 83	Wisc St Ln to Petite Lake Rd	Add Lns								13,436,000	0		13,436,000 ESP-886(07)
10-08-0008	09	Ill 137	MLK Dr to Ill 131	RS								3,088,689	0		3,088,689 ESP-352(12)
10-08-0012	09	Ill 137	Over Des Plaines River	Deck Reprs								606,125	0		606,125 ESP-335(10)
10-08-0043	09	Ill 60	Ill 21 to I-294	RS								1,145,733	0		1,145,733 ESP-335(12)
10-06-0024	09	Ill 59	Ill 22 to Lake-Cook Rd	RS								1,134,208	0		1,134,208 ESP-338(39)
10-09-0110	09	Ill 176/ 60/ 83	Thorngate-Ill 83/Ill 176-Midlothian	RS								1,219,748	0		1,219,748 ESP-335(13)
10-08-0043	09	Ill 131	Ill 120 to Ill 137	RS								2,682,793	0		2,682,793 ESP-2711(
10-09-0027	09	Ill 43	Ill 60 to Gages Lake Rd	RS								972,729	0		972,729 ESP-2706(103)
10-	09	Ill 176	Midlothian Rd to Ill 21	RS								1,123,647	0		1,123,647 ESP-1238(9)
10-08-0012	09	Ill 176	Ill 21 to St Mary's/ Des Plaines	RS								864,105	0		864,105 ESP-1238(10)
10-09-0022	09	Various Locs	Lake Co	RS								3,359,325	0		3,359,325 ESP-000S(657)
10-09-0028	09	Various Locs	Lake Co	RS								2,695,773	0		2,695,773 ESP-000S(656)
10-08-0005	09	Ill 60/Ill 83	Ill 120 to Ill 176	RS								2,369,279	0		2,369,279 ESP-335(01)
10-08-0007	09	Various Locs	Various Rtes	Intermittent RS								1,947,777	0		1,947,777 ESP-000S(656)
10-09-0029	09	US 45	@ Gages Lake Rd	Bldg Demol										88,792	88,792
10-94-0007	09	Various Locs	Cook & Lake Co's	RS / Patch										589,332	589,332
10-	09	Ill 22	@ Bannochburn Ctr	Drainage Reprs										79,993	79,993
10-	09	Washington St	Over US 41	Bearing Repl										268,646	268,646
10-	09	US 14	McHenry Co Ln to Hart Rd	RS										1,975,700	1,975,700
10-09-0051	09	Ill 137	South Ave to 10th St	Patching										297,221	297,221
10-06-0023	09	Ill 22	@ US 45	Int Reconst										4,893,892	4,893,892
10-0-0023	09	Ill 22	Kreugar Rd to Old McHenry Rd	RS										752,255	752,255
10-08-0039	09	Ill 132	Ill 59 to Sheehan Dr	RS										972,503	972,503
10-06-0034	09	Ill 137	Genessee St to MLK Dr	RS										1,283,350	1,283,350
10-08-0041	09	US 45	Alanson Rd to Ill 83	RS										1,382,048	1,382,048
10-06-0021	09	Ill 21	Ill 137 to Church St	RS										721,192	721,192
10-08-0036	09	Sheridan / Walker Av	Lkview- Central/Mulberry-Lake-Cook	RS										1,949,262	1,949,262
10-06-0046	09	US 41	Service Drs N of Ill 176	RS										459,354	459,354
10-09-0035	09	US 41	Waukegan Rd to Belvidere Rd	RS										391,402	391,402
10-09-0050	09	Ill 132	US 45 to I-94 Ramp	RS										2,497,264	2,497,264
10-09-0042	09	Ill 137	Blanchard Rd to Russel Rd	RS										3,861,595	3,861,595
10-06-0028	09	Sheridan Rd	Blodgett to Russel Rd	RS										597,720	597,720
10-06-0045	09	Ill 43	Ill 22 to Atkinson Rd	RS										2,817,900	2,817,900
10-98-0020	09	Lake-Cook/Sheridan	Green Bay Rd to Sheridan Rd	RS										338,814	338,814
10-06-0037	09	Ill 173	US 45 to I-294 (Tri-State)	RS										1,509,439	1,509,439
Subt.					0	7,072,801	0	0	0	1,415,930	0	37,191,931	1,925,526	27,727,674	75,333,862

Lake County - Highway Program Awards for Fiscal Year 2009

Illinois DOT Project Awards (FFY 2009) Cont.

ID	Yr	Rte/Street	Limits	Work Type	FAI	NHS	HBRRP	STP	STP-TE	STPHS/RR	CMAQ	Other Fed	Match Funds	State Funds	Total
10-08-0040	09	US 41	Washington St to Ill 21	RS										4,691,440	4,691,440
10-09-0046	09	US 12	Ill 22 to Old Rand Rd	RS										3,766,818	3,766,818
10-09-0047	09	US 12 / Ill 59	Fish lake Rd to Grand Ave	RS										3,817,754	3,817,754
10-09-0048	09	Ill 22	Storybook Ln to Landon Ln	RS										524,729	524,729
10-94-0002	09	Ill 22	US 12 to Quentin Rd	Lscape										230,025	230,025
10-06-0043	09	Old Skokie Rd	Wisc St Ln to US 41	RS										744,553	744,553
10-06-0028	09	US 41	@ Ill 132 (Grand Ave)	Util Adj										123,693	123,693
10-	09	Ill 22 (Half Day Rd)	US 12 to Beushing Rd	Util Adj										217,789	217,789
10-	09	Ill 22 (Half Day Rd)	Ill 83 to US 45/ Ill 21	Engr III										274,245	274,245
10-06-0028	09	US 41	@ Ill 132 (Grand Ave)	Engr III										2,200,000	2,200,000
10-04-0008	09	US 45	Ill 120 to Ill 137	Engr III										200,000	200,000
10-06-0023	09	Ill 22 (Half Day Rd)	@ US 41/ Ill 21	Engr III										210,000	210,000
10-97-0008	09	Ill 83	Wisc St Ln to Petittie Lake Rd	Engr III										249,000	249,000
10-06-0028	09	US 41	@ Ill 132 (Grand Ave)	Land Acq										769,943	769,943
10-04-0008	09	US 45	Ill 120 to Ill 137	Land Acq										57,648	57,648
10-06-0023	09	Ill 22 (Half Day Rd)	@ US 41/ Ill 21	Land Acq										44,590	44,590
10-00-0005	09	Ill 22 (Half Day Rd)	@ I-94	Land Acq										54,494	54,494
10-97-0008	09	Ill 83	Wisc St Ln to Petittie Lake Rd	Land Acq										549,097	549,097
10-00-0005	09	Ill 120	@Bacon & Cedar Lake Rds	Land Acq										498,203	498,203
10-99-0003	09	Ill 173	Boat Channels nr Ill 59	Land Acq										9,049	9,049
10-	09	FAI-94	Wisc St In to Ill 173	Engr I										500,000	500,000
10-06-0028	09	US 41	@ Ill 132 (Grand Ave)	Engr II										19,895	19,895
10-04-0008	09	US 45	Ill 120 to Ill 137	Engr II										53,904	53,904
10-	09	Ill 22 (Half Day Rd)	Quentin Rd to Ill 83	Engr I										142,346	142,346
10-94-0001	09	Ill 22 (Half Day Rd)	@ US 45/Ill 21 to I-94	Engr II										328,798	328,798
10-94-0001	09	Ill 22 (Half Day Rd)	FAI-94 - US 41	Engr II										106,664	106,664
10-04-0004	09	Ill 60 (Townline Rd)	@ FAI-94	Engr II										82,825	82,825
10-97-0008	09	Ill 83	Wisc St In to Petittie Lake Rd	Engr II										149,235	149,235
10-09-0024	09	Ill 131 (Green Bay)	Wisc St In to Sunset Ave	Engr I										1,470,661	1,470,661
10-	09	Grand Illinois Trail	Moraine Hills to Dowell Rd	Engr I										92,390	92,390
			Subt.		0	0	0	0	0	0	0	0	0	22,179,788	22,179,788
			IDOT Total		0	7,072,801	0	0	0	1,415,930	0	37,191,931	1,925,526	49,907,462	97,513,650

Lake County Local Governments Project Awards (FFY 2009)

ID	Yr	Rte/Street	Limits	Work Type	FAI	NHS	HBRRP	STP	STP-TE	STPHS/RR	CMAQ	Other Fed	Match Funds	State Funds	Total		
10-94-0020	09	Washington St	Cemetary Rd to Six Flags Dr	Add Lns				1,846,694				2,418,933	1,202,905		5,468,532	STPM-HPP-8003(506)	
10-94-0020	09	Washington St	Cemetary Rd to Six Flags Dr	Engr III				391,644					167,848		559,492	STPM-HPP-8003(506)	
10-99-0109	09	Cemetary Rd	Washington St to Tri-State	Reconst								4,313,245	1,848,533		6,161,778	ARA-80003(322)	
10-99-0109	09	Cemetary Rd	Washington St to Tri-State	Engr III								498,425	213,611		712,036	ARA-80003(322)	
10-99-0105	09	Wilmot Rd	Gordon Terr to Deerfield Rd	Wdn /RS								1,076,807	1,215,838		2,292,645	ARA-80003(870)	
10-99-0105	09	Wilmot Rd	Gordon Terr to Deerfield Rd	Engr III								84,280	0		84,280	ARA-80003(870)	
10-08-0017	09	Carl Sandburg School	Various Sts	Signs / S/W								299,445	0		299,445	SRTS-4008(18)	
10-08-0017	09	Carl Sandburg School	Various Sts	Engr III								30,000	0		30,000	SRTS-4008(18)	
10-08-0017	09	Carl Sandburg School	Various Sts	Engr II								31,996	0		31,996	SRTS-4008(17)	
10-08-0019	09	Wauconda	W Church	Engr II								2,564	0		2,564	SRTS-4008(16)	
10-06-0001	09	Everett Rd	@ Riverwoods Rd	Engr II							114,965		28,742		143,707	CMM-9003(152)	
10-00-0113	09	Cedar Lake Rd	@ Monaville Rd	Engr I							160,428		40,107		200,535	CMM-9003(57)	
10-00-0128	09	River Rd	@ Roberts Rd	Engr I							186,518		46,629		233,147	CMM-9003(61)	
10-06-0063	09	Lewis Ave	Yorkhouse Rd to 14th St	Engr II							158,918		39,730		198,648	CMM-9003(70)	
10-	09	Lake Co	Various Locs	Engr II							127,810		31,952		159,762	CMM-8003(216)	
10-06-0055	09	Deerfield Rd	Chestnut to Park Ave	Engr II					52,000				13,000		65,000	STPTE-9003(100)	
10-06-0058	09	MLKing Dr	Commonwealth to Sheridan Rd	Engr I					136,479				34,120		170,599	STPTE-D1(793)	
10-	09	Lotus Dr							275,180				68,820		344,000	STPTE-D1(799)	
10-09-0012	09	Wilmot Rd/Hazel Ave	Over W N Br Chicago Riv	Brg Repl			515,043						128,762		643,805	BRM-9003(51)	
10-09-0012	09	Wilmot Rd/Hazel Ave	Over W N Br Chicago Riv	Engr III			52,962						13,240		66,202	BRM-9003(51)	
10-09-0013	09	Arlington Hts Rd	@ Buffalo Creek	Engr I			31,136						7,784		38,920	BRM-8003(790)	
10-09-0015	09	Belevidere St	@ Ill 137 (Sheridan to Pershing)	Engr I			99,323						24,830		124,153	BRM-9003(11)	
10-09-0045	09	Juniper Court	Over N Br Chicago River	Engr I			24,498						6,125		30,623	BROS-9003(293)	
10-09-0044	09	Central Ave	Over w Fr N Br Chicago River	Engr I			28,697						7,174		35,871	BROS-9003(296)	
Local Total					0	0	751,659	2,238,338	463,659	0	748,639	8,755,695	5,139,750	0	18,097,740		
County Total					0	7,072,801	751,659	2,238,338	463,659	1,415,930	748,639	45,947,626	7,065,276	49,907,462	115,611,390		

Mc Henry Co - Highway Program Awards for Fiscal Year 2009

Illinois DOT Project Awards (FFY 2009)

ID	Yr	Rte/Street	Limits	Work Type	FAI	NHS	HBRRP	STP	STP-TE	STPHS/RR	CMAQ	Other Fed	Match Funds	State Funds	Total		
11-06-0016	08	Ill 23	@ Kishwaukee River	Culvert Repl			2,955,362						738,840		3,694,202	BRF-335(11)	
11-09-0007	09	Ill 31	Johnsburg Rd to Blake Dr	Sig Interconn							153,014		38,254		191,268	CMF-336(48)	
11-06-0023	09	Ill 176	Ill 31 to Nish Rd	RS								1,314,214	0		1,314,214	ESP-335(11)	
11-09-0010	09	US 12 (Main St)	Wisc St Ln to Ill 173	RS								523,886	0		523,886	ESP-334(18)	
11-08-0020	09	US 14	Bunker Hill Rd to Park Ln Dr	RS								684,447	0		684,447	ESP-305(41)	
11-98-0013	09	Ill 173	US 12 to Lake Co Ln	RS								1,953,958	0		1,953,958	ESP-303(42)	
11-09-0011	09	Various Rtes	McHenry Co.	RS								693,261	0		693,261	ESP-000S(655)	
11-98-0012	09	Ill 47	Ill 120 to Ill 176	RS										2,491,000	2,491,000		
11-00-0005	09	Ill 23	Over Kishwaukee River	Beam Fab										747,000	747,000		
11-08-0015	09	Ill 31	Johnsburg Rd to US 12	RS										1,853,774	1,853,774		
11-98-0002	09	Ill 173	Alden Rd to US 12	RS										3,342,878	3,342,878		
11-98-0002	09	US 12	Ill 31 to Lake Co Ln	RS										2,342,709	2,342,709		
11-98-0012	09	Ill 23	I-90 (NW Toll) to US 20	RS										1,315,830	1,315,830		
11-98-0012	09	Ill 47	Ill 173 to Price Rd	RS										342,973	342,973		
11-	09	Ill 173	Piscsaw Creek	Wetlnd Mitigation										80,300	80,300		
11-06-0015	09	Ill 23	Kishwaukee & Overflow	Wetlnd Mitigation										300,000	300,000		
11-01-0004	09	Ill 23	@ River Rd	Util Adj										232,382	232,382		
11-00-0201	09	Algonquin ByPass	Ill 31 N to Ill 31 S (Juncts)	Land Acq										61,900	61,900		
11-98-0024	09	Ill 47 (Vine St)	Reed to Kreutzer Rds	Land Acq										1,396,403	1,396,403		
11-06-0015	09	Ill 23	Kishwaukee & Overflow	Land Acq										43,955	43,955		
11-00-0201	09	Algonquin ByPass	Ill 31 N to Ill 31 S (Juncts)	Engr II										2,916,406	2,916,406		
11-98-0024	09	Ill 47 (Vine St)	Reed to Kreutzer Rds	Engr II										156,748	156,748		
11-06-0018	09	Ill 47 (Vine St)	Charles Rd to US 14	Engr I										1,600,000	1,600,000		
11-07-0014	09	Ill 47 (Vine St)	US 14 to Reed Rd	Engr I										77,592	77,592		
11-00-0001	09	Ill 31 (Front St)	Ill 120 to Ill 176	Engr I										104,291	104,291		
11-00-0001	09	Ill 31 (Front St)	Ill 120 to Ill 176	Engr I										275,969	275,969		
11-07-0001	09	Ill 31	@ Virginia & Klasen Rds	Engr II										450,000	450,000		
	09	US 14	W lake Shore Dr to Lukas	Engr II										767,620	767,620		
	09	US 14	Lucas to Crystal Lk Ave	Engr II										550,000	550,000		
IDOT Total						0	0	2,955,362	0	0	0	153,014	5,169,766	777,094	21,449,730	30,504,966	

Mc Henry County Local Govts.FFY 2009

11-03-0001	09	Crystal Lake Ave	@ Pingree / Terra Cotta	Int Imp				717,571						179,393	896,964	HD-STPM-8003(602)	
11-03-0001	09	Crystal Lake Ave	@ Pingree / Terra Cotta	Engr III								200,000	0		200,000	HD-STPM-8003(602)	
11-03-0001	09	Crystal Lake Ave	@ Pingree / Terra Cotta	Int Imp								385,606	0		385,606	HD-STPM-8003(602)	
11-08-0018	09	Haligus Rd	Geneva to Miller Rd	Reconst				821,650						205,412	1,027,062	STPM-9003(82)	
11-08-0018	09	Haligus Rd	Geneva to Miller Rd	Engr III				104,800						26,200	131,000	STPM-9003(82)	
11-08-0047	09	Greenwood Rd	Tryon Grove Rd to Ill 173	RS				592,876						148,219	741,095	STPM-9003(183)	
11-08-0017	09	Miller Rd	Randall Rd to Crystal Lkae Rd	RS				507,634						126,908	634,542	STPM-9003(81)	
11-08-0017	09	Miller Rd	Randall Rd to Crystal Lkae Rd	Engr III				72,800						18,200	91,000	STPM-9003(81)	
11-08-0046	09	Reed Rd	Haligus Rd to Annandale Dr	RS				700,000						15,986	715,986	STPM-9003(281)	
11-08-0049	09	Virginia Rd	Rakow Rd to Ill 31	RS				700,000					2,890,200		3,590,200	STPM-9003(255)	
11-08-0039	09	Lillian St	Crystal Lake Rd to Ill 31	RS /S/W				192,000						57,542	249,542	STPM-9003(242)	
11-08-0039	09	Lillian St	Crystal Lake Rd to Ill 31	Engr III				18,000						4,500	22,500	STPM-9003(242)	
11-08-0037	09	McKinley Rd/Ayer	Division-Garfield/III 173-Park	RS				296,363						74,128	370,491	STPM-9003(185)	
11-08-0037	09	McKinley Rd/Ayer	Division-Garfield/III 173-Park	Engr III				30,320						7,580	37,900	STPM-9003(185)	
11-08-0048	09	Ackman Rd/Main St	Lakewood to Randall Rd	RS				343,653						85,913	429,566	STPM-9003(184)	
11-08-0040	09	Haligus Rd/Huntley Rd	Ackman Rd to NVL/SVL to Lake	RS				216,868						54,217	271,085	STPM-9003(175)	
11-08-0040	09	Haligus Rd/Huntley Rd	Ackman Rd to NVL/SVL to Lake	Engr III				32,530						8,133	40,663	STPM-9003(175)	
Subt						0	0	0	5,347,065	0	0	0	585,606	3,902,531	0	9,835,202	

Mc Henry Co - Highway Program Awards for Fiscal Year 2009

Mc Henry County Local Govts. 2009 (Cont.)

ID	Yr	Rte/Street	Limits	Work Type	FAI	NHS	HBRRP	STP	STP-TE	STPHS/RR	CMAQ	Other Fed	Match Funds	State Funds	Total	Fed ID
11-08-0042	09	Crystal Lake Ave	Vil Lim to Rawson Rd Brg	RS				319,685					79,922		399,607	STPM-9003(169)
11-08-0042	09	Crystal Lake Ave	Vil Lim to Rawson Rd Brg	Engr III				47,953					11,988		59,941	STPM-9003(169)
11-08-0038	09	Miller/Frank/Oak	Halgus-Lakewood-Algonquin	RS				656,000					164,000		820,000	STPM-9003(214)
11-08-0038	09	Miller/Frank/Oak	Halgus-Lakewood-Algonquin	Engr III				76,000					19,000		95,000	STPM-9003(214)
11-08-0051	09	South St	Morain to Tara Drs	RS				349,253					109,242		458,495	STPM-9003(182)
11-08-0051	09	South St	Morain to Tara Drs	Engr III				52,388					13,097		65,485	STPM-9003(182)
11-08-0050	09	Calhoun St	Seminary to Ill 47	RS				180,836					45,209		226,045	STPM-9003(181)
11-08-0050	09	Calhoun St	Seminary to Ill 47	Engr III				18,640					4,660		23,300	STPM-9003(181)
11-08-0052	09	Huntington / Dundee	Main-Kruetzer Rd	RS				505,464					126,366		631,830	STPM-9003(173)
11-08-0043	09	W Wegner / South St	Lily Lake Rd to Darrel Rd	RS				252,316					63,079		315,395	STPM-9003(170)
11-08-0043	09	W Wegner / South St	Lily Lake Rd to Darrel Rd	Engr III				52,800					13,200		66,000	STPM-9003(170)
11-08-0044	09	Lincoln Ave	US 14 to Algonquin Rd	RS				169,161					42,290		211,451	STPM-9003(167)
11-08-0044	09	Lincoln Ave	US 14 to Algonquin Rd	Engr III				25,600					6,400		32,000	STPM-9003(167)
11-	09	Crystal Lake	Various Sts	RS				956,460					239,115		1,195,575	STPM-9003(196)
11-08-0036	09	Square Barn Rd/	Hanson Rd / Huntington	RS				1,321,816					430,454		1,752,270	STPM-9003(174)
11-08-0036	09	Square Barn Rd/	Hanson Rd / Huntington	Engr III				107,200					26,800		134,000	STPM-9003(174)
11-05-0005	09	Garfield St	McKinley Rd/Ayer	RS								214,371	0		214,371	ARA-9003(449)
11-05-0005	09	Garfield St	McKinley Rd/Ayer	Engr III								25,000	0		25,000	ARA-9003(449)
11-07-0006	09	Kreutzer Rd	Smith Rd to UP RR	RS								255,876	0		255,876	ARA-9003(358)
11-07-0006	09	Huntington Dr N	Huntington to Edgewood Drs	RS								361,874	0		361,874	ARA-9003(357)
11-00-0012	09	Valley View Rd	Crystal Lake Rd to Ill 176	RS								209,467	0		209,467	ARA-9003(354)
11-00-0012	09	Valley View Rd	Crystal Lake Rd to Ill 176	Engr III								24,105	0		24,105	ARA-9003(354)
11-09-0013	09	Wondermere Rd	Greenwood to Thompson Rds	RS								229,891	0		229,891	ARA-9003(317)
11-09-0013	09	Wondermere Rd	Greenwood to Thompson Rds	Engr III								11,057	0		11,057	ARA-9003(317)
11-09-0026	09	Bull Valley Rd	Shelby Ct to Valley Hill Rd	RS								234,009	0		234,009	ARA-9003(311)
11-09-0017	09	Barreville Rd	N Vill Limit to Ames Rd	RS								249,968	0		249,968	ARA-9003(369)
11-07-0010	09	Hanson Rd	Edgewood to Huntington Rds	Reconst / S/W				1,500,000			144,000		1,054,660		2,698,660	STP-CMM-9003(107)
11-95-0002	09	Erick St	Crystal Lake Ave to Ill 176	Wdn - 3 Lns				1,500,000			69,000		809,989		2,378,989	STP-CMM-7003(397)
11-08-0002	09	E Crystal Lake Ave	Erick St to Pingree Rd	Wdn / S/W				1,155,815			100,572		264,857		1,521,244	STP-CMM-8003(997)
11-08-0002	09	E Crystal Lake Ave	Erick St to Pingree Rd	Engr III				139,964					7,991		147,955	STP-CMM-8003(997)
11-06-0037	09	Cary PD 3 Oaks Rd	Community Trail Bikeway	Engr II					32,800				8,200		41,000	STPTE-D1(709)
11-06-0027	09	Allendale Rd	Over Vander Karr Creek	Brg Repl				846,950					211,738		1,058,688	BROS-111(44)
11-08-0024	09	Blivin & Lawrence Rds	@ Lawrence/Pishwaukee Creek	Engr I				181,017					45,254		226,271	BRS-111(46)
11-08-0029	09	Hill Rd	Over N Br Nippersink Creek	Engr I				108,609					27,152		135,761	BROS-111(50)
11-08-0033	09	Noe Rd	Over Rush Creek	Engr I				103,866					25,967		129,833	BROS-111(54)
11-08-0025	09	County Line Rd	Over Kishwaukee River	Engr I				191,254					47,813		239,067	BRM-9003(108)
11-09-0036	09	Harvard - Ayer Rd	@ Mokeler Creek	Engr II				63,409					15,852		79,261	BRM-8003(717)
11-06-0025	09	Thompson Rd	@ Nippersink Creek	Engr II				109,995					27,499		137,494	BRM-8003(721)
				Subt	0	0	1,605,100	9,387,351	32,800	0	313,572	1,815,618	3,941,794	0	17,096,235	
				Local Total	0	0	1,605,100	14,734,416	32,800	0	313,572	2,401,224	7,844,325	0	26,931,437	
				County Total	0	0	4,560,462	14,734,416	32,800	0	466,586	7,570,990	8,621,419	21,449,730	57,436,403	

Will Co - Highway Program Awards for Fiscal Year 2009

Illinois DOT Project Awards (FFY 2009)

ID	Yr	Rte/Street	Limits	Work Type	FAI	NHS	HBRRP	STP	STP-TE	STPHS/RR	CMAQ	Other Fed	Match Funds	State Funds	Total	
12-98-0008	09	FAI - 55	@ Arsenal Rd (Advance Work)	Interchng Prep	4,555,416								506,157		5,061,573	IM-55-6(235)245
12-97-0027	09	FAI - 55	Black Rd to US 30	Noise Wall	6,908,607								767,623		7,676,230	IM-55-6(234)353
12-97-0027	09	FAI - 55	US 30 to Weber Rd	Noise Wall	7,695,352								855,039		8,550,391	IM-55-6(233)358
12-	09	FAI - 57	US 30 to Pauling Rd	Lts						2,014,559			223,840		2,238,399	HSIP-57-7(284)333
12-09-0025	09	Various Locs	Ill 50/US 41/III 1	Sig Mods	387,414								43,046		430,460	HSIP-000S(682)
12-09-0027	09	Various Locs	Ill 126/ Ill 171/ Ill 53	Sig Mods	339,293								37,699		376,992	HSIP-000S(674)
12-09-0026	09	Various Locs	US 6 / Ill 7	Sig Mods	255,548								28,394		283,942	HSIP-000S(673)
12-09-0024	09	Various Locs	Repl Controllers	Sig Imps						163,204			18,134		181,338	HSIP-000S(670)
12-	09	Ill 1	Elmscourt Ln to Goodenow Rd	RS				2,222,864					555,716		2,778,580	STPF-876(75)
12-	09	Ill 1	Elmscourt Ln to Goodenow Rd	Util Adj				113,478					28,369		141,847	STPF-876(75)
12-	09	US 30	US 34 to 111th St	RS/Culvert Repl				678,499					169,625		848,124	STPF- 607(349)
12-09-0078	09	Ill 7 (Larkin Ave)	Hillcrest Ctr to McDonough	RS								1,739,465	0		1,739,465	ESP-856(25)
12-06-0055	09	US 52	Over Jackson Creek	Brg Deck								309,740	0		309,740	ESP-852(11)
12-06-0059	09	Ill 50 (Governors Hw	Pauling to Kennedy Rds	RS								907,356	0		907,356	ESP-840(63)
12-06-0058	09	Ill 50 (Cicero Ave)	Pauling Rd to N Peotone Rd	RS								1,574,903	0		1,574,903	ESP-840(61)
12-08-0022	09	Ill 102	Over Rayne Creek	Deck Repl								194,058	0		194,058	ESP-631(15)
12-07-0010	09	US 30	Over Hickory Creek	Deck Reprs								328,811	0		328,811	ESP-607(79)
12-09-0022	09	US 52/US 6	Raynor Ave to Art Schultz Dr	RS								825,859	0		825,859	ESP-607(78)
12-09-0021	09	FAI-57	@ N Peotone Rd	Deck Reprs								426,191	0		426,191	ESP-57-7(279)327
12-09-0023	09	Ill 7(159th St)	I-355 to Wil-Cook Ln	RS								1,650,012	0		1,650,012	ESP-351(19)
12-	09	Ill 59 (Division St)	@ US 30	Int Reconst								7,913,002	0		7,913,002	ESP-338(37)
12-08-0023	09	Ill 1	Over Trim Creek	Brg Deck								476,278	0		476,278	ESP-332(91)
12-08-0025	09	US 45/US 52	@ S Br forked Creek	Brg Deck								237,759	0		237,759	ESP-350(51)
12-08-0024	09	US 45	@ Forked Creek	Deck Repl								248,217	0		248,217	ESP-350(50)
12-08-0012	09	US 6 (Chanahon Rd)	Terry Dr to US 52	RS								1,729,520	0		1,729,520	ESP-000S(685)
12-09-0020	09	Various Rtes	Will Co.	RS								1,595,801	0		1,595,801	ESP-000S(653)
13-08-0002	09	FAI-55	Will / DuPage / Cook Co's	CCTV Install							2,206,931		245,215		2,452,145	CNI-55-6(236)249
12-	09	FAI-55	@ Bolingbrook NB	Wt Station										281,767	281,767	
12-06-0066	09	Ill 171 (Archer Ave)	Over Long Run Creek	Brg Repl										81,498	81,498	
12-06-0070	09	Hoff Rd	Ill 53 to Old Chicago Rd	RS										412,122	412,122	
12-	09	Various Locs	Will Co.	Patching										226,954	226,954	
12-	09	FAI-57		Seal Coat										1,375,152	1,375,152	
12-	09	US 30	Over EJ&E RR	Drains										234,059	234,059	
12-08-0007	09	FAI-55	Over Ill 53 & Joliet Rd	Brg Reprs										797,051	797,051	
Subt.					19,159,375	0	0	3,014,841	0	3,160,018	2,206,931	20,156,972	3,478,857	3,408,603	54,585,596	

Will Co - Highway Program Awards for Fiscal Year 2009

Illinois DOT Project Awards (FFY 2009) Cont.

ID	Yr	Rte/Street	Limits	Work Type	FAI	NHS	HBRRP	STP	STP-TE	STPHS/RR	CMAQ	Other Fed	Match Funds	State Funds	Total
12-	09	US 30	Over Ditch (Wheatland Twp)	Culvert Repl										257,891	257,891
12-08-0021	09	FAI-80	Over Du Page River	Struct Repr										1,150,742	1,150,742
12-	09	FAI Rtes	Tension Cables (Medians)	Cable Barrier										451,170	451,170
12-	09	US 45	Nebraska St to Stunkle Rd	Shoulder Reprs										58,178	58,178
12-06-0052	09	US 45	@ EJ&E RR	Drains										329,755	329,755
12-06-0078	09	New Ave	Archer Ave to Lockport St	RS										1,796,110	1,796,110
12-09-0019	09	FAI-55 (Fronts)	Ill 53 to Joliet Rd	RS										673,512	673,512
12-08-0014	09	Ill 1	Pasadena Ave to KKK Co Ln	RS										1,088,581	1,088,581
12-08-0033	09	US 6 / US 52	Railroad St to Chicago St	RS										217,156	217,156
12-08-0005	09	US 30	Normantown Rd to 143rd St	RS										869,256	869,256
12-98-0031	09	Ill 53	Grundy Co to First St	RS										2,825,189	2,825,189
12-06-0068	09	Center St	Wortman Dr to Pleasant St	RS										1,118,460	1,118,460
12-07-0013	09	FAI-55	Coal City Rd to Kavanaugh Rd	RS										546,760	546,760
12-09-0007	09	FAI-55 (Fronts)	Bluff Rd to Front St	RS										381,844	381,844
12-09-0008	09	FAI-55 (Fronts)	143rd St to Airport Rd	RS										378,594	378,594
12-06-0074	09	Manhattan-Monee Rd	Cedar Rd to Schoolhouse Rd	RS										548,082	548,082
12-08-0017	09	Ill 113	Ill 53 to Horse Creek	RS										1,042,378	1,042,378
12-09-0005	09	FAI-55 (Fronts)	Ill 129 to Readman Rd	RS										951,471	951,471
12-	09	FAI-55 (Fronts)	Black Rd to N of Black Rd	RS										452,900	452,900
12-09-0065	09	US 52	Joyce Rd to Eden Ln	RS										869,915	869,915
12-06-0064	09	Ill 102	Ryan St to Old Chicago Rd	RS										2,685,533	2,685,533
12-09-0070	09	Ill 129	Coal City Rd to Grundy Co	RS										1,715,538	1,715,538
12-09-0071	09	Old Chicago Rd	3.7 Mi N of Ill 102 to Ill 102	RS										757,649	757,649
12-07-0014	09	Ill 59	Caton Farm Rd to US 52	Util Adj										1,005,647	1,005,647
12-	09	Ill 113	Caton Farm Rd to US 52	Util Adj										22,362	22,362
12-97-0004	09	Ill 113	@ Ill 129 / Ill 53	Util Adj										16,014	16,014
12-98-0039	09	FAI-55	@ Ill 59	Util Adj										130,757	130,757
2-06-0052	09	US 45	@ EJ&E RR	Util Adj										99,782	99,782
12-97-0027	09	Ill 59	Ill 126 to Caton Farm Rd	Engr III										2,014,451	2,014,451
12-98-0039	09	FAI-55	@ Ill 59	Engr III										1,700,000	1,700,000
12-	09	US 30	@ 80th Ave / Locust/Elm	Engr III										126,000	126,000
12-07-0014	09	Ill 59	Caton Farm Rd to US 52	Engr III										2,500,000	2,500,000
12-98-0039	09	FAI - 55	@ Ill 59(Cottage St) front Rds	Land Acq										538,380	538,380
12-98-0037	09	FAI-57	@ Manhattan-Monee Rd	Land Acq										59,343	59,343
12-	08	US 45	@ EJ&E RR	Land Acq										42,658	42,658
12-06-0052	09	US 30	@ Wolf Rd	Land Acq										489,885	489,885
12-97-0015	09	Ill 59/US 30	Ill 126 to Ill 52	Land Acq										1,483,203	1,483,203
12-	09	Ill 394	@ Plum Creek	Land Acq										327,693	327,693
12-98-0008	08	FAI-55	@ Arsenal Rd	Engr II										3,305,812	3,305,812
12-97-0027	08	FAI-55	@ Ill 59/DuPageRiv-I-55	Engr II										115,243	115,243
12-97-0027	08	FAI-55	US 30 to Weber Rd	Engr II										578,837	578,837
12-97-0027	08	FAI-55	US 30 to Naperville Rd	Engr (Soils)										79,715	79,715
12-97-0037	08	FAI-57	@ Manhattan-Monee Rd	Engr II										138,724	138,724
12-	08	FAI-57	@ Stunkle Rd	Engr I										103,017	103,017
				Subt	0	0	0	0	0	0	0	0	0	36,044,187	36,044,187
				IDOT Total	19,159,375	0	0	3,014,841	0	3,160,018	2,206,931	20,156,972	3,478,857	39,452,790	90,629,783

Will Co - Highway Program Awards for Fiscal Year 2009

Illinois DOT Project Awards (FFY 2009) Cont.

ID	Yr	Rte/Street	Limits	Work Type	FAI	NHS	HBRRP	STP	STP-TE	STPHS/RR	CMAQ	Other Fed	Match Funds	State Funds	Total
12-97-0027	09	US 30	E of Williams to US 45	Engr II										242,409	242,409
12-	09	US 30	Marley - Schoolhouse Rd	Engr I & II										255,000	255,000
12-	09	US 30	@ 80th Ave / Locust/ Elm	Engr II										111,470	111,470
12-97-0003	09	US 30	US 45 to Ill 43	Engr (ROW)										253,178	253,178
12-97-0003	09	US 30	US 45 to Ill 43	Engr (ROW)										199,705	199,705
12-07-0015	09	Ill 59	Ill 126 to Caton Farm Rd	Engr II										305,691	305,691
12-07-0014	09	Ill 59	Caton Farm Rd to US 52	Engr II										170,000	170,000
12-07-0014	09	Ill 59	Caton Farm Rd to US 52	Engr II										134,915	134,915
12-	09	Ill 394	@ Plum Creek	Engr II										52,864	52,864
Subt					0	0	0	0	0	0	0	0	0	1,725,232	1,725,232
IDOT Total					19,159,375	0	0	3,014,841	0	3,160,018	2,206,931	20,156,972	3,478,857	41,178,022	92,355,015

Will County Local Govt. Project Awards (FFY 2009)

12-06-0024	09	Essington Rd	@ Hennepin Dr	Int Imp				2,000,000						687,268	2,687,268	STP-8003(654)
12-04-0006	09	Rathje Rd	Wolf Rd - Anna St - Kirkstone Way	RS				1,033,144						514,096	1,547,240	STPM-8003(575)
12-04-0006	09	Rathje Rd	Wolf Rd - Anna St - Kirkstone Way	Engr III				103,314						25,829	129,143	STPM-8003(575)
12-06-0035	09	Normantown Rd	Montrose to Luther Drs	RS				1,153,971						288,492	1,442,463	STPM-8003(764)
12-06-0035	09	Normantown Rd	Montrose to Luther Drs	Engr III				103,314						25,829	129,143	STPM-8003(764)
12-06-0025	09	Kankakee St	Baltimore St to Ill 102	RS				632,000						158,960	790,960	STPM-8003(873)
12-06-0025	09	Kankakee St	Baltimore St to Ill 102	Engr III				63,200						15,800	79,000	STPM-8003(873)
12-06-0038	09	Lily Cache Ln	Schmidt Rd to Fernwood Dr	Wdn/RS				2,000,000						1,589,956	3,589,956	STPM-8003(957)
12-06-0038	09	Lily Cache Ln	Schmidt Rd to Fernwood Dr	Engr III				200,000						200,000	400,000	STPM-8003(957)
12-09-0038	09	Gaylord Ave	Theodore to Waterford Dr	RS								133,253	0		133,253	ARA-9003(371)
12-09-0041	09	151st St	Gougar Rd to Cedar Rd	RS								298,970	0		298,970	ARA-9003(373)
12-09-0041	09	151st St	Gougar Rd to Cedar Rd	Engr III								33,500	0		33,500	ARA-9003(373)
12-09-0035	09	Dillon Dr	US 6 to Winchester Dr	RS								147,195	0		147,195	ARA-9003(389)
12-09-0032	09	Boughton Rd	Ill 53 to Schmidt Rd	RS								745,335	0		745,335	ARA-9003(436)
12-09-0041	09	US 30	@ Wolf Rd	Lts								248,742	0		248,742	ARA-9003(370)
12-08-0001	09	Lockport	@ Heritage Line	Comm Pkg							480,000		120,000		600,000	CMM-9003(133)
12-04-0002	09	Naperville-Plainfield	@ 119th St	Engr II				68,000					210,699		278,699	CMM-8003(618)
12-08-0002	09	Laraway Rd	@ Wolf Rd	Engr II				31,236					7,809		39,045	CMM-9003(22)
12-05-0002	09	Ill 53	@ University Dr	L Turn Lns							702,182		175,573		877,755	CMM-846(16)
12-05-0002	09	Ill 53	@ University Dr	Engr III							50,400		12,600		63,000	CMM-846(16)
12-08-0027	09	Shorewood	Troy Shorewood Elementary Schoc	S/W								119,101	0		119,101	SRTS-4008(16)
12-08-0027	09	Shorewood	Troy Shorewood Elementary Schoc	Engr III								7,500	0		7,500	SRTS-4008(16)
12-08-0027	09	Shorewood	Troy Shorewood Elementary Schoc	Engr II								12,488	0		12,488	SRTS-4008(15)
12-06-0095	09	Ill 53	Royce Rd to Remington Bl	Lscaping					752,000					376,000	1,128,000	STPTE-D1(796)
12-02-0006	09	Cedar Rd	Over Jackson Creek	Brg Repl			659,118							164,779	823,897	BHS-295(103)
12-02-0006	09	Cedar Rd	Over Jackson Creek	Engr III			96,000							24,000	120,000	BHS-295(103)
12-04-0017	09	88th Ave	@ Fork Creek	ROW			40,000							10,000	50,000	BROS-D1(633)
12-08-0026	09	Barney Dr	Over Rock Run Crk Trib #3	Engr I			39,390							9,847	49,237	BRM-9003(160)
12-94-0039	09	Black Rd	@ Du Page River	Engr II			89,200							14,425	103,625	BRM-9003(25)
12-08-0036	09	Brandon Rd	Over DesPlaines River (S of US 6)	Engr I			196,681							49,170	245,851	BRS-197(109)
12-09-0111	09	Naperville Rd	Over e Br Du Page River	Engr I			22,032							5,508	27,540	BRS-197(112)
Subt					0	0	1,142,421	7,288,943	752,000	0	1,331,818	1,746,084	4,686,640	0	16,947,906	
Total					19,159,375	0	1,142,421	10,303,784	752,000	3,160,018	3,538,749	21,903,056	8,165,498	39,452,790	107,577,689	

NE Illinois - CMAQ Projects Transfer to FTA (2009)

ID	Yr	Rte/Street	Limits	Work Type	FAI	NHS	HBRRP	STP	STP-TE	STPHS/RR	CMAQ	Other Fed	Match Funds	State Funds	Total
16-04-0004	09	CTA	# 9 Ashland Express - Year 3								1,500,000		375,000		1,875,000 CMT-000T
16-08-0002	09	CTA	Yellow Line Rail Weekend Service								318,400		79,600		398,000 CMT-000T
16-09-0005	09	CTA	# 49 Western Express Weekend Service								705,000		176,250		881,250 CMT-000T
16-09-0002	09	CTA	#125 Water Tower Express Midday / Weekends								523,000		130,750		653,750 CMT-000T
16-09-0004	09	CTA	#152 Addison Weekend Evening Service								143,000		35,750		178,750 CMT-000T
16-09-0001	09	CTA	Bus Service Navy Pier / Museums								183,000		45,750		228,750 CMT-000T
16-09-0003	09	CTA	11th & 115th Split Route								400,000		100,000		500,000 CMT-000T
17-09-0001	09	Pace	Diesel Engine Retrofits								4,548,080		1,137,020		5,685,100 CMT-000T
17-06-0002	09	Pace	Up to 60 Community Vehicles (2008) TC								4,150,000		0		4,150,000 CMT-000T
17-94-0002	09	Pace	Up to 85 Repl / Exp Vanpool Vans								2,850,000		0		2,850,000 CMT-000T
17-94-0002	09	Pace	Up to 58 Repl / Exp Vanpool Vans								2,000,000		0		2,000,000 CMT-000T
01-09-0004	09	CDOT	Union Station Transportation Center	Engr I							824,000		206,000		1,030,000 CMT-000T
01-09-0003	09	CDOT - CTA Green/Pink	Morgan Street Station	Engr / Design							8,000,000		2,000,000		10,000,000 CMT-000T
12-08-0010	09	Metra	Joliet Lot 1 @ Washington St	Pkg Lot							272,000		68,000		340,000 CMT-000T
				Total		0	0	0	0	0	26,416,480	0	4,354,120	0	30,770,600

Regional CMAQ Projects Thru FHWA FY 2009

None

Total	0	0	0	0	0	0	0	0	0	0	0	0	0	0	0
Summary	0	0	0	0	0	0	0	0	0	0	26,416,480	0	4,354,120	0	30,770,600

Illinois DOT Project Awards (FFY 2009)
Regionwide Summary FFY 09

				FAI	NHS	HBRRP	STP	STP-TE	STPHS/RR	CMAQ	Other Fed	Match Funds	State Funds	Total
13-	09	Various Rtes	Various Locs North	G Rail									584,930	584,930
13-	09	Various Rtes	Various Locs South	G Rail									741,882	741,882
13-	09	Various Rtes	Various Locs North	Fencing									320,356	320,356
13-	09	Various Rtes	Various Locs South	Fencing									327,509	327,509
13-	09	Various Rtes	Various Locs North	Weed Control									180,660	180,660
13-	09	Various Rtes	Various Locs South	Weed Control									194,640	194,640
13-	09	Various Rtes	Various Locs	Lscaping									314,927	314,927
13-	09	Various Rtes	Various Brgs (Navigable Waters)	Misc									332,175	332,175
13-	09	Various Rtes	Various Brgs	Painting									793,149	793,149
13-	09	Various Rtes	Various Brgs	Painting									382,037	382,037
13-	09	Various Rtes	Bituminous MatrIs Procurement	Misc									250,000	250,000
13-	09	Various Rtes	Various Locs	Crack/Joint Seal									783,895	783,895
13-	09	Various Rtes	Bituminous MatrIs Procurement	Misc									300,000	300,000
13-	09	Various Rtes	Change Order Reserve	Change Orders									3,811,948	3,811,948
13-	09	Various Rtes	Utility Reimbursements	Util Adj									3,776	3,776
13-	09	Various Rtes	Plan Preparation Lisle	Engr I & II									249,000	249,000
13-	09	Districtwide	Plan Preparations	Engr II									1,000,000	1,000,000
13-	09	Districtwide	Elect & Intel Syst Plans	Engr II									250,000	250,000
13-	09	Districtwide	Plan Preparation	Engr II & Consults									1,000,000	1,000,000
13-	09	Districtwide	Plan Preparation	Engr II & Consults									800,000	800,000
13-	09	Various Rtes	Sign Truss Inspections	Engr II									250,000	250,000
13-	09	Various Rtes	Interstate Ramps Cook Co	Patching									249,691	249,691
13-	09	Various Rtes	Interstate Ramps Cook / Du Page	Patching									552,473	552,473
13-	09	Various Rtes	Interstate Ramps Ck/Du Page/LK	Patching									718,164	718,164
13-	09	Various Rtes	Various Traffic Count Locs	Engr I									300,000	300,000
13-	09	Various Rtes	Various Ints N Cook Co 8	Sig Mods									659,922	659,922
13-	09	Various Rtes	Du Page Interstate Ramps	Pvt Patch									552,472	552,472
13-	09	Districtwide	Various Locs	Pvt Mrkg									714,018	714,018
13-	09	Districtwide	Various Locs	Pvt Mrkg									632,479	632,479
13-	09	Districtwide	Various Locs	Pvt Mrkg									619,841	619,841
13-	09	Districtwide	Various Locs	Pvt Mrkg									533,229	533,229
13-	09	Districtwide	Various Locs	Pvt Mrkg									299,350	299,350
13-	09	Districtwide	Various Locs	Pvt Mrkg									469,000	469,000
13-	09	Districtwide	Various Locs	Raised Pvt Mrkrs									549,584	549,584
13-	09	Districtwide	Various Locs	Raised Pvt Mrkrs									498,978	498,978
			Subt.		0	0	0	0	0	0	0	0	20,220,085	20,220,085

Illinois DOT Project Awards (FFY 2009)
Regionwide Summary FFY 09 (Cont.)

				FAI	NHS	HBRRP	STP	STP-TE	STPHS/RR	CMAQ	Other Fed	Match Funds	State Funds	Total	
13-	09	Vary Rtes	Various Locs											455,292	455,292
13-	09	Vary Rtes	Various Locs											510,000	510,000
13-	09	Vary Rtes	Fracture Critical Brg Inspections											500,000	500,000
13-	09	Vary Rtes	Project Studies Consultant											600,000	600,000
13-	09	Vary Rtes	Scoure Counter Measures											1,373,052	1,373,052
13-	09	Districtwide	Hydraulics Sect Consultant											1,466,093	1,466,093
13-	09	Districtwide	Misc Construction Engr											2,973,258	2,973,258
13-	09	Districtwide	Project Studies Consultant											500,000	500,000
13-	09	Districtwide	Environmental Unit Consultant											784,400	300,000
13-	09	Districtwide	Design Consultant											300,000	470,000
13-	09	Districtwide	Design Consultant											300,000	600,000
13-	09	Districtwide	Interstate Routes												868,439
13-	09	Districtwide	Guard Rail End Sections								868,439	0			817,871
13-	09	Districtwide	Safety Improvements												600,000
13-	09	Districtwide	Safety Imps (HSIP)												249,999
13-	09	Districtwide	Plan Preparation						224,999				25,000		249,000
13-	09	Districtwide	Chicago Youth Training												7,781,157
13-	09	Districtwide	CMAQ Program Projects												240,000
13-	09	Districtwide	Misc Brg Painting												879,048
13-	09	Districtwide	Bureau of Traffic Consultant												500,000
13-	09	Districtwide	Surveys ROW												300,000
13-	09	Districtwide	Misc Safety Assessments												300,000
13-	09	Districtwide	Qualith Assurance Tests												400,000
13-	09	Districtwide	Qualith Assurance Tests												400,000
13-	09	Districtwide	Qualith Assurance Tests												250,000
13-	09	Districtwide	Drainage												300,000
13-	09	Districtwide	Surveys												300,000
13-	09	Districtwide	Surveys NPDES Compliance												300,000
13-	09	Districtwide	Surveys												300,000
13-	09	Districtwide	Data Bank Consultant												300,000
13-	09	Districtwide	Land Acq Consultant												600,000
13-	09	Districtwide	Various Locs McHenry Co												693,261
13-	09	Districtwide	Misc Engr Brg Imps												480,000
13-	09	Districtwide	Subsurface Utility Engr												2,000,000
13-	09	Districtwide	Value Engr												250,000
13-	09	Districtwide	Misc Construction Engr												250,000
13-	09	Districtwide	Misc Construction Engr												250,000
13-	09	Districtwide	Misc Construction Engr												2,000,000
				0	0	0	0	0	224,999	0	1,686,310	25,000	29,684,561	31,606,470	

**Illinois DOT Project Awards (FFY 2009)
Regionwide Summary FFY 09 (Cont.)**

				FAI	NHS	HBRRP	STP	STP-TE	STPHS/RR	CMAQ	Other Fed	Match Funds	State Funds	Total	
13-	09	Districtwide	Bureau of Maint. Constrction	Const. Engr									500,000	500,000	
13-	09	Districtwide	Various Signals	Engr II									200,000	200,000	
13-	09	Districtwide	Various Signals	Engr II									300,000	300,000	
13-	09	Districtwide	Structs - Vertical Clearance	PE - Insp									100,000	100,000	
13-	09	Districtwide	Signal Improvements	Engr II									200,000	200,000	
13-	09	Districtwide	Various Signals	Engr II									150,000	150,000	
13-	09	Districtwide	Various Signals	Engr II									300,000	300,000	
13-	09	Districtwide	Signal Coord & Timing	Engr II									300,000	300,000	
13-	09	Districtwide	Signal Coord & Timing Monitor	Engr II									375,000	375,000	
13-	09	Districtwide	Signal Coord & Timing Monitor	Engr II									200,000	200,000	
13-	09	Districtwide	Signal Coord & Timing Monitor	Engr II									300,000	300,000	
13-	09	Districtwide	Misc Engr - Brg Imps	Engr II									600,000	600,000	
13-	09	Districtwide	Misc Engr - Brg Imps	Engr II									249,999	249,999	
13-	09	Districtwide	Proj Studies-Geometrics Consl	PE Proj Mngrs									600,000	600,000	
13-	09	Districtwide	Proj Studies-Brg Consultant	PE Proj Mngrs									900,000	900,000	
13-	09	Districtwide	Misc Engr Traffic Studies	Engr II									120,000	120,000	
13-	09	Districtwide	Vary Locs Kane Co	IRS									500,310	500,310	
13-	09	Districtwide		PE - ROW									27,603	27,603	
13-	09	Districtwide	Dead Tree Removal	Tree Removal									332,834	332,834	
13-	09	Districtwide	Tree Removal N of Ill 64	Tree Removal									157,500	157,500	
13-	09	Districtwide	Will Cook Co Cable Barrier	Cable Repair									451,170	451,170	
13-	09	Districtwide	Sign Install / repair	Sign Maint									597,030	597,030	
13-	09	Districtwide	Barrier /Brg Wall	Median Repair									90,625	90,625	
13-	09	Districtwide	Maint Yard	Drainage									244,970	244,970	
13-	09	Districtwide	Bureau of Maint. Constrction	PE Proj Mngrs									350,000	350,000	
13-	09	Districtwide	Vary Locs South Cook Co	IRS							854,514	0		854,514	
13-	09	Districtwide	Pre-Land Acq	Pre-Land Acq									285,472	285,472	
13-	09	Districtwide	Post-land Acq	Post-Land Acq									4,420,827	4,420,827	
13-	09	Vary Locs	E Lake County	RS									1,350,420	1,350,420	
13-	09	Vary Locs	E Lake County	RS									1,498,749	1,498,749	
			Subt.		0	0	0	0	0	0	854,514	0	15,702,509	16,557,023	
			Regionwide Total		0	0	0	0	0	224,999	0	2,540,824	25,000	65,607,155	68,383,578

Operation GreenLight / Rail Crossing Improvement Awards for Fiscal Year 2009

Illinois DOT Project Awards (FFY 2009)

ID	Yr	Rte/Street	Limits	Work Type	FAI	NHS	HBRRP	STP	STP-TE	STPHS/RR	CMAQ	Other Fed	Match Funds	State Funds	Total	
None														0	0	
Total					0	0	0	0	0	0	0	0	0	0	0	0
Grade Crossing Protection Fund (GCPF)																
08-	09	Hinsdale	BNSF (Garfield Ave)	Warning Device Imp Leds										487,810	487,810	
08-	09	Hinsdale	BNSF (Washington St)	Warning Device Imp Leds										487,810	487,810	
08-	09	Hinsdale	BNSF (Lincoln st)	Warning Device Imp Leds										487,810	487,810	
08-	09	Hinsdale	BNSF (Monroe St)	Warning Device Imp Leds										657,810	657,810	
08-	09	Hinsdale	BNSF (Stough St)	Warning Device Imp Leds										487,810	487,810	
09-	09	Huntley	UP RR (Kreutzer Rd)	Inst Gates/Lts CWT Circuitry										194,401	194,401	
10-	09	Libertyville	EJ&E RR (Arcadia Rd)	Inst Gates/Lts CWT Circuitry										93,741	93,741	
10-	09	Libertyville	EJ&E RR (Bradley Rd)	Inst Gates/Lts CWT Circuitry										133,082	133,082	
10-	09	Libertyville	EJ&E RR (Diamond Lake Rd	Inst Gates/Lts CWT Circuitry										69,145	69,145	
11-	09	Huntley	UP RR (Grove St)	Inst Gates/Lts CWT Circuitry										180,861	180,861	
12-	09	Frankfort	EJ&E RR (Owens Rd/116th A	Inst Gates/Lts CWT Circuitry										185,522	185,522	
04-	09	Maywood	UP RR (4th Ave)	Crossing Closure										70,000	70,000	
08-	09	Hinsdale	BNSF (Monroe St)	Crossing Widen										150,000	150,000	
09-	09	Aurora	BNSF (MCClure St)	Crossing Closure										70,000	70,000	
12-	09	Elwood	BNSF (Cooper Rd)	Crossing Closure										50,000	50,000	
01-	09	Chicago	CSX RR (35th St)	Reconst Grade Separation										1,495,714	1,495,714	
01-	09	Chicago	CSX RR (California Ave)	Reconst Grade Separation										1,833,600	1,833,600	
01-	09	Chicago	CSX RR (Laramie Ave)	Reconst Grade Separation										2,000,000	2,000,000	
01-	09	Chicago	UP RR (87th st)	Reconst Grade Separation										429,000	429,000	
08-	09	Downers Grove	BNSF (Belmont Ave)	Const Grade Separation										12,000,000	12,000,000	
08-	09	Wheaton	UP RR (Manchester/Wesley)	Reconst Grade Separation										9,704,000	9,704,000	
Total					0	0	0	0	0	0	0	0	0	31,268,116	31,268,116	

Economic Development Program

ID	Yr	Rte/Street	Limits	Work Type	FAI	NHS	HBRRP	STP	STP-TE	STPHS/RR	CMAQ	Other Fed	Match Funds (1)	Funds	Total

Commitments															

WL 08-	09	Wheaton	Co Hwy 34 31st (Highland-800 Ft E											278,124	278,124

Obligations															

WL 09-	09	Elgin	Ill 25 (W Bartlett to Kenyon Rd	Engr/Const										1,356,678	1,356,678
12-	09	Wilmington	Kankakee Riv Dr (Ill 53 to UP RR)	Engr/Const										856,755	856,755
12-	09	Wilmington	Arsenal Rd (I-55 to Baseline/ BNSF)	Reconst										741,802	741,802
12-	09	Wilmington	Ill 53 @ Peotone Rd	Engr										57,718	57,718
Total					0	0	0	0	0	0	0	0	0	3,012,953	3,012,953

Truck Route Program / Economic Development Program

09-	09	Switzer Rd	US 20 to Plank Rd											50,000	50,000
12-	09	Kankakee Riv Dr	Ill 53 to UP RR											36,000	36,000
Total					0	0	0	0	0	0	0	0	0	86,000	86,000

CREATE (Chicago Region Environment & Transportation Efficiency Program)

CH 01-07-0001	08	Chicago	Various Locations (Create Projs)	Land Acq	0							1,075,000	0	0	1,075,000
NC 04-05-0002	08	UP RR	Project B-3 (Melrose Connection)	Track Const.	0							3,670,665	917,666	0	4,588,331
CH 01-05-0011	08	BNSF RR	Project - WA-5-BNSF-TSX-002-A-BD	Track Const.	0							1,211,493	302,873	0	1,514,366
CE 04-05-0002	08	BOCT RR	Project B-6 Plan #6-BOCT TSX-001-Z Grading Work		0							1,884,834	471,209	0	2,356,043
NC 04-05-0002	08	UP RR	Project B-3 Plan #B3 UP-XXB-003-A-E Brg Const.		0							2,324,694	581,173	0	2,905,867
CH 01-05-0007	08	Create P-5	Archer Ave @ Western Ave	Land Acq	0							860,000	0	415,000	1,275,000
Total					0	0	0	0	0	0	0	11,026,686	2,272,921	415,000	13,714,607

Note - 1- Create Program Matching - Railroads

Section III

RTA Service Board Project Summaries for Transit Grants

Northeastern Illinois Transit Investment Summary

	Sect 5307	Sect 5309 (Rail)	Disc Bus	New Starts	CMAQ	JARC	Other Federal (1)	Federal Subt.	Match Funding	Local	State	Total
CTA	138,760,381	86,011,593	0	41,569,031	3,772,400	3,472,343	265,884,416	539,470,164	14,807,701	36,086,160	0	590,364,025
Metra	64,837,202	69,608,069	0	0	272,000	0	140,825,605	275,542,876	33,679,318	27,114,841	0	336,337,035
Pace	26,625,358	0	1,256,162	0	13,548,080	537,149	36,138,237	78,104,986	3,337,032	0	0	81,442,018
Chicago DOT (2)	0	0	0	0	8,824,000	0	0	8,824,000	2,206,000	0	0	11,030,000
RTA	0	0	0	0	0	0	0	0	0	0	0	0
IDOT - DIPT	0	0	0	0	0	0	0	0	0	0	0	0
Subt.	230,222,941	155,619,662	1,256,162	41,569,031	26,416,480	4,009,492	442,848,258	901,942,026	54,030,051	63,201,001	0	1,019,173,078
Chicago DOT	0	0	0	0	0	0	0	0	0	0	0	0
RTA (3)	0	0	0	0	0	0	0	0	0	0	0	0
Council of Mayors (3)	0	0	0	0	480,000	0	0	480,000	120,000	0	0	600,000
Subt.	0	0	0	0	480,000	0	0	480,000	120,000	0	0	600,000
Op. GreenLight	0	0	0	0	0	0	0	0	0	0	0	0
Ill Comm Comm	0	0	0	0	0	0	0	0	0	0	24,533,050	24,533,050
Subt.	0	0	0	0	0	0	0	0	0	0	24,533,050	24,533,050
Total	230,222,941	155,619,662	1,256,162	41,569,031	26,896,480	4,009,492	442,848,258	902,422,026	54,150,051	63,201,001	24,533,050	1,044,306,128

Summary of Tollway Credits

CTA	56,192,994
Metra	0
Pace	8,007,880
IDOT - DIPT	0
Total	64,200,874

Notes: 1- FTA New Freedom Fund, Sect 5310 (Elderly & Disability Program), Homeland Security, ARRA - American Recovery and Reconstruction Act.
 2- CMAQ project funding implemented through FTA.
 3- CMAQ and STP project funding implemented through FHWA.

Northeastern Illinois Federal Transit Summary

Pace - Suburban Bus Board

				Federal	Match	Total	
IL90-X630			Sect 5307				
17-94-0008	09	Pace	11 40' Over Road Coaches	6,358,000	0	6,358,000	****
17-94-0008	09	Pace	2 30' Hybrid Bus Repl.	1,116,000	0	1,116,000	****
17-94-0009	09	Pace	20 Repl Paratransit Vehicles	1,377,000	0	1,377,000	****
17-94-0023	09	Pace	Associated Capita I	1,925,000	0	1,925,000	****
17-97-0002	09	Pace	Bus Over Haul / Maintenance Expense	2,000,000	0	2,000,000	****
17-94-0024	09	Pace	HP3000 Computer System Replacement	4,425,000	0	4,425,000	****
17-94-0026	09	Pace	Maintenance Equipment	300,000	0	300,000	****
17-08-0040	09	Pace	Bus Safety System	2,550,000	0	2,550,000	****
17-94-0024	09	Pace	Computer Systems (Hardware / Software)	1,899,000	0	1,899,000	****
17-96-0025	09	Pace	Office Equipment	300,000	0	300,000	****
17-94-0027	09	Pace	Improvements to Garages / Facilities	3,175,358	0	3,175,358	****
17-	09	Pace	Homewood Park-N-Ride	500,000	0	500,000	****
17-94-0035	09	Pace	Signs / Shelters	300,000	0	300,000	****
17-94-0022	09	Pace	Project Administration	400,000	0	400,000	****
				-----		-----	
				Total	26,625,358	0	26,625,358
IL96-X005			ARRA				
17-94-0009	09	Pace	58 Repl. 30' Buses	17,980,000	0	17,980,000	
17-94-0009	09	Pace	190 Repl. Paratransit Vehicles	13,248,000	0	13,248,000	
17-09-2002	09	Pace	76 Repl. Non-Revenue Vehicles	1,907,437	0	1,907,437	
				-----		-----	
				Total	33,135,437	0	33,135,437
IL-95-X015			CMAQ (2009)				
17-09-0001	09	Pace	Diesel Engine Retrofit	4,548,080	1,137,020	5,685,100	
				-----		-----	
				Total	4,548,080	1,137,020	5,685,100
IL-95-X007-01			CMAQ (2008)				
17-06-0002	09	Pace	Up to 60 Community Vehicles	4,150,000	0	4,150,000	****
17-94-0002	09	Pace	Up to 85 Repl / Exp Vanpool Vans	2,850,000	0	2,850,000	
				-----		-----	
				Total	7,000,000	0	7,000,000

**** - indicates Tollway Credits

**Northeastern Illinois Federal Transit Summary
Pace - Suburban Bus Board**

				<u>Federal</u>	<u>Match</u>	<u>Total</u>			
IL-95-X007-01				CMAQ (2007)					
17-94-0002	09	Pace	Up to 58 Repl / Exp Vanpool Vans	2,000,000	0	2,000,000			
Total				<u>2,000,000</u>	<u>0</u>	<u>2,000,000</u>			
IL-37-X011				Jarc (2008)					
17-08-0002	09	Pace	Regional Call Center	186,476	46,620	233,096			
17-04-0301	09	Pace	Ride in Kane Operating Assistance	350,673	350,673	701,346			
Total				<u>537,149</u>	<u>397,293</u>	<u>934,442</u>			
IL-57-X011				New Freedom (2008)					
17-08-0002	09	Pace	Regional Call Center	1,600,108	400,027	2,000,135			
17-04-0301	09	Pace	Ride in Kane Operating Assistance	1,402,692	1,402,692	2,805,384			
Total				<u>3,002,800</u>	<u>1,802,719</u>	<u>4,805,519</u>			
IL-04-0027-01				Sect 5309 (Earmark)					
17-94-0002	09	Pace	Bus Maintenance Equipment	11,286	0	11,286		****	
Total				<u>11,286</u>	<u>0</u>	<u>11,286</u>			
IL-04-0004-01				Sect 5309 (Earmark)					
17-06-0007	09	Pace	Cermak Rd Transit Signal Priority (TSP)	500,000	0	500,000		****	
Total				<u>500,000</u>	<u>0</u>	<u>500,000</u>			
IL-04-0005-02				Sect 5309 (Earmark)					
17-06-0003	09	Pace	Rand Road TSP	180,576	0	180,576		****	
Total				<u>180,576</u>	<u>0</u>	<u>180,576</u>			
IL-04-0006-02				Sect 5309 (Earmark)					
17-06-0006	09	Pace	Cicero Ave TSP	225,720	0	225,720		****	
Total				<u>225,720</u>	<u>0</u>	<u>225,720</u>			

**** - indicates Tollway Credits

Northeastern Illinois Federal Transit Summary Pace - Suburban Bus Board

				Federal	Match	Total
		IL-04-0007-02	Sect 5309 (Earmark)			
17-06-0004	09	Pace	South Suburban TSP	112,860	0	112,860 ****
				Total	112,860	0
				112,860	0	112,860
		IL-04-0017	Sect 5309 (Earmark)			
17-	09	Pace	Purchase up to 2 Busses	225,720	0	225,720 ****
				Total	225,720	0
				225,720	0	225,720
Pace Grand Total				78,104,986	3,337,032	81,442,018

**** - indicates Tollway Credits; total credits taken = \$8,007,880

Chicago Transit Authority

				Federal	Match	Total	
IL90-X622 Sect 5307							
16-96-0061	09	CTA	Replace Buses	2,528,336	0	2,528,336	**
16-00-0010	09	CTA	Perform Bus Maintenance Activities (ACM)	4,185,981	0	4,185,981	**
16-00-0004	09	CTA	Perform Mid-life Bus Overhaul	10,364,153	0	10,364,153	**
16-00-0006	09	CTA	Perform Rail Car Overhaul & Mid-Life Rehabilitation	6,008,258	0	6,008,258	**
16-00-0010	09	CTA	Perform Rail Car Maintenance Activities (ACM)	4,902,878	0	4,902,878	**
16-99-0002	09	CTA	Facilities Maintenance Systemwide (P-1)	3,211,954	0	3,211,954	**
16-03-0014	09	CTA	Improve Facilities - Office Bldg. (Principal)	1,880,000	0	1,880,000	**
16-03-0014	09	CTA	Improve Facilities - Office Bldg. (Interest)	4,310,438	0	4,310,438	**
16-00-0030	09	CTA	Replace Signal System - Congress, Dearborn Subway & Kennedy	7,736,455	0	7,736,455	**
16-98-0006	09	CTA	Purchase Rail Cars	20,650,045	0	20,650,045	**
16-02-0005	09	CTA	Track & Structure Systemwide (P-1)	4,443,112	0	4,443,112	**
16-03-0014	09	CTA	Bond Repayment - Principle (I)	15,168,281	0	15,168,281	**
16-03-0014	09	CTA	Bond Repayment - Interest Costs (I)	9,041,138	0	9,041,138	**
16-03-0014	09	CTA	Bond Repayment - Principle (II)	8,800,000	0	8,800,000	**
16-03-0014	09	CTA	Bond Repayment - Interest Costs (II)	12,559,013	0	12,559,013	**
16-03-0014	09	CTA	Bond Repayment, Interest Costs (III)	5,250,000	0	5,250,000	**
16-03-0013	09	CTA	Preventive Maintenance - Systemwide	17,720,340	0	17,720,340	**

				Total	138,760,382	0	138,760,382
 IL90-X623 Sect 5307 RTA/IDOT Match							
16-94-0044	09	CTA	Expand Capacity - Brown Line	1,000,000	250,000	1,250,000	

				Total	1,000,000	250,000	1,250,000
 IL96-X002 Sect 5307 ARRA - Transit Recovery Act							
16-98-0015	09	CTA	Infrastructure Safety & Renewal - Dearborn Subway Ties	81,452,640	0	81,452,640	
16-03-0013	09	CTA	Preventive Maintenance - Systemwide	50,000,000	0	50,000,000	
16-99-0002	09	CTA	Improve Facilities - Systemwide	7,934,547	0	7,934,547	
16-02-0004	09	CTA	Rehabilitate Rail Stations - Systemwide (Enhancement)	1,913,002	0	1,913,002	
16-96-0061	09	CTA	Replace Buses - Hybrid Articulates	50,000,000	0	50,000,000	

				Total	191,300,189	0	191,300,189
 IL03-0224 Sect 5309 New Starts (RTA/IDOT Match)							
16-94-0044	09	CTA	Expand Capacity - Brown Line (New Start)	30,169,660	7,542,415	37,712,075	

				Total	30,169,660	7,542,415	37,712,075

** - indicates Tollway Credits

Chicago Transit Authority cont'd

IL05-0059

Sect 5309

16-00-0006	09	CTA	Perform Rail Car Overhaul & Mid-Life Rehabilitation
16-98-0006	09	CTA	Purchase Rail Cars
16-03-0014	09	CTA	Bond Repayment - Pricipal (IV)
16-03-0014	09	CTA	Bond Repayment - Interest Costs (IV)
16-03-0013	09	CTA	Preventive Maintenance - Systemwide
16-03-0014	09	CTA	Bond Repayment - Pricipal (V)
16-03-0014	09	CTA	Bond Repayment - Interest Costs (V)

IL05-0060

(RTA/IDOT Match)

16-94-0044	09	CTA	Expand Capacity - Brown Line
------------	----	-----	------------------------------

IL95-X014

CMAQ

16-04-0004	09	CTA	# Ashland Express - Year 3 - CMAQ
16-08-0002	09	CTA	Yellow Line Rail Weekend Service - CMAQ
16-09-0005	09	CTA	# 49 Western Ave Express Weekend Service - CMAQ
16-09-0002	09	CTA	#125 Water Tower Express Midday/Weekends - CMAQ
16-09-0004	09	CTA	#152 Addison Weekend Evening Service - CMAQ
16-09-0001	09	CTA	Bus Service Navy Pier / Museums - CMAQ
16-09-0003	09	CTA	11 ⁹ th & 115th Split route - CMAQ

Chicago Transit Authority cont'd

				Federal	Match	Total
DHS / TSA						
16-03-0011	08	CTA	Implement Security & Communications Projects	7,125,000	0	7,125,000

				Total	7,125,000	0
						7,125,000
IL37-X049 JARC						
16-08-0018	08	CTA	Route #53 South Pulaski Rd	255,307	255,307	510,614
16-08-0019	08	CTA	Route #18 16th / 18th Sts Mid Day Service	464,051	464,051	928,102
16-08-0017	08	CTA	New Clybourne St fixed Route Service	2,480,901	2,480,901	4,961,802

				Total	3,200,259	3,200,259
						6,400,518
IL95-X008 CMAQ						
16-08-0001	08	CTA	High Barrier Gate Installations	1,000,000	250,000	1,250,000
16-08-0003	08	CTA	Bus Route Improvements	1,150,000	287,500	1,437,500
16-08-0002	08	CTA	Yellow Line Rail Weekend Service	378,750	94,688	473,438
16-06-0001	08	CTA	Bus Cold Start Devices	810,000	202,500	1,012,500

				Total	3,338,750	834,688
						4,173,438
**** - indicates Tollway Credits; total credits taken - \$57,687,646						
				CTA Grand Total	283,124,573	13,834,947
						296,959,520

Chicago Transit Authority cont'd

IL37-X066 JARC

				<u>Federal</u>	<u>Match</u>	<u>Total</u>
16-09-0010	09	CTA	# Indiana / Hyde Park Service Expansion - JARC	260,000	260,000	520,000
16-09-0011	09	CTA	31st St New Bus Route - JARC	1,067,659	1,067,659	2,135,318
16-09-0009	09	CTA	#44 Wallace / Racine Route Service Extension - JARC	459,769	459,769	919,538
16-09-0007	09	CTA	# 54A North Cicero / Skokie Blvd Midday - JARC	130,908	130,908	261,816
16-09-0012	09	CTA	#67 67th / 71st Route Extension - JARC	160,372	160,372	320,744
16-09-0002	09	CTA	East 83rd St New Route - JARC	1,272,135	1,272,135	2,544,270
16-09-0008	09	CTA	# 92 Foster Late Weekends - JARC	121,500	121,500	243,000
				<u>3,472,343</u>	<u>3,472,343</u>	<u>6,944,686</u>

Department of Homeland Security (DHS)

16-03-0011	09	CTA	Implement Security & Communication Projects (CTA)	4,000,000	0	4,000,000
16-03-0011	09	CTA	Implement Security & Communication Projects (CPD)	9,839,973	0	9,839,973
				<u>13,839,973</u>	<u>0</u>	<u>13,839,973</u>

Innovative Coordination Enhancements (ICE) - RTA

16-08-0015	09	CTA	Real Time Bus Arrival Signs		1,896,973	1,896,973
16-08-0016	09	CTA	Automatic Bay Reading System (Garages)		1,280,000	1,280,000
				<u>0</u>	<u>3,176,973</u>	<u>3,176,973</u>

Service Board (SB)

16-00-0004	09	CTA	Perform Mid-Life Bus Overhaul		135,847	135,847
16-01-0009	09	CTA	Perform Rail Car Overhaul & Mid-Life Rehabilitation		6,420,340	6,420,340
16-98-0006	09	CTA	Purchase Rail Cars		6,000,000	6,000,000
				<u>0</u>	<u>12,556,187</u>	<u>12,556,187</u>

** - indicates Tollway Credits

Chicago Transit Authority cont'd

				<u>Federal</u>	<u>Match</u>	<u>Total</u>
CTA - 2009 - YCAP - Transfer Capital						
16-96-0050	09	CTA	Perform Bus Maintenance Activies		5,088,250	5,088,250
16-02-0005	09	CTA	Repair Track & Structure Defects		5,400,804	5,400,804
16-99-0002	09	CTA	Improve Facilities		3,022,559	3,022,559
16-00-0010	09	CTA	Perform Rail Car Maintenance Activities		5,959,670	5,959,670
16-99-0002	09	CTA	Improve Facilities - CTA Match Energy Consuming Light Fixtures		631,717	631,717
16-99-0002	09	CTA	Improve Facilities - CTA Match Solar Track Lighting (2008 ICECF)		250,000	250,000
				<hr/>		
				0	20,353,000	20,353,000
 Department of Homeland Security (ARRA)						
16-03-0011	09	CTA	Implement Security & Communication Projects (CTA)	6,944,528	0	6,944,528
16-03-0011	09	CTA	Implement Security & Communication Projects (CPD)	4,869,000	0	4,869,000
				<hr/>		
				11,813,528	0	11,813,528
 CTA Grand Total				 539,470,164	 50,893,861	 590,365,025

** - indicates Tollway Credits - Total Credits Taken - \$56,192,994

Metra - Northeastern Illinois Rail Corp.

IL05-0061		Sect 5309 Fixed Guideway		Federal	Match	Total
18-08-1500	09	MET	Communter Car Acquisition & Rehabilitation	4,160,000	1,040,000	5,200,000
18-08-2101	09	MWD	Rail Renewal on Milwaukee District	400,000	100,000	500,000
18-08-2101	09	MET	Rail Inspection (New Rail)	80,000	20,000	100,000
18-08-5102	09	MET	Right-of-Way Improvements	400,000	100,000	500,000
18-08-2101	09	UP RR	Universal Control Points on West Line	2,160,000	540,000	2,700,000
18-08-2101	09	UP RR	Station Area Upgrades on West Line (Rule 6.30)	4,160,000	1,040,000	5,200,000
18-08-2101	09	BNSF	Ties, Ballast and Switch Heaters	3,600,000	900,000	4,500,000
18-08-2101	09	MWD	Ties & Ballast on the Milwaukee District	4,440,000	1,110,000	5,550,000
18-08-2101	09	UP RR	Ties & Ballast on the Union Pacific	2,000,000	500,000	2,500,000
18-08-2101	09	UP RR	Rail Renewal on Union Pacific	2,400,000	600,000	3,000,000
18-08-2101	09	MET	Crossing Improvements (Road and Track Surfaces)	2,400,000	600,000	3,000,000
18-08-2500	09	MWD	Golf Road Brg (#A-82.5)	3,200,000	800,000	4,000,000
18-08-2500	09	RID	Gresham Area Bridges	1,600,000	400,000	2,000,000
18-08-2700	09	MED	Station Structural Upgrades (Platform Replacement)	1,600,000	400,000	2,000,000
18-08-2700	09	MED	Catenary Structure Rehabilitate	320,000	80,000	400,000
18-08-2701	09	MET	Retaining Wall Rehabilitation	960,000	240,000	1,200,000
18-08-2701	09	UP RR	Retaining Wall Rehabilitation	800,000	200,000	1,000,000
18-08-2701	09	BNSF	Retaining Wall Rehabilitation	480,000	120,000	600,000
18-08-3100	09	UP RR	Coded Track Signal Circuits	640,000	160,000	800,000
18-07-4200	09	MED	Electrical Station Upgrades	800,000	200,000	1,000,000
18-07-4200	09	MWD	Western Ave Yard Improvements	432,000	108,000	540,000
18-07-4200	09	UP RR	California Avenue and M19A Yard and Shop Upgrades	400,000	100,000	500,000
18-07-4200	09	NCS	Antioch Yard	560,000	140,000	700,000
18-07-4200	09	MWD	Elgin Coach Yard	40,000	10,000	50,000
18-07-4200	09	BNSF	Train Washer Upgrade	2,400,000	600,000	3,000,000
18-08-4400	09	MET	547 W Jackson Blvd - Code Compliance	800,000	200,000	1,000,000
18-08-4400	09	RID	LaSalle St Station Improvements	1,200,000	300,000	1,500,000
18-08-4500	09	MET	New Wheel Truing Machine	800,000	200,000	1,000,000
18-08-4500	09	MET	Right-of-Way Maintenance Equipment	4,000,000	1,000,000	5,000,000
18-08-8100	09	MET	Project Administration	320,000	80,000	400,000
18-08-8200	09	MET	Contingencies	1,008,069	252,017	1,260,086
18-09-7410	09	MET	Construction Management - Track & Structure	968,000	242,000	1,210,000
18-09-7940	09	MET	Infrastructure Engineering	1,840,000	460,000	2,300,000
18-96-0082	09	RID	Gresham Interlocker Renewal	2,400,000	600,000	3,000,000
18-98-0251	09	UP RR	North Line Bridges	6,400,000	1,600,000	8,000,000
18-98-0251	09	UP RR	Lake St Interlocker	1,200,000	300,000	1,500,000
18-98-0318	09	BNSF	Fiber Optic Cable along ROW	4,240,000	1,060,000	5,300,000
18-98-0510	09	RID	80th Ave Station	4,000,000	1,000,000	5,000,000

Notes: **** indicates projects using tollway credits.

Total	69,608,069	17,402,017	87,010,086
--------------	------------	------------	------------

Metra - Northeastern Illinois Rail Corp. cont'd

		IL90-X621	5307 (Urban Formula)	<u>Federal</u>	<u>Match</u>	<u>Total</u>
18-03-0181	09	MET	Wheel Replacement	2,240,000	560,000	2,800,000
18-07-0374	09	MET	Voice to Train Information Management System	1,840,000	460,000	2,300,000
18-07-0567	09	MET	Parking Fee Collection Equipment	1,360,000	340,000	1,700,000
18-08-1301	09	MET	Traction Motor and Alternator Overhaul on Locomotives	2,640,000	660,000	3,300,000
18-08-1301	09	MED	Traction Motor Overhaul on Highliners	600,000	150,000	750,000
18-08-1500	09	MET	Car Rehabilitation (Amerail Series)	10,800,000	2,700,000	13,500,000
18-08-2101	09	MET	Right-of-Way Fencing	160,000	40,000	200,000
18-08-2101	09	MET	Rail Grinding	252,000	63,000	315,000
18-08-2101	09	UPR	Track Undercutting at Passenger Stations	400,000	100,000	500,000
18-08-2101	09	BNSF	Rail and Switches	280,000	70,000	350,000
18-08-2101	09	MED	Rail Renewal on Electric District	1,200,000	300,000	1,500,000
18-08-2101	09	RID	Rail Renewal on Rock Island District	160,000	40,000	200,000
18-08-2500	09	MWD	Bridge Upgrades	400,000	100,000	500,000
18-08-2500	09	BNSF	Bridge Improvements	560,000	140,000	700,000
18-08-2500	09	MWD	Golf Rd Bridge (#A-82.5)	400,000	100,000	500,000
18-08-2500	09	UP RR	Bridge Upgrades	240,000	60,000	300,000
18-08-2500	09	BNSF	Bridge Fills	560,000	140,000	700,000
18-08-2500	09	MET	Bridge Improvements	720,000	180,000	900,000
18-08-2500	09	RID	Gresham Area Bridges	3,200,000	800,000	4,000,000
18-08-2500	09	SWS	Bridge Renewals	960,000	240,000	1,200,000
18-08-2701	09	MET	Retaining Wall Rehabilitation	1,040,000	260,000	1,300,000
18-08-2701	09	UP RR	Rehabilitate Hubbard St Retaining Walls	1,600,000	400,000	2,000,000
18-08-3100	09	MWD	Coded Track Signals from Lake Forest to Rondout	240,000	60,000	300,000
18-08-3100	09	MED	So Chicago Branch Signal Replacement	560,000	140,000	700,000
18-08-3100	09	UP RR	Switch Heaters	120,000	30,000	150,000
18-08-3200	09	UP RR	Signal System Enhancements	640,000	160,000	800,000
18-08-3200	09	MET	Grade Crossing Upgrades	640,000	160,000	800,000
18-08-3200	09	MET	Positive Train Control	400,000	100,000	500,000
18-08-3300	09	UP RR	Signal Battery Replacement	120,000	30,000	150,000
18-08-3400	09	BNSF	Signal Bridge Replacement	200,000	50,000	250,000
18-08-3401	09	MED	Messenger Wire Renewal	400,000	100,000	500,000
18-08-3402	09	UPRR	Signal Bridge Replacement	200,000	50,000	250,000
18-08-3403	09	MED	AC Transmission Line Replacement	560,000	140,000	700,000
18-08-3403	09	MED	Substation Building Upgrades	800,000	200,000	1,000,000
18-08-3600	09	MET	Communications Equipment	400,000	100,000	500,000
18-08-4200	09	RID	47th St Yard Improvements	200,000	50,000	250,000
18-08-4200	09	MWD	Western Avenue Yard Improvements	800,000	200,000	1,000,000
18-08-4200	09	UP RR	California Avenue and M19A Yard and Shop Upgrades	400,000	100,000	500,000
18-08-4200	09	MWD	Fox Lake Yard Raise Tracks and Platforms	800,000	200,000	1,000,000

Metra - Northeastern Illinois Rail Corp. cont'd

IL90-X621			5307 (Urban Formula) (Cont.)	<u>Federal</u>	<u>Match</u>	<u>Total</u>
18-08-4200	09	UP RR	Expansion of UP RR North Line Yards	1,840,000	460,000	2,300,000
18-08-4200	09	MED	KYD Building Facilities	240,000	60,000	300,000
18-08-4200	09	MET	Fueling Facility Improvements - Outlying Yards	400,000	100,000	500,000
18-08-4500	09	MET	Management Information Systems Replacement Equipment	400,000	100,000	500,000
18-08-4500	09	MET	Office Equipment and Furniture	200,000	50,000	250,000
18-08-5101	09	MET	Station Signs	120,000	30,000	150,000
18-08-5101	09	MET	ADA Platform Renewal	2,800,000	700,000	3,500,000
18-08-8100	09	MET	Capital Project Oversight	400,000	100,000	500,000
18-08-8100	09	MET	Project Administration	320,000	80,000	400,000
18-08-8200	09	MET	Capital Project Security Services	160,000	40,000	200,000
18-08-8200	09	MET	Contingencies	225,202	56,301	281,503
18-09-1610	09	MET	Commuter Car air Conditioning Refrigerant Conversion	400,000	100,000	500,000
18-09-4210	09	MET	Employee Facilities	480,000	120,000	600,000
18-09-4720	09	MET	Revenue Accounting System	1,600,000	400,000	2,000,000
18-09-7410	09	MET	Construction Management - Track & Structure	1,600,000	400,000	2,000,000
18-09-7940	09	MET	Infrastructure Engineering	6,160,000	1,540,000	7,700,000
18-94-0093	09	MED	Bi-Directional Signaling	2,800,000	700,000	3,500,000
18-97-0152	09	MET	Commuter Car Rehabilitation (BNSF)	800,000	200,000	1,000,000
18-98-0251	09	UP RR	North Line Bridges	4,800,000	1,200,000	6,000,000
			Subt.	64,837,202	16,209,301	81,046,503
 IL56-0002			 ARRA (Recovery Act) Funding	 <u>Federal</u>	 <u>Match</u>	 <u>Total</u>
18-08-2500	09	MED	Bridges (59th to 60th Sts)	500,000	0	500,000
18-08-2500	09	MED	Bridges: #91 at 73rd St and #9 - 43 at 79th St.	500,000	0	500,000
18-97-0252	09	MED	Bridge Renewals, 75th and 79th Sts	2,500,000	0	2,500,000
18-98-0251	09	UP RR	North Line Bridges	36,125,605	0	36,125,605
18-98-0318	09	BNSF	Fiber Optic Cable along Right-of-Way	6,977,519	0	6,977,519
			Subt.	46,603,124	0	46,603,124

Notes: **** indicates projects using tollway credits.

Metra - Northeastern Illinois Rail Corp. cont'd

				Federal	Local	Total
		IL96-X003	ARRA (Recovery Act) Funding			
18-08-6400	09	RID	New Station at 35th St in Chicago	6,800,000	0	6,800,000
18-01-0152	09	MET	Locomotive Remanufacturing	70,633,000	0	70,633,000
18-02-0121	09	UP RR	Winnetka Station	5,000,000	0	5,000,000
18-03-0181	09	MET	Commuter Car Air Conditioning Refrigerant Conversion	600,000	0	600,000
18-03-0181	09	MHC	Joliet Station Platforms	1,400,000	0	1,400,000
18-09-5200	09	MHC	Lockport Station Platforms	750,000	0	750,000
18-09-5200	09	MWD	Golf Station Platforms	267,000	0	267,000
18-09-5200	09	UP RR	Elburn Station Parking	1,150,000	0	1,150,000
18-09-5200	09	UP RR	Pingree Rd (Crystal Lake) New Station	600,000	0	600,000
18-09-9110	09	MET	Operationg Assistance	6,300,000	0	6,300,000
18-98-0251	09	UP RR	North Line Bridges	700,000	0	700,000
18-98-0318	09	BNSF	Fiber Optic Cable along Righr - of - Way	22,481	0	22,481
			Subt	94,222,481	0	94,222,481
			HMA / TSA			
18-09-7890	09	MET	Homeland Security	1,670,988	0	1,670,988
18-09-7890	09	MET	Homeland Security	9,329,853	0	9,329,853
			Subt	11,000,841	0	11,000,841
		IL95-X011	CMAQ			
12-08-0010	09	RID	Joliet Station Parking	272,000	68,000	340,000
			Subt	272,000	68,000	340,000
		Met-131				
18-01-0152	09	MET	Commuter Car and Locomotive Improvements	0	342,000	342,000
18-03-0181	09	MET	Air Brake Rebuilds	0	4,236,000	4,236,000
18-08-4500	09	MET	Management Information Systems Replacement Equipment	0	520,000	520,000
18-08-6400	09	MET	Material Handling Additive	0	1,560,000	1,560,000
18-08-6800	09	MET	Unanticipated Capital	0	1,248,000	1,248,000
18-08-8200	09	MET	Contingencies	0	200,000	200,000
18-09-2340	09	MET	North Central Service Rail Line Improvements	0	624,000	624,000
18-09-7900	09	MET	Capital Project Management	0	7,384,000	7,384,000
			Subt	0	16,114,000	16,114,000
			Metra Total	286,543,717	49,793,318	336,337,035

Notes: **** indicates projects using tollway credits. Credits taken - none

Summary Table of Service Board Grants

Abbreviations	Agencies		Federal	Match / Local	Total
BNSF	Burlington Northern Santa Fe				
MWD N - Line	Milwaukee District - North Line	<u>FTA Funding</u>			
MWD W - Line	Milwaukee District - West Line	Pace	31,421,469	2,200,012	33,621,481
MED	Metra Electric District - Main Line	CTA	283,679,321	13,865,601	297,544,922
MED - Blue Isl	Metra Electric District - South Chicago Branch	Metra	145,446,112	33,611,318	179,057,430
MED - So Chicago	Metra Electric District - Blue Island Branch	IDOT - DIPT	0	0	0
UPR N - Line	Union Pacific - North Line				
UPR - NW Line	Union Pacific - Northwest Line	FTA Total	460,546,902	49,676,931	510,223,833
UPR - W Line	Union Pacific - West Line				
RID	Rock Island District	<u>FTA - ARRA Funding</u>			
SWS	Southwest Service	Pace	33,135,437	0	33,135,437
HC	Heritage Corridor (ICG RR)	CTA	252,045,443	0	252,045,443
NCS	North Central Service	Metra	140,825,605	0	140,825,605
CSS&SB	South Shore & South Bend	IDOT - DIPT	0	0	0
MET	Metra	FTA ARRA Total	426,006,485	0	426,006,485
		<u>Title I Fund Summary</u>			
		Pace	13,548,080	1,137,020	14,685,100
		CTA	3,772,400	943,100	4,715,500
		Metra	272,000	68,000	340,000
		RTA	0	0	0
		Title I Total	17,592,480	2,148,120	19,740,600
		<u>Local Funding</u>			
		Pace	0	0	0
		CTA	0	36,086,160	36,086,160
		Metra	0	16,114,000	16,114,000
		IDOT - DIPT	0	0	0
		Summary Non-Federal Total	0	52,200,160	52,200,160
		Grand Total	904,145,867	104,025,211	1,008,171,078

	Toll Credits
CTA - toll credits taken	56,192,994
Metra - toll credits taken	0
Pace - toll credits taken	8,007,880
IDOT- DIPT	0
	<hr/>
Summary	64,200,874

Appendices

Appendix 1 – State Funding for Local Projects

Appendix 2 – Illinois State Toll Highway Authority Project Awards

Appendix 3- Northeastern Illinois Investments in Bikeways and Pedestrian Facilities

Appendix I

Illinois DOT Participation in Local Projects

ID	Yr	Rte/Street	Limits	Work Type	FAI	FAP NHS	HBRRP	STP	STP-TE	STPHS/RR	CMAQ	Other Fed	Match Funds	State Funds	Total
01-	08	I-90 (Kennedy)	@ Lawrence Ave	Brg Deck / Rehab										9,273,000	9,273,000
01-	08	I-90 (Kennedy)	@ Lawrence Ave	Engr III										928,000	928,000
01-	08	I-90/94 (Dan Ryan)	@ Root St	Brg Repl										4,850,000	4,850,000
01-	08	US 41 (Lake Shore Dr)	Foster to Ill 19 (Irving Pk)	Patching/Brg Repr										1,000,000	1,000,000
01-	08	Ill 19 (Irving Pk)	@ Chicago River	Engr I										600,000	600,000
01-	08	Torrence Ave	@ Calumet River	Engr II										1,500,000	1,500,000
01-	08	Various Locs	Citywide Arterial Sts #39 North	RS										102,000	102,000
01-	08	Various Locs	Citywide Arterial Sts #39 North	Engr III										876,000	876,000
01-	08	Various Locs	Citywide Arterial Sts #40 Central	RS										301,000	301,000
01-	08	Various Locs	Citywide Arterial Sts #40 Central	Engr III										200,000	200,000
01-	08	Various Locs	Citywide Arterial Sts #41 South	RS										600,000	600,000
01-	08	Various Locs	Citywide Arterial Sts #41 South	Engr III										100,000	100,000
01-	08	Various Locs	Citywide Arterial Sts #42 Far South	RS										500,000	500,000
01-	08	Various Locs	Citywide Arterial Sts #42 Far South	Engr III										100,000	100,000
01-	08	Various Locs	Traffic Signal Replacement	Sig Repl										580,000	580,000
01-	08	Various Locs	Citywide 07 Brg Painting	Brg Painting										2,500,000	2,500,000
01-	08	Various Locs	Citywide 07 Brg Painting	Engr III										1,120,000	1,120,000
01-	08	Various Locs	Citywide Arterial Sts #44 Central	RS										180,000	180,000
01-	08	Various Locs	Citywide Arterial Sts #44 Central	Engr III										400,000	400,000
01-	08	Various Locs	Citywide Arterial Sts #45	RS										300,000	300,000
01-	08	Various Locs	Citywide Arterial Sts #45	Engr III										400,000	400,000
01-	08	Various Locs	Citywide Arterial Sts #46 Far South	RS										300,000	300,000
01-	08	Various Locs	Citywide Arterial Sts #46 Far South	Engr III										400,000	400,000
01-	08	Various Locs	Citywide Traffic Sig Mod	Sig Mods										300,000	300,000
01-	08	Various Locs	Citywide Brg Painting Contract B	Brg Painting										400,000	400,000
01-	08	Various Locs	Citywide Brg Painting Contract B	Engr III										150,000	150,000
														100,000	100,000
				Subt.		0	0	0	0	0	0	0	0	28,060,000	28,060,000

Appendix I cont'd

ID	Yr	Rte/Street	Limits	Work Type	FAI	FAP NHS	HBRRP	STP	STP-TE	STPHS/RR	CMAQ	Other Fed	Match Funds	State Funds	Total
LK 10-	08	Kelsey Rd	@ Flint Creek	Engr III										37,699	37,699
KA 09-	08	Keslinger Rd	@ Welsh Creek	land Acq										60,000	60,000
Lk 10-	08	Genessee St	Over Waukegan River	Engr I										61,720	61,720
WL 12-	08	Cedar Rd	@ Hickory Crek	Engr II										75,166	75,166
KA 09-	08	Damisch Rd	@ Tyler Creek	Engr I										96,000	96,000
KA 09-	08	Big Timber Rd	@ Tyler Creek	Engr II										260,000	260,000
NW 03-	08	Arlington Pk Dr	Commuter Dr In	Engr										45,115	45,115
NC 04-	08	Ill 64 (North Ave)	Riverwoods Dr to Thatcher Ave	Bikeway										39,600	39,600
SO 10-	08	Ill 43 (Harlem Ave)	175th to Hicory St	Engr II										37,500	37,500
LK 10-	08	US 45	Hawthorn Bl to Hickory St (S/M)	Engr II										42,400	42,400
LK 10-	08	Deerfield Rd	I-94 to Park	Engr										19,495	19,495
LK 10-	08	Mill Rd	Eggering Dr to Mary Jane Ln	Engr										44,800	44,800
KA 09-	08	New York St	Farnsworth Ave to Ill 31 (Lake	Engr										47,840	47,840
LKA 09-	08	Kirk Rd	@ Ill 38	Int Imp										54,600	54,600
KA 09-	08	Ill 56	@ Kirk Rd	Int Imp										87,900	87,900
SO 07-	08	Promenade Way	US 30 to Cicero Ave	Reconst										490,000	490,000
SO 07-	08	Promenade Way	US 30 to Cicero Ave	Engr II										10,000	10,000
DP 08-	08	Salt Creek Greenway	Du Page Co FPD	Engr										25,153	25,153
MC 11-	08	Walk-Up Crystal Lake Rd	Ill 1767 to Bull Valley Rd	Engr										2,998,320	2,998,320
LK 10-	08	Ill 43 (Waukegan Rd)	@ Voltz Rd	Int Imp										550,000	550,000
NC 04-	08	Oak Pk/Marion St	South Bl to North Bl	Engr										76,284	76,284
MC 11-	08	Three Oaks Rd	Cary PD Vary Locs	Engr										43,440	43,440
NW 04-	08	Ill 43 (Harlem Ave)	Main St to Dempster St	Engr II										26,986	26,986
				Subt.		0	0	0	0	0	0	0	0	5,230,018	5,230,018
				Total		0	0	0	0	0	0	0	0	33,290,018	33,290,018

Appendix II

Illinois State Toll Highway Authority Project Awards (FFY 2008)

ID	Yr	Rte/Street	Limits	Work Type	FAI	FAP NHS	HBRRP	STP	STP-TE	STPHS/RR	CMAQ	Other Fed	Match Funds	State Funds	Total
09-	09	I-88 (Reagan)	@ Headquarters	Data Center										1,342,093	1,342,093
09-	09	I-88 (Reagan)	Finley Rd to Ill 83 (EB)	Reconst/ Wdn										29,677,777	29,677,777
	09	I-88 (Reagan)	Deerpath Rd to Mitchell Rd (WB)	Reconst/ Wdn										31,493,787	31,493,787
09-	09	I-88 (Reagan)	@ Eola Rd	Interchange										20,683,412	20,683,412
09-	09	I-88 (Reagan)	@ Orchard Rd	Sign Repl										1,112,857	1,112,857
	09	Tri-State Tollway	MP 65 to MP 70.5 (NB)	Rdway/Brg Reconst										52,181,026	52,181,026
	09	Tri-State Tollway	MP-37.1 to MP-39.5	Brg Rehab										12,197,115	12,197,115
	09	Tri-State Tollway	MP-18.8 to MP-31.8	Brg Reprs										9,633,705	9,633,705
	09	Tri-State Tollway		Salt Storage Facil										3,666,000	3,666,000
	09	Tri-State Tollway	MP-31.5	Brg Reprs										638,931	638,931
	09	Tri-State Tollway	MP-55.5 to MP-59.7 (NB)	Wdn / Reconst										29,268,838	29,268,838
	09	Tri-State Tollway	MP-62.4 to MP-65.0 (NB)	Wdn / Reconst										22,480,525	22,480,525
	09	Tri-State Tollway	Willow Rd to Dundee Rd	Wdn & Brg Reconst										28,479,977	28,479,977
	09	Tri-State Tollway	@ Ill 22	Intchge Reconst										18,722,510	18,722,510
	09	Tri-State Tollway	Ill 60 to Ill 176 (NB)	Wdn & Brg Reconst										38,172,439	38,172,439
	09	Tri-State Tollway	MP-44.5 to MP-48.3 (NB)	Rdway/Brg Reconst										49,669,734	49,669,734
	09	Tri-State Tollway	Dundee to Lake-Cook Rds (NB)	Rdway/Brg Reconst										28,574,794	28,574,794
	09	NW Toll (Addams)	MP 3.3 to MP 22.5	Brg & Wall Repr										5,581,269	5,581,269
	09	NW Toll (Addams)	MP-4.2 to MP 28.7	Brg & Noise Wall Reprs										2,615,380	2,615,380
	09			C											
	09	Veterans N-S	MP-15.2 to MP-16.1 (NB)	Wdn /RS										7,477,477	7,477,477
	09	Tri-State/I-88/ I-90		Culvert Reprs										2,888,066	2,888,066
	09	Tri-State/I-88		Misc Reprs										3,868,333	3,868,333
	09	I-90 / Tri-State		Pvt Reprs										5,043,651	5,043,651
	09	I-88 / I-90		Culvert Reprs										3,182,906	3,182,906
	09	Tri-State/I-88/ Vet	Salt Dome Facilities	Misc Reprs										484,239	484,239
	09	I-90/I-88/ Vet		Misc Plaza Imps										896,983	896,983
	09	System Wide		Sign Fabrication										1,835,942	1,835,942
	09	System Wide	Maintenance Yards	Imps										2,494,300	2,494,300
	09	System Wide	I-88/ I-90/ Tri-State/ Eden Spur/ Vet	Pvt Mrkg										1,060,590	1,060,590
				Total	0	0	0	0	0	0	0	0	0	415,424,656	415,424,656

Northeastern Illinois Investments in Bikeways and Pedestrian Facilities

TIP ID	Yr	Rte/Street	Limits	Work Type	Bikeway C/L Mileage	Pedway C/L Mileage	STP	STP-TE	STPHS/RR	CMAQ	Other Fed	Match Funds	State Funds	Total
10-	09	Grand Illinois Trail	Moraine Hills State Park to Dowell Rd	Engr									92,390	92,390
01-08-0019	09	Chicago	Citywide	S/W (ADA)			3,444,000					861,000		4,305,000 STPM-6000(
01-08-0019	09	Chicago	Citywide	Engr III			516,000					129,000		645,000 STPM-6000(
01-08-0019	09	Chicago	Citywide	S/W (ADA)			3,444,000					861,000		4,305,000 STPM-6000(
01-08-0019	09	Chicago	Citywide	Engr III			516,000					129,000		645,000 STPM-6000(
01-01-0011	09	Chicago	Cikywide Chicago Bikes)	Engr I						174,600		43,650		218,250 CMM-6000(231)
01-94-0092	09	Chicago	2010 Bikeway Program	Engr I						59,894		14,973		74,867 CMM-6000(288)
01-94-0092	09	Chicago	2011 Bikeway Program	Engr I						119,381		29,845		149,226 CMM-6000(290)
01-08-0001	09	Cook Co FPD	Indian Rd Woods- Foster Ave	Engr I						352,562		88,140		440,702 CMM-9003(97)
02-05-0002	09	Evanston	Lakefront Corridor (Lee to Clark)	Bike Facility	0.95			373,200				726,800		1,100,000 STPTE-D1(779)
02-06-0023	09	Evanston	Twiggs Pk (Simpson to Green Bay Rd)	Bike Path	1.20						126,200	215,117		341,317 HPP-299(106)
02-06-0023	09	Evanston	Twiggs Pk (Simpson to Green Bay Rd)	Engr III							14,800	3,700		18,500 HPP-299(106)
03-06-0031	09	Hawthorn School	Dundee Rd to Glendle St	Share Use Path	0.15						233,835	0		233,835 ARA-9003(691)
03-06-0031	09	Hawthorn School	Dundee Rd to Glendle St	Engr III							19,500	0		19,500 ARA-9003(691)
03-08-0002	09	Central Rd	Wolf Rd to East River Rd	Bike Trail	1.95					452,000		211,115		663,115 CMM-9003(179)
03-06-0	09	Lake-Cook Rd	@ Wilke Rd (Buff Crk Ext)	Bike Trail						38,000		17,765		55,765 CMM-9003(194)
04-06-0032	09	Roosevelt Rd	US 45 to Westchester Bl	S/W		0.25					275,103	0		275,103 ARA-D1(701)
04-06-0032	09	Ill 64	US 45 to Thatcher Rd	Engr I						55,835		13,958		69,793 CMM-9003(74)
04-06-0034	09	26th St	First Ave to Des Plaines Ave	Bike Trl / Pkg	0.41					709,146		177,286		886,432 HPP-3463(04)
04-06-0033	09	26th St	First Ave to Des Plaines Ave	Engr III						113,000		285,000		398,000 HPP-3463(04)
05-	09	Cook Co FPD	Centennial Trail (47th St - Des Plaines	Bikewy	1.25	1.25					576,000	119,376		695,376 HPP-3466(01)
06-06-0005	09	US 45	@ 143rd st	Engr III						163,754		40,938		204,692 CMM-8003(886)
06-04-0002	09	Ill 43 (Harlem Ave)	Bedford Pk to Oak Lawn	S/W		3.00					1,990,099	435,025		2,425,124 HPP-3462(02)
06-06-0061	09	Ill 43 (Harlem Ave)	Bedford Pk to Oak Lawn	Engr III							176,000	44,000		220,000 HPP-3462(02)
06-09-0025	09	Roberts Rd / 111th St	97th to 111th St / Kean Ave- 76th Ave	S/W		2.25					164,754	94,296		259,050 ARA-9003(378)
06-09-0025	09	Roberts Rd / 111th St	97th to 111th St / Kean Ave- 76th Ave	Engr III							35,000	0		35,000 ARA-9003(378)
06-06-0010	09	Lake Lorin Trail	& Ashbourne Lake	Trail Reocn			47,520			120,000	386,393	130,936		684,849 STPM-CMM-HPP-21(47)
06-06-0010	09	Lake Lorin Trail	& Ashbourne Lake	Engr III						64,000		16,000		80,000 STPM-CMM-HPP-21(47)
06-08-0017	09	119th St	Kostner Ave to Pulaski Rd	S/W		0.50	48,869					20,944		69,813 STPM-9003(85)
06-08-0017	09	119th St	Kostner Ave to Pulaski Rd	Engr III			4,887					2,031		6,918 STPM-9003(85)
06-08-0017	09	Blue Island	Cal-Sag Centennial-Burnham Trail	Engr I						469,238		117,310		586,548 CMM-9003(65)
07-06-0047	09	171st / 172nd St	Rockwell-California-Prairie Creek	S/W		0.50		377,530				94,383		471,913 STPTE-D1(752)
07-06-0047	09	171st / 172nd St	Rockwell-California-Prairie Creek	Engr III				13,294				3,324		16,618 STPTE-D1(752)
07-	09	Ridge Rd	@ School St	S/W Signal						108,000		87,782		195,782 CMM-9003(78)
07-	09	Ridge Rd	@ School St	Engr III						6,480		1,620		8,100 CMM-9003(78)
07-	09	Dorchester Ave	152nd St to 151st Sts	S/W Bus Ln		0.10				36,000		12,783		48,783 CMM-9003(79)
07-	09	Dorchester Ave	152nd St to 151st Sts	Engr III						2,160		540		2,700 CMM-9003(79)
07-06-0065	09	Oak Forest	Le Claire/ La Verne/ LaPorte	S/W		0.50	488,000					129,568		617,568 CMM-8003(780)
07-06-0065	09	Oak Forest	Le Claire/ La Verne/ LaPorte	Engr III			20,000					5,000		25,000 CMM-8003(780)
Subt.					5.91	8.35	8,021,276	764,024	0	3,552,050	3,997,684	5,163,205	92,390	21,590,629

C/L = Center Line

**Appendix III
Northeastern Illinois Investments in Bikeways and Pedestrian Facilities (Cont.)**

TIP ID	Yr	Rte/Street	Limits	Work Type	Bikeway C/L Mileage	Pedway C/L Mileage	STP	STP-TE	STPHS/RR	CMAQ	Other Fed	Match Funds	State Funds	Total
08-05-0007	09	Madison St	Ardmore Ave to Ill 83	S/W		0.89					183,500	0		183,500 ARA-8003(593)
08-99-0104	09	DuPage River Trail	Washington St (87th-Royce)	Bike Trail	2.50						1,906,440	0		1,906,440 ARA-CMM-8003(888)
08-99-0104	09	DuPage River Trail	Washington St (87th-Royce)	Engr III						31,745		7,936		39,681 ARA-CMM-8003(888)
08-06-0002	09	Du Page Co.	Bike Rack Program (24 Munic)	Bike Racks						119,194		29,799		148,993 CMM-8003(812)
08-	09	Heritage Bikeway	Timber Trails to Woodward Ave	Bike Trail	0.25					76,738		25,579		102,317 CMM-9003(154)
08-	09	Heritage Bikeway	Timber Trails to Woodward Ave	Engr III						24,000		6,000		30,000 CMM-9003(154)
08-08-0002	09	Grand Ave	Church St to York Rd	S/W		0.70				136,920		167,080		304,000 CMM-90003(53)
08-	09	Salt Creek Greenway	Elizabeth St / Addison Rd	Bike Trail	0.40					3,098,850		774,713		3,873,563 CMM-M-9003(227)
08-	09	Salt Creek Greenway	Elizabeth St / Addison Rd	Engr III						196,000		49,000		245,000 CMM-M-9003(227)
08-08-0028	09	Woodridge	Edgewood School	S/W LScaping							47,545	0		47,545 SRTS-4008(102)
08-04-0002	09	Downers Grove	Ogden Ave 2 Locs	S/W			119,688					39,895		159,583 STPM-9003(280)
08-06-0080	09	Winfield	Church St @ UP RR	Ped Tunnel			226,000				1,701,600	1,484,246		3,411,846 STPM-HPP-HD-8003(609)
09-06-0070	09	Oak St	Nr Randall Rd / Over Creek	Ped Brg						186,000		46,500		232,500 CMM-8003
09-00-0016	09	Mid County Trail	Ovwr Randall Rd @ Silver Glen	Bike/Ped Brg				1,033,364		322,934		766,521		2,122,819 STPTE-CN
09-00-0016	09	Mid County Trail	Over Randall Rd @ Silver Glen	Engr III				128,000				32,000		160,000 STPTE-CM-D1(659)
09-04-0068	09	Kane Co FPD	Gilman Trail to New York St	Bike Trail	0.85			678,233				870,557		1,548,790 STPTE-D1
10-08-0017	09	Carl Sandburg School	Various sts	S/W / Signs							299,445	0		299,445 SRTS-4008(18)
10-08-0017	09	Carl Sandburg School	UP RR (Davis to NW Hwy)	Engr III							30,000	0		30,000 SRTS-4008(18)
10-08-0017	09	Carl Sandburg School	UP RR (Davis to NW Hwy)	Engr II							31,996	0		31,996 SRTS-4008(17)
10-08-0019	09	W Church		Engr II							2,564	0		2,564 SRTS-4008(
12-08-0027	09	Shorewood	Troy / Shorewood Elementary	S/W		0.50					119,101	0		119,101 SRTS-4008(16)
12-08-0027	09	Shorewood	Troy / Shorewood Elementary	Engr III							7,500	0		7,500 SRTS-4008(16)
				Subt.	4.00	2.09	345,688	1,839,597	0	4,192,381	4,329,691	4,299,826	0	15,007,183
				Total	9.91	10.44	8,366,964	2,603,621	0	7,744,431	8,327,375	9,463,031	0	36,505,442

C/L = Center Line Miles

