



Chicago Metropolitan
Agency for Planning

233 S. Wacker Drive, Suite 800
Chicago, IL 60606

www.cmap.illinois.gov

Federal Fiscal Year 2006

Regional Project Award and Obligation Report for Northeastern Illinois



July 2008

Table of Contents

Introduction

Section I	Summary of Investments and Plan Implementation	Page
	Table A Generalized Highway Investments by Area	4-5
	Table B Expressway System Investment	6
	Table C Expressway System Development	6
	Table D Strategic Regional Arterial System Investment	7
	Table E Transit System Development	8
	Table F Pedestrian and Bikeway Facilities Investment	9
	Table G Long Range Plan and Major Project Investment	10
	Map 1 Transit Initiatives	11
	Map 2 Roadway Construction	12
	Map 3 Land Acquisition and Engineering	13
Section II	Area Project Summaries for Highway Awards	
	Summary Table of Highway Expenditures	14
	Cook County	
	Chicago	15-16
	North Shore	17
	Northwest	18
	North Central	19
	Central	20
	Southwest	21-22
	South	23-24
	Du Page County	25-26
	Kane County	27
	Kendall County	28
	Lake County	29
	Mc Henry County	30
	Will County	31-32
	Congestion Mitigation / Air Quality (CMAQ) - FTA Transfers	33
	Regional Areawide Projects	34-35
	Operation Green Light / Rail Crossing Improvements	36
	Grade Crossing Protection Fund (GCPF)	36
	Economic Development Program/ Truck Route	37
Section III	RTA Service Board Project Summaries for Transit Grants	
	Summary Table of Transit Expenditures	38
	Pace - Suburban Bus Board	39
	CTA - Chicago Transit Authority	40-41
	Metra - Northeastern Illinois Rail Corporation	42-45
	JARC (Job Access - Reverse Commute)	46
	Summary Table of Service Board Grants	46
Appendix I	State Funding for Local Projects	47-48
Appendix II	Illinois State Toll Highway Authority Project Awards	49
Appendix III	Northeastern Illinois Investments in Bikeways and Pedestrian Facilities	50

Federal Fiscal Year 2006

Regional Project Awards and Obligations Report For Northeastern Illinois

The following program listings summarize federal and non-federal projects funded during the federal fiscal year 2006. The highway project awards and obligations are based on reported low bids and information provided in the "For the Record", prepared by the Illinois Department of Transportation. Additional highway project data is obtained from program data monitored by CATS. This source information represents the major resource for documenting the local government investments utilizing federal funding. The highway project award costs presented in the Illinois DOT program section of the listings are used to estimate the federal shares for projects using federal funds. The federal shares are estimated and may not reflect actual final federal fund obligations. In cases where several federal fund sources were used, the federal share has been allocated to an appropriate fund category. The federal transit funds are from summary reports provided by the Service Boards (CTA, Metra and Pace). The summaries are from approved Federal Transit Administration (FTA) grants.

The FY 2006 fiscal year summary consists of three major sections. The first section includes a series of tables that summarize the overall expenditures documented in this report. Table A presents a generalized summary of investments for highways by area. The remaining tables present subsets of the fiscal year accomplishments in terms of major elements of the transportation system and investments to major components of the 2030 Regional Transportation Plan.

I. Overall Expenditures

Improvements to the transportation system are incremental in nature. Major project investments occur over a period of time. Major project investments for transit in fiscal year 2003 include:

- Continued double tracking and station improvements on the North Central Service;
- West Line extension on the Union Pacific to Elburn;
- Southwest Service extension to Manhattan continued;
- Reconstruction of the Douglas Branch of the Blue Line;
- Congress and Dearborn street signal replacements;
- Major rehabilitation and station extensions on the Brown Line (Ravenswood);
- CTA rolling stock replacement program – including further payments by CTA for new buses and replacement rapid transit cars;
- Pace rolling stock replacing buses, para-transit vehicles and vans.

Investments to the highway system are centered on the implementation of expressway rehabilitation and continued improvement to various corridors on the strategic regional arterial system (SRA). Engineering and construction projects include:

- Construction of I-355 from I-55 (Stevenson Expy.) to I-80
- Major rehabilitation work for I-80 (Kingery Expressway) and I-94 (Dan Ryan Expressway);
- Several SRA corridors have major engineering and construction projects for the fiscal year including IL 22 (Half Day Rd.), IL 53 (Army Trail Rd.) to IL 63, Willow/Palatine Road, and US 30.

- Expressway investments to corridors contained in the Regional 2030 Plan included engineering and land acquisition. Investment was included for the Prairie Parkway and the Algonquin Bypass. A summary listing of the project investments are displayed in Table G.

Maps have been prepared to display the distribution of roadway projects being constructed and activities in project engineering and land acquisition; transit initiatives, including station and facility improvements, rail line improvements and service extensions. A final map displays the boundaries of the sub-regional Council of Mayors in northeastern Illinois.

II. Highway expenditures

The second section of the report includes the summary table of highway expenditures that details the distribution by area and summarizes other programs included as part of the total expenditures for the region. Each area summary includes the Illinois Department of Transportation accomplishments and a section for local government accomplishments. In addition, special program summaries are provided. The Congestion Mitigation and Air Quality improvement program transfers to the FTA are detailed, along with a summary of IDOT area-wide projects. Area-wide projects include funding for general engineering, maintenance items and safety projects such as roadway striping.

III. Transit Program Accomplishments

The third section of the report details the transit program accomplishments in the fiscal year for Federal Transit Administration (FTA) grants. The sources for the grant details are CTA, Metra and Pace. Included in this section is a summary table outlining the FTA funding and the FHWA funding transferred by CTA, Metra and Pace.

IV. Appendix I, II and III

Appendix I provides a summary of state funding that has been granted to local government projects. The appendix also includes project funding from the IDOT program for Economic development and access road program

Appendix II provides a summary of Illinois State Toll Highway Authority Projects for the northeastern Illinois area.

Appendix III provides a summary of bicycle and pedestrian facility investments.

Table - A
Generalized Highway Investment by Area
 (All costs are in total dollars)

Illinois DOT Project Awards														
Project Type	C/L Mi.	Total	Chicago	N Shore	Northwest	N Central	Central	Southwest	South	Du Page	Kane	Lake	McHenry	Will
Add Lanes (1)		196,667												196,667
Reconstruct	10.28	3,773,104								3,773,104				
Resurface	35.56	31,042,076	16,951,501	2,151,302	598,597	318,583		2,559,694	755,751			170,375		7,536,273
Expy Rehab. (2)	13.79	690,485,344	514,953,037						175,532,307					
Widen/Resurf		0												
Resurf/Sigs		0												
Surf. Maint.	35.77	4,275,593		2,696,838	1,136,925							326,070	115,760	
Subt.	95.40	729,772,784	531,904,538	4,848,140	1,735,522	318,583	0	2,559,694	176,288,058	3,773,104	326,070	170,375	115,760	7,732,940
Bridges		95,386,809	46,437,461	657,828	326,816		275,069	6,799,443	5,935,177	392,056	2,750,562	434,069		31,378,328
Int Imp		14,411,863			854,863			13,557,000						
Signals		0												
Signal Interconn.		1,855,543	500,000			600,000		142,246	227,912			385,385		
Safety		3,410,865												3,410,865
Signing		919,372												919,372
Landscaping		4,025,130		3,500,000				525,130						
Drainage		42,774						42,774						
Misc		1,003,269				87,737						28,000		887,532
Bike/Ped		0												
Subt.	0.00	121,055,625	46,937,461	4,157,828	1,181,679	687,737	275,069	21,066,593	6,163,089	392,056	2,778,562	819,454	0	36,596,097
Engr		28,400,622	6,470,554	332,679	1,162,067	1,485,127		919,557	1,664,971	731,937	1,100,000	2,540,028	1,192,161	10,801,541
Bike/Ped - Engr		0												
Land Acq		4,478,947	104,304		472,003			223,768	76,194	765,315	1,154,503	515,071	67,320	1,100,469
Subt.	0.00	32,879,569	6,574,858	332,679	1,634,070	1,485,127	0	1,143,325	1,741,165	1,497,252	2,254,503	3,055,099	1,259,481	11,902,010
State Total	95.40	883,707,978	585,416,857	9,338,647	4,551,271	2,491,447	275,069	24,769,612	184,192,312	5,662,412	5,359,135	4,044,928	1,375,241	56,231,047

1- Add Lanes (Continuation of on-going construction costs)
 2- Expressway Rehab - I-90/94 (Dan Ryan); I-80 (Kingery Expy.)

Table - A (Continued)
Generalized Highway Investment by Area
 (All costs are in total dollars)

Local Government Project Awards														
	C/L Mi	Total	Chicago	N Shore	Northwest	N Central	Central	Southwest	South	Du Page	Kane	Lake	McHenry	Will
Add Lanes	1.73	15,935,281	0	0	0	0	0	0	0	0	0	14,446,867	1,488,414	0
Reconstruct	8.19	36,053,694	0	5,578,375	1,346,630	3,228,777	2,055,200	0	4,718,259	9,699,270	0	0	0	9,427,183
Resurface	15.95	8,716,563	0	1,122,529	0	0	3,171,508	0	0	2,984,574	383,089	0	1,054,863	0
Widen/Resurf	3.02	9,335,717	0	0	0	0	0	1,768,000	0	0	5,978,200	0	0	1,589,517
Resurf/Sigs	0.00	0	0	0	0	0	0	0	0	0	0	0	0	0
Subt.	28.89	70,041,255	0	6,700,904	1,346,630	3,228,777	5,226,708	1,768,000	4,718,259	12,683,844	6,361,289	14,446,867	2,543,277	11,016,700
Bridges		8,357,905	2,337,500											6,020,405
Int Imp		20,538,486	7,668,531						4,409,500	577,893	1,375,000	1,771,464	336,098	4,400,000
Signals		3,657,889	3,657,889											
Signal Interconn.		1,251,220				85,210								1,166,010
Landscaping		414,722						285,000	129,722					
Lighting		1,028,425						895,798	132,627					
Signing		275,933								275,933				
Misc		708,500	396,000						312,500					
Bike/Ped	24.85	15,535,183	2,081,089		993,656			791,694	97,600	11,119,922				451,222
Commuter Pkg		594,667								594,667				
Transit Operations		625,994			297,994						278,000	50,000		
Subt.	24.85	52,988,924	16,141,009	0	1,291,650	85,210	0	1,972,492	5,081,949	12,568,415	1,653,000	1,821,464	336,098	12,037,637
Engr		6,450,524	3,060,344	754,376				782,833	198,685	146,184	359,155	274,976	639,227	234,744
Bike/Ped - Engr		1,082,632	816,512			41,796			12,100	81,049		59,244		71,931
Land Acq		422,000			422,000									
Subt.		7,955,156	3,876,856	754,376	422,000	41,796	0	782,833	210,785	227,233	359,155	334,220	639,227	306,675
Local Total		130,985,335	20,017,865	7,455,280	3,060,280	3,355,783	5,226,708	4,523,325	10,010,993	25,479,492	8,373,444	16,602,551	3,518,602	23,361,012
Regional Total		1,014,693,313	605,434,722	16,793,927	7,611,551	5,847,230	5,501,777	29,292,937	#####	31,141,904	13,732,579	20,647,479	4,893,843	79,592,059

Table - B
Plan Implementation - Expressway System Investment by Area
 (All costs are in total dollars)

Project Type	C/L Mi	Total	Chicago	N Shore	Northwest	N Central	Central	Southwest	South	Du Page	Kane	Lake	McHenry	Will
Add Lanes (1)	3.51	170,732,307	0	0	0	0	0	0	170,732,307	0	0	0	0	0
Reconstruct (2/3)	14.67	510,325,709	510,325,709											
Resurface	21.46	22,541,817	15,931,000	0	0	0	0	0	0	0	0	0	0	6,610,817
Surf. Maint.	13.92	2,696,838	0	2,696,838	0	0	0	0	0	0	0	0	0	0
Subt.	53.56	706,296,671	526,256,709	2,696,838	0	0	0	0	170,732,307	0	0	0	0	6,610,817
Bridges		74,634,489	43,256,161	0	0	0	0	0	0	0	0	0	0	31,378,328
Lighting		525,439	525,439	0	0	0	0	0	0	0	0	0	0	0
Landscaping		3,798,820	298,820	3,500,000	0	0	0	0	0	0	0	0	0	0
Safety Imps		3,410,865	0	0	0	0	0	0	0	0	0	0	0	3,410,865
Signing		919,372	0	0	0	0	0	0	0	0	0	0	0	919,372
Misc		878,532	0	0	0	0	0	0	0	0	0	0	0	878,532
Subt.	0.00	84,167,517	44,080,420	3,500,000	0	0	0	0	0	0	0	0	0	36,587,097
Engr		17,062,434	5,632,575						1,664,971					9,764,888
Land Acq		0	0											
Subt.	0.00	17,062,434	5,632,575	0	0	0	0	0	1,664,971	0	0	0	0	9,764,888
Total	53.56	807,526,622	575,969,704	6,196,838	0	0	0	0	172,397,278	0	0	0	0	52,962,802

1 - FAI 80 / 94 (Kingery Expressway) includes \$ 7,922,534 in construction engineering.
 2 - FAI 90 / 94 (Dan Ryan Expressway) includes \$ 38,244,745 for construction engineering.
 3 - FAI 90 / 94 (Dan Ryan Expressway) includes \$ 322,026,850 in programmed expenses included in State FY 07 program.
 C/L = Center Line Miles

Table - C
Plan Implementation - Expressway System Development by Area
 (All costs are in total dollars)

	Total	Chicago	N Shore	Northwest	N Central	Central	Southwest	South	Du Page	Kane (1)	Lake	McHenry	Will
Engr (2)	15,370,380				983,928					14,386,452			
Land Acq.	0												
Subt.	15,370,380	0	0	0	983,928	0	0	0	0	14,386,452	0	0	0
Total	15,370,380	0	0	0	983,928	0	0	0	0	14,386,452	0	0	0

1 - Prairie Parkway Engineering @ \$ 14,386,452 (Kendall, Grundy and Kane Counties).
 2 - FAI - 290 - I-88 to Ill 50 (Cicero Ave.).

Table - D
Plan Implementation - Strategic Arterial System Investment by Area
 (All costs are in total dollars)

Illinois DOT Project Awards														
Project Type	C/L Mi.	Total	Chicago	N Shore	Northwest	N Central	Central	Southwest	South	Du Page	Kane	Lake	McHenry	Will
Resurface	2.12	1,789,296	0	0	0	0	0	863,840	0	0	0	0	0	925,456
Surf. Maint.	7.93	1,578,755	0	0	1,136,925	0	0	0	0	0	326,070	0	115,760	0
Subt.	10.05	3,368,051		0	1,136,925	0	0	863,840	0	0	326,070	0	115,760	925,456
Bridges		11,198,188	1,231,365	383,213	60,606	0	275,069	170,140	5,935,177	392,056	2,750,562	0	0	0
Int Imp		14,411,863	0	0	854,863	0	0	13,557,000	0	0	0	0	0	0
Signal Interconn.		1,470,158	500,000	0	0	600,000	0	142,246	227,912	0	0	0	0	0
Landscaping		525,130	0	0	0	0	0	525,130	0	0	0	0	0	0
Misc		96,737	0	0	0	87,737	0	0	0	0	0	0	0	9,000
Bike/Ped		0	0	0	0	0	0	0	0	0	0	0	0	0
Subt.	0.00	27,702,076	1,731,365	383,213	915,469	687,737	275,069	14,394,516	6,163,089	392,056	2,750,562	0	0	9,000
Engr		5,989,582	205,834	332,679	1,022,849					437,681	1,100,000	2,139,248	751,291	
Bike/Ped - Engr		0												
Land Acq		3,094,859			472,003				72,674	248,409	1,154,503	515,071	66,135	566,064
Subt.	0.00	9,084,441	205,834	332,679	1,494,852	0	0	0	72,674	686,090	2,254,503	2,654,319	817,426	566,064
IDOT Total	10.05	40,154,568	1,937,199	715,892	3,547,246	687,737	275,069	15,258,356	6,235,763	1,078,146	5,331,135	2,654,319	933,186	1,500,520
Local Government Project Awards														
Project Type	C/L Mi.	Total	Chicago	N Shore	Northwest	N Central	Central	Southwest	South	Du Page	Kane	Lake	McHenry	Will
Resurface		724,274	0	0	0	0	0	0	0	724,274	0	0	0	0
Subt.		724,274		0	0	0	0	0	0	724,274	0	0	0	0
Int Imp		1,952,893	0	0	0	0	0	0	0	577,893	1,375,000	0	0	0
Landscaping		285,000	0	0	0	0	0	285,000	0	0	0	0	0	0
Lighting		708,632	0	0	0	0	0	708,632	0	0	0	0	0	0
Signing		275,933	0	0	0	0	0	0	0	275,933	0	0	0	0
Bike/Ped	2.98	582,189	0	0	0	0	0	232,636	0	349,553	0	0	0	0
Subt.	2.98	3,804,647		0	0	0	0	1,226,268	0	1,203,379	1,375,000	0	0	0
Engr		1,711,185	1,300,897	0	0	0	0	4,991	0	0	0	0	363,301	41,996
Bike/Ped - Engr		31,633	0	0	0	0	0	0	0	31,633	0	0	0	0
Land Acq		0	0	0	0	0	0	0	0	0	0	0	0	0
Subt.		1,742,818	1,300,897	0	0	0	0	4,991	0	31,633	0	0	363,301	41,996
Local Govt Total		6,271,739	1,300,897	0	0	0	0	1,231,259	0	1,959,286	1,375,000	0	363,301	41,996
Region Total		46,426,307	3,238,096	715,892	3,547,246	687,737	275,069	16,489,615	6,235,763	3,037,432	6,706,135	2,654,319	1,296,487	1,542,516

Table E
Plan Implementation - Transit System Development and Investment
(All costs are in total dollars)

2020 Transit Facilities		2030 Regional Transit System (RTS)		Major Transit System Investments	
North Central Service	23,261,815	Alternatives Analysis - New Start / Serv. Plan	4,039,800	Blue Line (Douglas Br. Reconst.)	73,439,394
Southwest Service Ext.	14,726,744	BNSF Improvement (Alt. Analysis	1,237,500	Brown Line (Ravenswood Br.)	78,948,390
UP West Line Ext	16,287,214	Alternatives Analysis / New Starts (CTA)	4,039,800	Red Line (Dan Ryan Rehabilitation	1,965,660
Total	54,275,773	Alternatives Analysis (Metra)	400,000	Congress & Dearborn Sts (Signal Repl.)	105,393
		Kennedy-King/Auburn Pk Feasibility Stud	57,107	Major Investment Total	164,458,837
		Pace - Signal Priority - Rand Rd, Cicero Ave, Cermak,			
		South Suburban, SW Cook	1,130,822		
		Total	10,905,029		
			-		
		New Station			
		35th St Station @ Rock Island Line	951,786	Rolling Stock	
				Pace	
		Total	951,786	Community Vehicles (104)	7,332,000
				Fixed Route Buses (16)	5,948,070
				Paratransit Vehicles (60)	4,450,000
				CTA	
				Bus Replacements (467 Flx)	66,191,066
				Metra	
				None	
				Rolling Stock Total	83,921,136
				Transit Development Total	314,512,561

Table - F
Plan Implementation - Pedestrian and Bikeway Investment by Area
 (All costs are in total dollars)

Illinois DOT Project Awards														
Project Type	C/L Mi	Total	Chicago	N Shore	Northwest	N Central	Central	Southwest	South	Du Page	Kane	Lake	McHenry	Will
Bike Trails		0	0	0	0	0	0	0	0	0	0	0	0	0
Pedways		0	0	0	0	0	0	0	0	0	0	0	0	0
Subt.	0	0	0	0	0	0	0	0	0	0	0	0	0	0
Bike/Ped - Engr		0	0	0	0	0	0	0	0	0	0	0	0	0
Land Acq		0	0	0	0	0	0	0	0	0	0	0	0	0
Subt.	0	0	0	0	0	0	0	0	0	0	0	0	0	0
IDOT Total		0	0	0	0	0	0	0	0	0	0	0	0	0
Local Government Project Awards														
	C/L Mi	Total	Chicago	N Shore	Northwest	N Central	Central	Southwest	South	Du Page	Kane	Lake	McHenry	Will
Bike Trails	17.82	12,345,402	1,087,635	0	456,170	0	0	0	97,900	10,252,475	0	0	0	451,222
Bike Racks		993,540	993,540	0	0	0	0	0	0	0	0	0	0	0
Pedways	6.93	2,196,627	0	0	537,486	0	0	791,694	0	867,447	0	0	0	0
Subt.	24.75	15,535,569	2,081,175	0	993,656	0	0	791,694	97,900	11,119,922	0	0	0	451,222
Bike/Ped - Engr		1,070,632	806,512	0	0	41,796	0	0	12,100	81,049	0	57,244	0	71,931
Land Acq		0	0	0	0	0	0	0	0	0	0	0	0	0
Subt.		1,070,632	806,512	0	0	41,796	0	0	12,100	81,049	0	57,244	0	71,931
Local Govt Total	24.75	16,606,201	2,887,687	0	993,656	41,796	0	791,694	110,000	11,200,971	0	57,244	0	523,153
Region Total	24.75	16,606,201	2,887,687	0	993,656	41,796	0	791,694	110,000	11,200,971	0	57,244	0	523,153

Table - G
Plan Implementation - Long Range Plan and Major Projects

Long Range Plan Transit Investments

North Central Service	Franklin Park to Antioch	23,261,815
UP-West Line Extension	Genva to Elburn	14,726,744
Southwest Service Extension	179th St to Manhattan	16,287,214
Alternatives Analysis (CTA)	New Start / Service Plan	4,039,800
Alternatives Analysis (Metra)		400,000
BNSF Improvement	Alternatives Analysis	1,237,500
Pace-Signal Priority Systems	Rand Rd, Cicero Ave, Cermak Rd, So. Suburban, SW Cook	1,130,822
RTA - Signal Priority Systems		2,500,000
	Subt.	63,583,895

Major Highway Project Investments

Tollway Oasis - Ill 83 (Main Line)	Add Lns/Shldrs	14,947,998
Ill 83 - Burnham Ave (Main Line)	Add Lns/Shldrs	33,627,003
Burnham Ave - US 41(Main Line)	Add Lns/Brgs	68,628,327
159th to Thornton-Laknsing Rd	Add Lns/Intchge	43,852,281
S of 159th to Thornton-Lansing	Engr III	1,304,091
FAI-294 to Ill 83	Engr II	1,493,198
E of Tollway to US 41	Engr III	6,618,443
I-94 to US 41	Engr III	14,971,549
Ill 83 to Burnham Rd	Engr II	6,055,750
Burnham Ave - US 41	Engr II	7,587,107
159th to Thornton-Lansing Rd	Engr II	4,866,164

Major Transit Project Investments

CTA - Blue Line	Douglas Branch Reconstruction	73,439,394
CTA - Brown Line	Ravenswood Line - Station Extensions	78,948,390
CTA - Red Line	Dan Ryan Rehabilitation	1,965,660
Congress & Dearborn Sts.	Signal System Replacement	10,105,393
	Subt.	164,458,837
CTA - Replacement Buses	467 Flex Buses	66,191,066
Pace - Fixed Route Bus Replacements (Purchase 16)		5,948,070
Pace - Para-Transit Vehicles (Purchase 60)		4,450,000
Pace - Community Vehicles (Purchase 104)		7,332,000
	Subt.	83,921,136

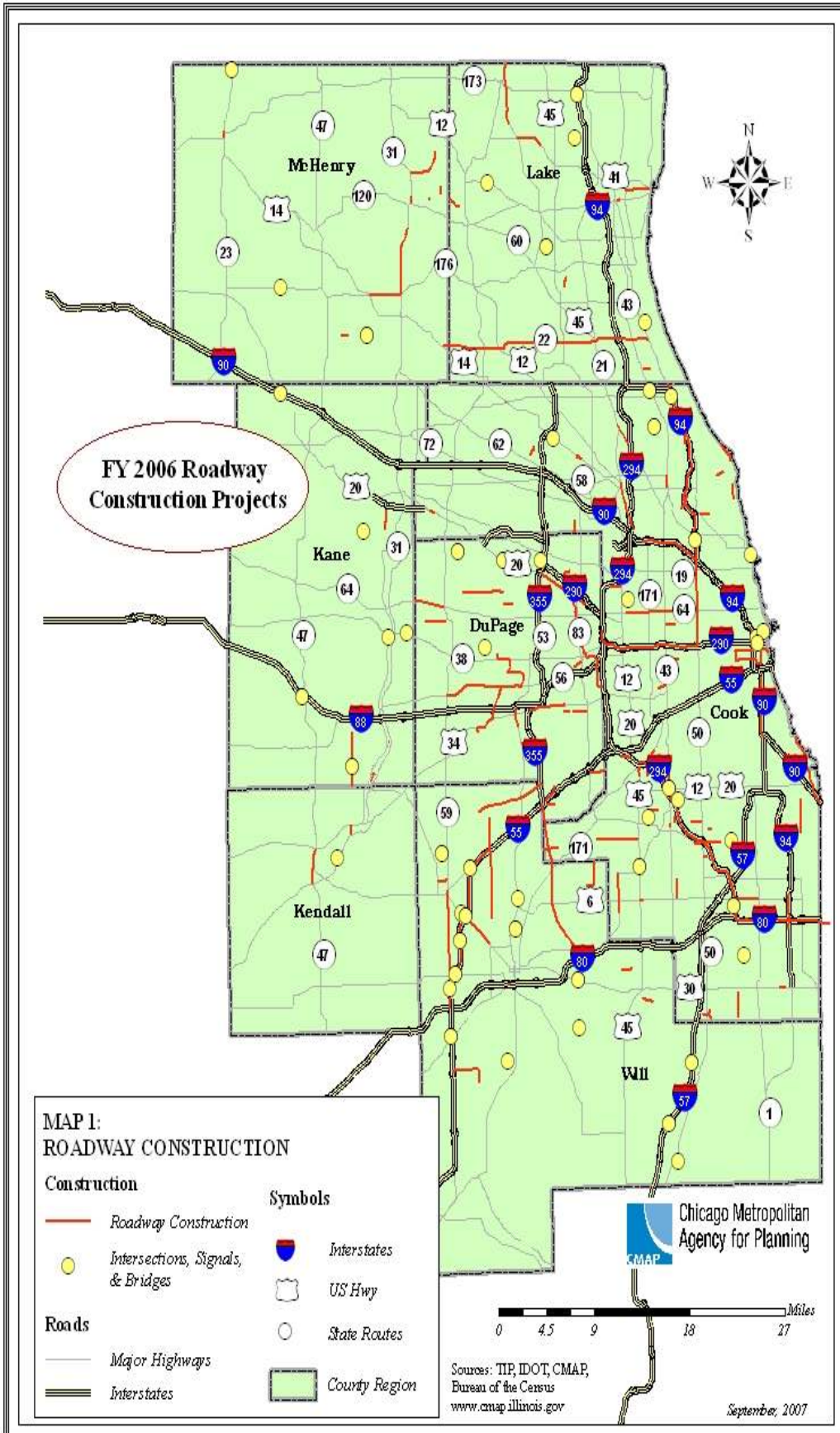
I-94 (Dan Ryan)	I-90 (Skyway) WB-NB Exp Lns	Beam Fab	2,353,730
I-94 (Dan Ryan)	79th to 83rd (Aux Lns)	Add Lns	12,719,476
I-94 (Dan Ryan)	31st to 71st Sts	Utilities	6,907,624
I-94 (Dan Ryan)	Skyway Intchge / 67th-Wentworth @ Wells / LaFayette/Wentworth	Reconstruct	24,625,417
I-94 (Dan Ryan)	67th to 71st / StateSt 67th-69th	Reconstruct	55,389,710
I-94 (Dan Ryan)	31st to 39th 39th to 47th NB/SB	Reconst/Ramp	14,149,338
I-94 (Dan Ryan)	47th - 57th & 57th St Brg	Reconstruct	9,704,580
I-94 (Dan Ryan)	31st to I-57	Water Mains	49,274,245
I-94 (Dan Ryan)	47th to 91st	Misc	6,138,800
I-94 (Dan Ryan)	31st to I-57	Engr III	496,280
I-94 (Dan Ryan)	47th to I-57	Engr	17,421,540
I-94 (Dan Ryan)	15th to 67th Sts	Engr	24,194,851
	Subt.		3,934,274

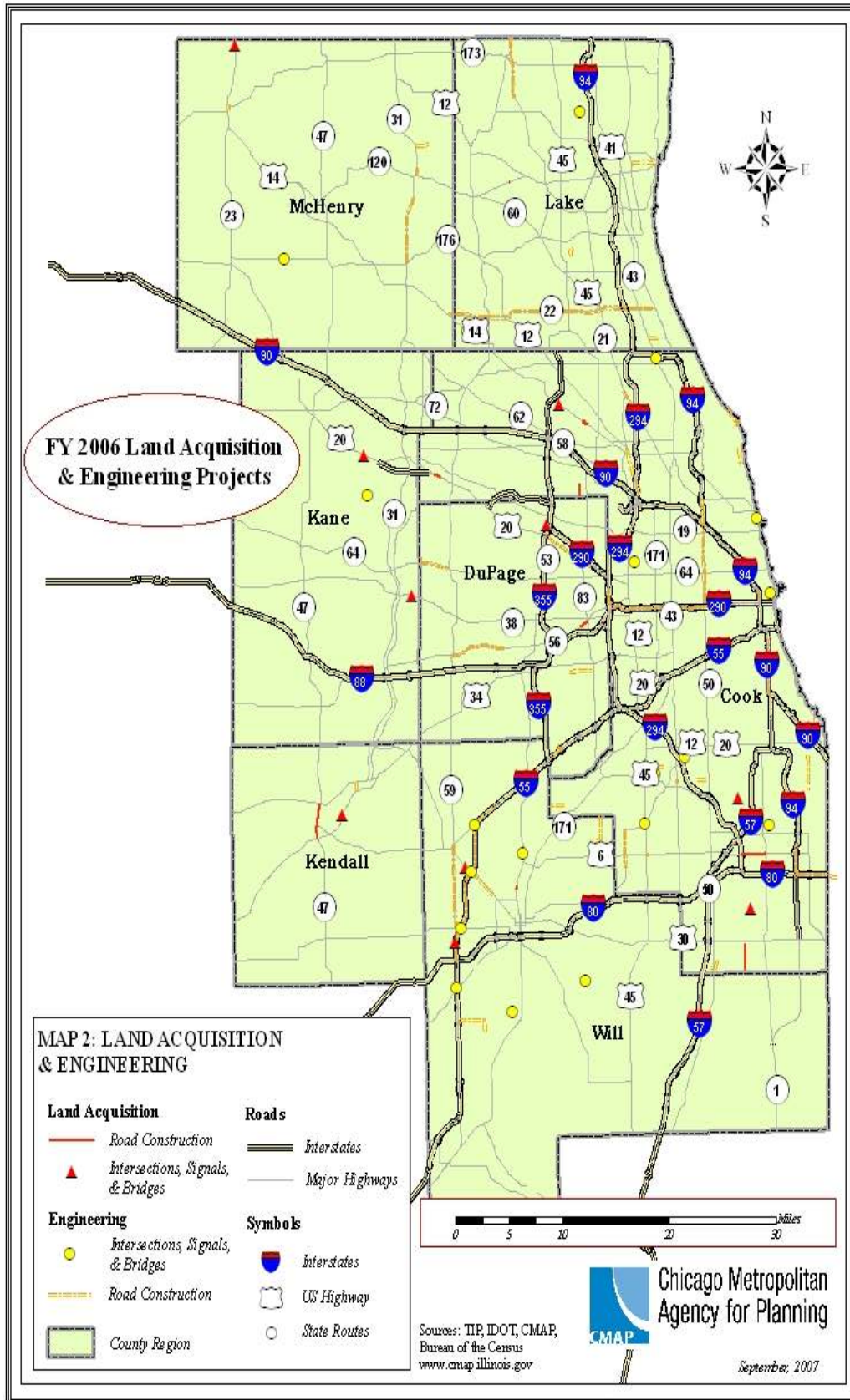
Long Range Plan Highway Investments

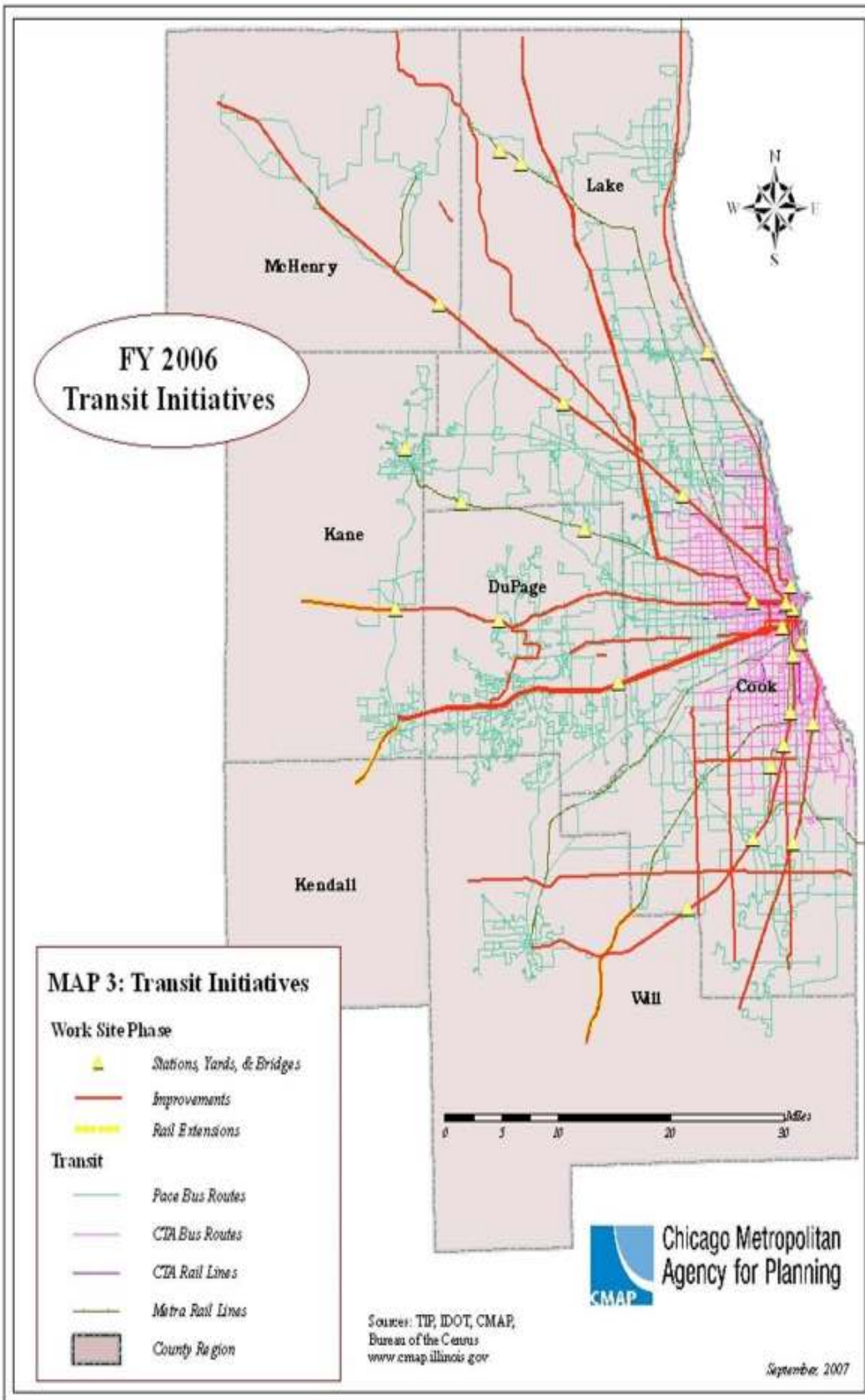
N-S Tollway Extension (I-355)	Des Plaines Valley Bridge	Construct	124,929,000
N-S Tollway Extension (I-355)	@ US 6	Interchge/Rdway	28,855,930
N-S Tollway Extension (I-355)	@ FAI -80 & Cedar Rd	Interchge/Rdway	37,781,823
N-S Tollway Extension (I-355)	@ FAI-55	Interchge Pave	69,323,258
N-S Tollway Extension (I-355)	MP 1.72 to MP 6.4	Earthwork & Drain	33,752,576
N-S Tollway Extension (I-355)	Cross Roads & Cross Bridges	Construct	28,817,144
N-S Tollway Extension (I-355)	FAI-55 to DesPlaines River	Paving /Brgs / Lts	47,241,936
N-S Tollway Extension (I-355)	MP 7.77 to 127th St	Roadway & Brgs	34,260,718
N-S Tollway Extension (I-355)	MP 3.42 to MP 9.26	Telecom Towers	3,325,000
N-S Tollway Extension (I-355)	MP 1.7 to MP 6.4	Main Rdway Const	58,320,551
N-S Tollway Extension (I-355)	US 6 to 127th St	Main Rdway Const	29,253,737
N-S Tollway Extension (I-355)	135th to 147th Sts/143rd & Archer	Main Rdway Const	37,762,425
	Subt.		533,624,098
Prairie Parkway	I-88 (Reagan Tollway) to FAI-80	Engr I	3,994,960
Prairie Parkway	I-88 (Reagan Tollway) to FAI-80	Engr I	10,501,492
	Subt.		14,496,452

Tri-State Tollway	DesPlaines River to Dempster St	Add Lns	57,435,441
III 22 (Half Day Rd)	III 43 to Ridge Rd / Chicago River @ Chicago River (Mid-Fork)	Add Lnd / Brg	5,043,026
III 22 (Half Day Rd)	US 12 to Bueshing Rd (Bypass)	Retention Pond	527,393
III 22 (Half Day Rd)	III 83 to US 45 / III 21	Land Acq	10,614,974
III 22 (Half Day Rd)	I-94 to US 41	Land Acq	1,762,335
III 53	Army Trail Rd to III 64 @ Park Blvd	Land Acq	193,570
III 53	Elgin-O'Hare to III 64	Add Lns	9,236,417
III 53	Army Trail Rd to III 64	Int Imp	1,113,159
III 53	III 64 to III 38	Land Acq.	21,297
Palatine Rd	US 12 to US 45/ III 21	Land Acq.	150,725
Palatine Rd	US 12 to III 83	Land Acq.	24,427
Willow Rd	III 21 to I-294	Land Acq.	2,719,088
Willow Rd	III 43 to I-94 (Edens)	Engr II	92,898
FAI-55 (Stevenson)	@ New River Rd (Arsenal Rd)	Engr II	76,276
FAI-55 (Stevenson)	@ III 59 / Dupage River to I-55	Engr II	500,000
FAI-55 (Stevenson)	@ III 53	Engr II	164,611

Highway Total #####
Major Project Sun #####







NE Illinois - Highway Program Awards for Fiscal Year 2006

Illinois DOT Project Awards (FFY 2006)												
	FAI	NHS	HBRRP	STP	STP-TE	STPHS/RR	CMAQ	Other Fed	Match Funds	State Funds	Total	%
Chicago	423,524,903	0	1,559,948	0	0	0	0	0	47,448,310	112,779,392	585,312,553	56.12%
North Shore	0	0	0	0	0	0	0	0	0	9,338,647	9,338,647	0.90%
Northwest	0	0	0	0	0	0	0	0	0	4,551,271	4,551,271	0.44%
North Central	0	0	0	0	0	0	480,000	0	120,000	1,891,447	2,491,447	0.24%
Central	0	0	0	0	0	0	0	0	0	275,069	275,069	0.03%
Southwest	0	0	5,303,442	0	0	30,334	113,797	713,600	2,339,934	16,268,505	24,769,612	2.37%
South	0	87,900,695	0	0	0	0	182,330	0	10,467,346	80,841,942	179,392,313	17.20%
DuPage County	0	0	0	0	0	0	0	0	0	7,128,368	7,128,368	0.68%
Kane County	0	0	0	0	0	0	0	0	0	5,359,135	5,359,135	0.51%
Lake County	0	0	0	0	0	681	308,308	0	77,153	3,658,786	4,044,928	0.39%
McHenry County	0	0	0	0	0	0	0	0	0	1,375,241	1,375,241	0.13%
Will County	6,950,262	0	0	0	0	3,069,779	0	0	1,113,338	43,631,713	54,765,092	5.25%
Areawide	0	0	0	0	0	0	0	0	0	74,048,472	74,048,472	7.10%
Grade Crossing Protection Fund (GCPF)	0	0	0	0	0	0	0	0	0	7,411,692	7,411,692	0.71%
Operation GreenLight / Crossing Signals	0	0	0	0	0	0	0	0	0	16,318	16,318	0.00%
Kendall/Grundy County	10,792,527	0	0	731,395	0	0	0	15,171,938	1,578,391	2,629,219	30,903,470	2.96%
Regional / CMAQ	0	0	0	0	0	0	6,850,000	0	1,712,500	0	8,562,500	0.82%
CMAQ / FTA	0	0	0	0	0	0	35,275,639	0	6,913,910	0	43,239,549	4.15%
Subt.	441,267,692	87,900,695	6,863,390	731,395	0	3,100,794	43,210,074	15,885,538	71,770,882	371,205,217	1,042,985,677	100.00%
Council of Mayors												
Chicago	0	0	0	12,859,068	0	0	2,838,423	396,000	3,924,373	0	20,017,864	15.26%
North Shore	0	0	0	4,389,173	0	0	78,738	209,220	2,987,369	0	7,664,500	5.84%
Northwest	0	0	0	211,000	0	0	874,920	1,181,928	792,432	0	3,060,280	2.33%
North Central	0	0	0	2,369,316	0	0	101,605	0	884,862	0	3,355,783	2.56%
Central	0	0	0	3,389,793	0	0	0	0	1,836,915	0	5,226,708	3.98%
Southwest	0	0	0	2,374,543	0	0	633,355	0	1,515,427	0	4,523,325	3.45%
South	0	0	0	1,682,000	0	0	4,619,158	699,654	3,010,481	0	10,011,293	7.63%
DuPage County	0	0	116,947	12,227,497	2,673,826	0	995,876	0	9,465,344	0	25,479,490	19.42%
Kane County	0	0	287,324	3,862,549	0	0	1,322,400	0	2,901,171	0	8,373,444	6.38%
Lake County	0	0	76,529	9,937,664	0	0	1,648,017	0	4,940,341	0	16,602,551	12.65%
McHenry County	0	0	0	1,945,200	0	0	511,382	0	1,062,021	0	3,518,603	2.68%
Will County	0	0	4,020,807	5,000,000	360,978	0	1,023,950	0	12,955,318	0	23,361,053	17.81%
Subt.	0	0	4,501,607	60,247,803	3,034,804	0	14,647,824	2,486,802	46,276,054	0	131,194,894	100.00%
Total	441,267,692	87,900,695	11,364,997	60,979,198	3,034,804	3,100,794	57,857,898	18,372,340	118,046,936	371,205,217	1,174,180,571	

Funding CxI-M: Interstate Maintenance STP: Surface Transportatio Program CMAQ: Congestion Mitigation/Air Quality Match Funds: State/Local Funds
 NHS: National Highway System STP-TE: Transportation Enhancement Other Federal: Demonstration State Funds: State Funding Only
 HBRRP: Special Brg Funding Federal Safety Funds (HHS / RR) High Priority Project (HPP) TSCPP

Note: State Program costs are based on low bids and Federal Shares are estimated.
 STP costs are based on project account monitoring.

Chicago - Highway Program Awards for Fiscal Year 2006

Illinois DOT Project Awards (FFY 2006)

ID	Yr	Rte/Street	Limits	Work Type	FAI	NHS	HRRP	STP	STP-TE	STPHS/RR	CMAQ	Other Fed	Match Funds	State Funds	Total	
CH 01-00-0024	06	FAI-94 (Dan Ryan)	31st to 71st (NB)	Reconst >	64,205,450								7,133,939		71,339,389	IM-94-3-(367)055
CH 01-00-0024	06	FAI-94 (Dan Ryan)	31st to 71st (SB)	Reconst >	63,530,449								7,058,939		70,589,388	IM-94-3-(398)055
CH 01-00-0024	06	FAI-94 (Dan Ryan)	71st to I-57	Lt Tower Serve Pads										152,611	152,611	
CH 01-	06	FAI-57	Over WB Connector	Beam Fab	259,861								28,873		288,734	IM-57-7(273)359
CH 01-00-0024	06	FAI-94 (Dan Ryan)	@ 95th /94th/87th/79th	Plant Beds										298,820	298,820	
CH 01-00-0024	06	FAI-94 (Dan Ryan)	15th to 28th Sts Elevated Brgs	Brg Deck & Deck RS										19,698,051	19,698,051	
CH 01-	06	FAI-94 (Kennedy)	@ Ohio St Feeder	Median Reprs										50,881	50,881	
CH 01-00-0024	06	FAI-94 (Dan Ryan)	15th to 28th Sts Elevated Brgs SB	Brg Reprs										22,867,785	22,867,785	
CH 01-00-0024	06	FAI-94 (Dan Ryan)	79th to 71st Sts (NB)	Reconst	17,701,440								1,966,827		19,668,267	IM-94-3(403)60
CH 01-00-0024	06	FAI-94 (Dan Ryan)	79th to 71st Sts (SB)	Reconst	18,406,949								2,045,217		20,452,165	IM-94-3(404)60
CH 01-00-0024	06	FAI-94 (Dan Ryan)	79th to I-57 (NB) Halsted-MLK	Reconst / RS	74,913,752								8,323,750		83,237,502	IM-94-3(402)61
CH 01-00-0024	06	FAI-94 (Dan Ryan)	79th to I-57 (SB) Halsted-MLK	Reconst / RS	60,853,815								6,761,535		67,615,350	IM-94-3(401)61
CH 01-00-0024	06	FAI-94 (Dan Ryan)	@ Halsted/MLK/UP RR Brg	Lts										372,828	372,828	
CH 01-00-0024	06	FAI-94 (Dan Ryan)	63rd - 55th St / Skywy Ramp (NB)	Reconst (Loc Lns)	16,125,993								1,791,777		17,917,770	ACIM-000-S(518)
CH 01-00-0024	06	FAI-94 (Dan Ryan)	63rd to 55th St (SB Local Lns)	Reconst	13,222,173								1,469,130		14,691,303	IM-000-S(516)
CH 01-00-0024	06	FAI-94 (Dan Ryan)	55th - 31st Sts NB Loc Lns	Reconst	46,747,063								5,194,118		51,941,181	ACIM-000-S(519)
CH 01-00-0024	06	FAI-94 (Dan Ryan)	55th - 31st Sts SB Loc Lns	Reconst	47,557,959								5,284,218		52,842,177	ACIM-000-S(517)
CH 01-00-0024	06	FAI-94 (Dan Ryan)	31st St to I-57 (# 2 DMS Procure)											2,236,726	2,236,726	
CH 01-00-0024	06	FAI-94 (Dan Ryan)	31st St to I-57	Police Hires										1,394,000	1,394,000	
CH 01-00-0024	06	FAI-94 (Dan Ryan)	31st St to I-57	Traffic Monitoring										483,505	483,505	
CH 01-00-0024	06	FAI-94 (Dan Ryan)	31st St to I-57	Pub/Comm Relations										1,475,310	1,475,310	
CH 01-	06	FAI-94 (Dan Ryan)	Over 17th St (SB)	Brg Deck										15,610	15,610	
CH 01-	06	Pulaski Rd	Over Belt Rwy	Beam Repl										227,975	227,975	
CH 01-	06	Roosevelt Rd	Over Dan Ryan Expy	Beam Repl										359,228	359,228	
CH 01-	06	Ohio St Feeder	Over Chicago Riv	Brg Reprs										306,409	306,409	
CH 01-94-0089	06	FAI-90 (Kennedy)	E River Rd to Edens Expy	RS / Drains										15,931,000	15,931,000	
CH 01-	06	FAI-290 (Congress Pk)	Over S Br Chicago River	Brg Reprs										335,100	335,100	
CH 01-	06	Foster Ave	Over I-94 (Edens Expy)	Substruct Repl			1,559,948						389,987		1,949,935	BHM-1360(1)
CH 01-98-0006	06	Ill 50 (Cicero Ave)	Over N Br Chicago River	Beam Fab										337,753	337,753	
CH 01-	06	106th St	Torrence Ave to Indianapolis Bl	RS										1,020,501	1,020,501	
CH 01-	06	31st St	@ MJ&CM RR / Kilbourne Ave	Land Acq												
CH 01-	06	FAI-57	Over WB Connector	Engr III										288,953	288,953	
CH 01-00-0024	06	FAI-94 (Dan Ryan)	15th St to 28th St (Elevated Brg)	Engr III										2,480,000	2,480,000	
CH 01-00-0024	06	FAI-94 (Dan Ryan)	31st St - Wntwrth & Misc Ramps NB	Engr III										3,261,428	3,261,428	
CH 01-00-0024	06	FAI-94 (Dan Ryan)	31st St - Wntwrth & Misc Ramps SB	Engr III										3,360,997	3,360,997	
CH 01-97-0039	06	FAI-94 (Dan Ryan)	@ Hubbards Cave - I-290	Engr II										21,926	21,926	
CH 01-00-0024	06	FAI-94 (Dan Ryan)	15th St to 47th St	Engr II										97,779	97,779	

Illinois DOT Project Awards (FFY 2006) Cont.

ID	Yr	Rte/Street	Limits	Work Type	FAI	NHS	HBRRP	STP	STP-TE	STPHS/RR	CMAQ	Other Fed	Match Funds	State Funds	Total	
CH 01-00-0024	06	FAI-94 (Dan Ryan)	31st to 71st (NB)	Engr III										5,651,269	5,651,269	
CH 01-00-0024	06	FAI-94 (Dan Ryan)	31st to 71st (SB)	Engr III										5,512,035	5,512,035	
CH 01-00-0024	06	FAI-94 (Dan Ryan)	31st St to I-57	Engr III										530,770	530,770	
CH 01-00-0024	06	FAI-94 (Dan Ryan)	31st St to I-57 (PSI # 054)	Engr (Hazard Matrl)										550,000	550,000	
CH 01-00-0024	06	FAI-94 (Dan Ryan)	47th St to 69th St	Engr II										2,060,741	2,060,741	
CH 01-00-0024	06	FAI-94 (Dan Ryan)	69th St to 115th St	Engr II										3,021,834	3,021,834	
CH 01-00-0024	06	FAI-94 (Dan Ryan)	71st-75th NB/71st-I-57 Walls/Ramps	Engr III										2,323,192	2,323,192	
CH 01-00-0024	06	FAI-94 (Dan Ryan)	71st-75th SB/71st-I-57 Walls/Ramps	Engr III										1,804,200	1,804,200	
CH 01-00-0024	06	FAI-94 (Dan Ryan)	71st to I-57 NB	Engr III										6,840,854	6,840,854	
CH 01-00-0024	06	FAI-94 (Dan Ryan)	71st to I-57 SB	Engr III										6,480,000	6,480,000	
CH 01-00-0024	06	FAI-94 Bishop Ford)	@ 110th & Doty Ave	Engr II										58,564	58,564	
CH 01-	06	I-190 (Kennedy)	@ I-190 / I-294	Engr II										164,923	164,923	
CH 01-06-0076	06	Torrence Ave	95th St to Calumet River	Engr I										205,834	205,834	
CH 01-	06	Ill 50	I-55 to 63rd St	Sig Timing										393,000	393,000	
CH 01-	06	Ill 50	I-55 to 63rd St	Engr III										107,000	107,000	
				Subt	423,524,903	0	1,559,948	0	0	0	0	0	0	47,448,310	112,779,392	585,312,553

Council of Mayors (Chicago)

CH 01-97-0002	06	Citywide	Various Locations	Signals				2,663,119						665,780	3,328,899	STPM-6000(189)
CH 01-97-0002	06	Citywide	Various Locations	Engr III				263,192						65,798	328,990	STPM-6000(189)
CH 01-98-0017	06	Citywide	Various Locations	Brg Painting				1,700,000						425,000	2,125,000	STPM-6000(191)
CH 01-98-0017	06	Citywide	Various Locations	Engr III				170,000						42,500	212,500	STPM-6000(191)
CH 01-	06	Lake St	@ Ogden Ave	Column Remove				5,578,350						1,394,587	6,972,937	STPM-1405(002)
CH 01-	06	Lake St	@ Ogden Ave	Engr III				556,475						139,119	695,594	STPM-1405(002)
CH 01-06-0050	06	Lake Shore Dr	@ Lawrence Ave	Engr I				681,085						170,271	851,356	STPF-341(032)
CH 01-94-0047	06	Citywide	Bridge Inspections	Engr I				1,246,847						311,712	1,558,559	STPM-6000(173)
CH 01-94-0092	06	Streets For Cycling	Implement 2010 Plan	Const							870,108			217,527	1,087,635	CMM-6000(184)
CH 01-94-0045	06	Commuter Bike Parking	500 Lockers	Purchase							399,851			99,963	499,814	CMM-6000(197)
CH 01-01-0013	06	Bike Transit Connection	20 Stations	Lockers							394,912			98,728	493,640	CMM-6000(123)
CH 01-04-0002	06	35th St	@ Lake Shore Dr	Engr I							529,322			132,331	661,653	CMF-D1(664)
CH 01-94-0092	06	Streets For Cycling	Implement 2010 Plan	Engr I							123,887			30,972	154,859	CMM-6000(183)
CH 01-97-0085	06	Streeterville / Illinois		Engr I							160,710			40,178	200,888	CMF-350(18)
CH 01-97-0092	06	Ill 50 (Cicero Ave)	Peterson to Lexington St	Engr I							359,633			89,908	449,541	CMF-350(022)
CH 01-	06	I-Go Car Sharing Program		Purchase								396,000	0	0	396,000	Sect 112
				Total	0	0	0	12,859,068	0	0	2,838,423	396,000	3,924,373	0	20,017,864	
					423,524,903	0	1,559,948	12,859,068	0	0	2,838,423	396,000	51,372,682	112,779,392	605,330,417	

North Shore - Highway Program Awards for Fiscal Year 2006

Illinois DOT Project Awards (FFY 2006)

ID	Yr	Rte/Street	Limits	Work Type	FAI	NHS	HBRRP	STP	STP-TE	STPHS/RR	CMAQ	Other Fed	Match Funds	State Funds	Total
NS 02-	06	Church Rd	@ I-94	Beam Replace										274,615	274,615
NS 02-02-0001	06	Touhy Ave	US 41 (Lincoln Ave) to Lawndale	RS										687,491	687,491
NS 02-06-0023	06	Willow Rd	Over Metra / Lehigh Ave	Brg Reprs										383,213	383,213
NS 02-98-0024	06	Gross Point Rd	Howard To Oakton St / @ I-94	RS / Brg										1,263,811	1,263,811
NS 02-06-0024	06	I-94 (Edens Expy)	Lake-Cook to Lawrence	Seal Coat (Shldrs)										505,723	505,723
NS 02-06-0024	06	I-94 (Edens Expy)	Lake-Cook to Lawrence	Patching										2,191,115	2,191,115
NS 02-06-0012	06	I-94 (Edens Expy)	@ Chicago Botanical Garden	Noise Screen										3,500,000	3,500,000
NS 02-	06	Tower Rd	Vill Lim to Vernon St	RS										200,000	200,000
NS 02-97-0001	06	Ill 21 / US 45	Willow Rd to Sanders Rd	Engr I										51,373	51,373
NS 02-97-0001	06	Ill 21 / US 45	Willow Rd to Sanders Rd	Engr (ROW)										120,236	120,236
NS 02-99-0004	06	Ill 43 (Waukegan Rd)	Over I-94 (Edens Spur)	Engr II										140,145	140,145
NS 02-04-0001	06	Willow Rd	Ill 21 / US 45 to E of I-294	Engr II										20,925	20,925
Subt					0	0	0	0	0	0	0	0	0	9,338,647	9,338,647

Council of Mayors (North Shore)

NS 02-99-0100	06	McCormick Blvd	Emerson to Green Bay Rd	Reconst / Sigs/ Lts				2,897,500					2,244,118		5,141,618	STPM-8003(221)
NS 02-99-0100	06	McCormick Blvd	Emerson to Green Bay Rd	Engr III				262,500					174,257		436,757	STPM-8003(221)
NS 02-01-0115	06	Harlem Ave	Greenwood to Ill 58	RS/ C&G				266,673					57,145		323,818	STPM-8003(565)
NS 02-01-0119	06	Skokie Blvd	Ill 68 to I-94	RS				504,000					294,711		798,711	STPM-8003(555)
NS 02-00-0102	06	Sheridan / Isabella	10th to Isabella	Engr II				458,500					197,453		655,953	STPM-8003(129)
NS 02-06-0001	06	Happ Rd	Willow Rd to Vill. Limit (S/W)	Engr II						12,338			3,085		15,423	CMM-8003(620)
NS 02-04-0003	06	Chicago Ave	Grove St to South Bl	Engr II						66,400			16,600		83,000	CMM-8003(579)
NS 02-	06	Glencoe	Glencoe Bike Trail	Engr I								209,220	0		209,220	TCSP-0004(101)
Subt					0	0	0	4,389,173	0	0	78,738	209,220	2,987,369	0	7,664,500	
Total					0	0	0	4,389,173	0	0	78,738	209,220	2,987,369	9,338,647	17,003,147	

Northwest - Highway Program Awards for Fiscal Year 2006

Illinois DOT Project Awards (FFY 2006)

ID	Yr	Rte/Street	Limits	Work Type	FAI	NHS	HBRRP	STP	STP-TE	STPHS/RR	CMAQ	Other Fed	Match Funds	State Funds	Total
NW 03-00-0016	06	DesPlaines River Rd	US 12 (Rand) to US 14 (Dempster)	RS										598,597	598,597
NW 03-	06	Ill 53	Ill 68 to Lake-Cook Rd	Pvt Patch										1,136,925	1,136,925
NW 03-	06	Ill 53	@ Ill 68	Ramp Imp										854,863	854,863
NW 03-	06	Ill 58 (Golf Rd)	@ Salt Creek	Beam Repl										266,210	266,210
NW 03-	06	Elgin-O'Hare Expy	@ Metra RR	Brg Appr RS										60,606	60,606
NW 03-02-0005	06	US 20 (Lake St)	Shales Pkwy to EJ&E RR	Land Acq										50	50
NW 03-06-0027	06	Ill 68	Over C&W RR & US 14	Land Acq										144,233	144,233
NW 03-94-0096	06	Palatine Rd	Ill 83 to Ill 21Wisc Cent RR	Land Acq										327,720	327,720
NW 03-06-0027	06	Ill 68	Over CNW RR & US 14	Engr II										1,022,849	1,022,849
NW 03-00-0016	06	Des Plaines River Rd	US 12 to Devon Ave	Engr I										139,218	139,218
				Subt	0	0	0	0	0	0	0	0	0	4,551,271	4,551,271

Council of Mayors (Northwest)

NW 03-03-0104	06	Arthur Ave	@ US 14 (NW Hwy)	ROW				126,000					126,000		252,000	STPM-8003(425)
NW 03-05-0006	06	Lively Blvd	Touhy Ave to Devon Ave	ROW				85,000					85,000		170,000	STPM-8003(547)
NW 03-03-0002	06	Old Plum Grove Rd	Cottonwood Pk-Emerson Ave	Bike Trl / Brg						364,936			91,234		456,170	CMM-8003(266)
NW 03-05-0001	06	Arlington Hgts	UP RR (Davis to NW Hwy)	Ped Culvert						335,000			83,750		418,750	CMM-8003(546)
NW 03-02-0008	06	Ill 62 (Algonquin Rd)	Winston Dr to Ela Rd	S/W - Sigs						94,989			23,747		118,736	CMF-339(23)
NW 03-04-0005	06	Schaumburg	Demand Responsive Mngt Prog							79,995			19,999		99,994	CMM-D1 (661)
NW 03-	06	Des Plaines	Various Alleys (15)	Alley Reconst								983,928	362,702		1,346,630	HD-8003(590)
NW 03-	06	Miseracordia	Job Program - Transit	Bus Service								198,000	0		198,000	Sect 112
				Subt	0	0	0	211,000	0	0	874,920	1,181,928	792,432	0	3,060,280	
				Total	0	0	0	211,000	0	0	874,920	1,181,928	792,432	4,551,271	7,611,551	

North Central - Highway Program Awards for Fiscal Year 2006

Illinois DOT Project Awards (FFY 2006)															
ID	Yr	Rte/Street	Limits	Work Type	FAI	NHS	HBRRP	STP	STP-TE	STPHS/RR	CMAQ	Other Fed	Match Funds	State Funds	Total
NC 04-03-0003	06	Ill 64 (North Ave)	Cornell/Oak Park Ave - Austin Blvd	Sig Intconn							480,000		120,000		600,000 CMF-307(027)
NC 04-	06	US 45	Nr Roosevelt Rd	Pipe Rem/Repl										87,737	87,737
NC 04-	06	Fullerton Ave	Ill 171 (First Ave) to 80th Ave	RS										318,583	318,583
NC 04-00-0023	06	I-290	@ I-88 to Ill 50 (Cicero Ave)	Engr I										983,928	983,928
NC 04-06-0012	06	5th Ave	@ Silver Creek	Engr I										16,324	16,324
NC 04-	06	Grand Ave	@ Metra Milw RR W-Line	Feasibility										484,875	484,875
				Subt	0	0	0	0	0	0	480,000	0	120,000	1,891,447	2,491,447
Council of Mayors (North Central)															
NC 04-00-0015	06	Belmont Ave	Wolf - LaPorte Ave - Williams Dr	RS/ Reconst				2,149,876						804,601	2,954,477 STPM-8003(310)
NC 04-00-0015	06	Belmont Ave	Wolf - LaPorte Ave - Williams Dr	Engr III				219,440						54,860	274,300 STPM-8003(310)
NC 04-06-0004	06	Oak Park	Chicago Ave (Ridgeland to Marion)	Sig Interconn Syst							68,168		17,042		85,210 CMM-8003(624)
NC 04-06-0001	06	Northlake	Citywide S/W	Engr II							33,437		8,359		41,796 CMM-8003(597)
				Subt	0	0	0	2,369,316	0	0	101,605	0	884,862	0	3,355,783
				Total	0	0	0	2,369,316	0	0	581,605	0	1,004,862	1,891,447	5,847,230

Central - Highway Program Awards for Fiscal Year 2006

Illinois DOT Project Awards (FFY 2006)

ID	Yr	Rte/Street	Limits	Work Type	FAI	NHS	HBRRP	STP	STP-TE	STPHS/RR	CMAQ	Other Fed	Match Funds	State Funds	Total
CE 05-	06	Ill 43 (Harlem Ave)	Over I-55	Beam Repl										275,069	275,069
Subt						0	0	0	0	0	0	0	0	275,069	275,069

Council of Mayors (Central)

CE 05-99-0009	06	Prairie Ave	Washington Ave to 31st St	Reconst				1,329,600					508,100		1,837,700	STPM-8003(371)
CE 05-99-0009	06	Prairie Ave	Washington Ave to 31st St	Engr III				157,500					60,000		217,500	STPM-8003(371)
CE 05-03-0004	06	16th St	Harlem ave to Lombard St	RS				946,500					766,824		1,713,324	STPM-8003(581)
CE 05-03-0004	06	16th St	Harlem ave to Lombard St	Engr III				64,275					21,425		85,700	STPM-8003(581)
CE 05-05-0002	06	E Quincy St	Riverside Rd to Harlem Ave	RS				311,035					103,678		414,713	STPM-8003(515)
CE 05-05-0002	06	E Quincy St	Riverside Rd to Harlem Ave	Engr III				31,103					10,368		41,471	STPM-8003(515)
CE 05-05-0011	06	75th & River Rd	Willow Springs Rd-Santa Fe Rd	RS				505,860					337,240		843,100	STPM-8003(570)
05-05-0011	06	75th & River Rd	Willow Springs Rd-Santa Fe Rd	Engr III				43,920					29,280		73,200	STPM-8003(570)
Subt						0	0	0	3,389,793	0	0	0	0	1,836,915	0	5,226,708
Total						0	0	0	3,389,793	0	0	0	0	1,836,915	275,069	5,501,777

Southwest - Highway Program Awards for Fiscal Year 2006

Illinois DOT Project Awards (FFY 2006)																	
ID	Yr	Rte/Street	Limits	Work Type	FAI	NHS	HBRRP	STP	STP-TE	STPHS/RR	CMAQ	Other Fed	Match Funds	State Funds	Total		
SW 06-06-0056	06	Ill 7 (SW Hwy)	Over US 45	Beam Fab			276,910						69,228		346,138	BRM-3578(06)	
SW 06-06-0056	06	Ill 7 (SW Hwy)	Over US 45	Brg Repl			5,026,532						1,256,633		6,283,165	BRM-3576(07)	
SW 06-04-0001	06	95th St	US 45 to 88th Ave	Sig Intconn							113,797		28,449		142,246	CMF-29 (110)	
SW 06-06-0050	06	McCarthy Rd	Bell Rd to US 45	RS								713,600	982,254		1,695,854	ACHPP-HPP-F-1587(4)	
SW 06-00-0017	06	Ill 43 (Harlem Ave)	Over 95th St	Beam Repl										170,140	170,140		
SW 06-98-0053	06	US 45	Ill 171 to Cal-Sag Channel	CCFPD										150,000	150,000		
SW 06-98-0053	06	US 45	Ill 171 to Cal-Sag Channel	Lscaping										240,130	240,130		
SW 06-	06	US 45	@ 76th Ave	Rt Tun Ln										135,000	135,000		
SW 06-	06	87th St	Kedzie to Western Aves	RS										863,840	863,840		
SW 06-	06	Crawford Ave	@ 117th St	Drainage Imp										42,774	42,774		
SW 06-01-0007	06	US 6 (159th St)	@ 96th - 94th Sts	Int Reconst										13,557,000	13,557,000		
SW 06-06-0056	06	Ill 7 (SW Hwy)	Over US 45	Land Acq										190,064	190,064		
SW 06-	06	Ill 171 (Archer Ave)	@ 131st St	Land Acq						2,615			291		2,905	HS-	
SW 06-06-0021	06	127th St	@ Maple Ave	Land Acq						27,719			3,080		30,799	HS-	
SW 06-06-0056	06	Ill 7 (SW Hwy)	Over US 45	Engr II										38,473	38,473		
SW 06-97-0012	06	Ill 7 (SW Hwy)	Over B&O RR / Stony Crk	Engr II										59,084	59,084		
SW 06-01-0007	06	US 6 (159th St)	@ 96th - 94th Sts	Engr II										822,000	822,000		
Subt						0	0	5,303,442	0	0	30,334	113,797	713,600	2,339,934	16,268,505	24,769,612	

Council of Mayors (Southwest)

ID	Yr	Rte/Street	Limits	Work Type	FAI	NHS	HBRRP	STP	STP-TE	STPHS/RR	CMAQ	Other Fed	Match Funds	State Funds	Total
SW 06-05-0004	06	135th St	Cicero to Cal-Sag Rd	Lts				53,238					22,816		76,054 STPM-8003(531)
SW 06-05-0004	06	135th St	Cicero to Cal-Sag Rd	Engr III				5,324					2,281		7,605 STPM-8003(531)
SW 06-00-0027	06	127th St	Cal-Sag Channel to BOCT RR	Lts				461,043					197,589		658,632 STPF-344(30)
SW 06-00-0027	06	127th St	Cal-Sag Channel to BOCT RR	Engr III				35,000					15,000		50,000 STPF-344(30)
SW 06-04-0016	06	88th Ave	79th to 87th Sts	Engr II				38,167					16,357		54,524 STPM-8003(488)
SW 06-04-0015	06	111th St	@ 88th Ave	Engr II				23,331					9,999		33,330 STPM-8003(392)
SW 06-04-0008	06	Wolf Rd	143rd to 167th Sts	Engr I				170,262					72,969		243,231 STPM-8003(474)
SW 06-02-0005	06	Oak Park Ave	111th to 115th St	W/RS				927,500					715,500		1,643,000 STPM-8003(599)
SW 06-02-0005	06	Oak Park Ave	111th to 115th St	Engr III				72,500					52,500		125,000 STPM-8003(599)
SW 06-02-0101	06	119th St	Kostner Ave to Pulaksi Rd	Lts				65,867					28,230		94,097 STPM-8003(410)
SW 06-02-0101	06	119th St	Kostner Ave to Pulaksi Rd	Engr III				6,587					2,823		9,410 STPM-8003(410)
SW 06-00-0026	06	107th St	Roberts Rd to 88th Ave	Engr II				32,714					14,020		46,734 STPM-8003(411)
SW 06-04-0012	06	III 43 (Harlem Ave)	131st-130th / 121st -120th Sts	Lscaping				189,000					81,000		270,000 STPF-348(28)
SW 06-04-0012	06	III 43 (Harlem Ave)	131st-130th / 121st -120th Sts	Engr III				10,500					4,500		15,000 STPF-348(28)
SW 06-04-0013	06	III 43 (Harlem Ave)	115th St to Cal-Sag	Engr II				3,494					1,497		4,991 STPF-348(030)
SW 06-02-0102	06	115th St	Central to Cicero Aves	Engr II				36,387					15,594		51,981 STPM-8003(539)
SW 06-97-0001	06	127th St	Smith to State St	Engr II				206,100					88,329		294,429 STPM-8003(499)
SW 06-00-0032	06	88th Ave	95th to 102nd St	Engr II				37,529					16,084		53,613 STPM-8003(566)
SW 06-03-0001	06	III 43 (Harlem Ave)	79th to 91st Sts	S/W							186,109		46,527		232,636 CMF-348(24)
SW 06-05-0001	06	Sayre Ave	75th to 79th Sts	S/W							77,006		19,252		96,258 CMM-8003(497)
SW 06-02-0002	06	Archer Ave	88th Ave to Roberts Rd	S/W							370,240		92,560		462,800 CMM-8003(351)
				Subt	0	0	0	2,374,543	0	0	633,355	0	1,515,427	0	4,523,325
				Total	0	0	5,303,442	2,374,543	0	30,334	747,152	713,600	3,855,361	16,268,505	29,292,937

South - Highway Program Awards for Fiscal Year 2006

Illinois DOT Project Awards (FFY 2006)																
ID	Yr	Rte/Street	Limits	Work Type	FAI	NHS	HBRRP	STP	STP-TE	STPHS/RR	CMAQ	Other Fed	Match Funds	State Funds	Total	
SO 07-95-0001	06	FAI-80	Tollway Oasis to Ill 83 (Main Ln)	Add Ln/Shldr/Grdng>		13,453,198							1,494,800		14,947,998	NHI-80-5(65)160
SO 07-95-0001	06	FAI-80	Ill 83 to Burnham Ave (Main Ln)	Add Ln/Shldr/Grdng>		30,264,303							3,362,700		33,627,003	NHI-80-5(67)160
SO 07-95-0001	06	FAI-80	Burnham Ave to US 41 (Main Ln)	Add Lns/Brgs/Walls										68,628,327	68,628,327	
SO 07-95-0001	06	FAI-80 / 94	@ Ill 83	Utility Adjusts											181,164	181,164
SO 07-95-0001	06	FAI-80 / 94	I-94 to US 41	State Police Hires											1,573,000	1,573,000
SO 07-95-0001	06	FAI-94 / Ill 394	159th St to Thornton-Lansing Rd	Add Lns/Brg Repl/Intch		39,467,053							4,385,228		43,852,281	NHI-NHF-000S(471)
SO 07-	06	US 6 (159th St)	@ Ill Central RR (Brg Const/ Track)	Brg Reconst		4,716,142							1,179,035		5,895,177	NHS-351(015)
SO 07-	06	US 6 (159th St)	@ Ill Central RR (Brg Const/ Track)	Brg Reconst (Metra)										40,000	40,000	
SO 07-03-0005	06	US 30 (Lincoln Hwy)	Ford Plant to Woodlawn Ave	Sig Intconn							182,330		45,582		227,912	CMF-353(011)
SO 07-	06	Lindner Ave	145th to147th Sts	RS>											1	1
SO 07-99-0009	06	Oak Park Ave	147th to 159th Sts	RS>											755,751	755,751
SO 07-95-0003	06	US 6 (159th St)	I-294 to to Ill 1 (Halsted St)	Land Acq											72,674	72,674
SO 07-06-0023	06	Dixie Hwy	@ Butterfield Creek	Land Acq											1,070	1,070
SO 07-02-0002	06	Western Ave	Illinois St to Steger Rd	Land Acq											2,450	2,450
SO 07-95-0001	06	FAI-94 / Ill 394	S of 159th St - Thornton-Lansing	Engr III											1,304,091	1,304,091
SO 07-95-0001	06	FAI-94 / Ill 394	S of 159th St - Thornton-Lansing	Engr II											1,493,198	1,493,198
SO 07-95-0001	06	FAI-57	Little Calumet Riv - I-94	Engr II											171,773	171,773
SO 07-95-0001	06	I-80 / I-94	E of Tollway to W of Ill 83	Engr III											833,922	833,922
07-95-0001	06	FAI-80	W of Ill 83 to Burnham Ave	Engr III											1,328,483	1,328,483
07-95-0001	06	FAI-80	Burnham Ave to US 41	Engr III											4,456,038	4,456,038
Subt						0	87,900,695	0	0	0	0	182,330	0	10,467,346	80,841,942	179,392,313

Council of Mayors (South)

ID	Yr	Rte/Street	Limits	Work Type	FAI	NHS	HBRRP	STP	STP-TE	STPHS/RR	CMAQ	Other Fed	Match Funds	State Funds	Total
SO 07-06-0011	06	Country Club Hills	Nob Hill Subdivision	Lts								91,702	22,925		114,627 HPD-897(03)
SO 07-06-0011	06	Country Club Hills	Nob Hill Subdivision	Engr III								14,400	3,600		18,000 HPD-897(03)
SO 07-06-0010	06	Crawford/167th St	169th to 167th / Crawford-Briargate	Fence / Lscape								65,231	55,991		121,222 HPD-897(05)
SO 07-06-0010	06	Crawford/167th St	169th to 167th / Crawford-Briargate	Engr III								6,800	1,700		8,500 HPD-897(05)
SO 07-04-0002	06	203rd St	Crawford Ave to Gov Hwy	Bikeway							78,320		19,580		97,900 CMM-D1(650)
SO 07-99-0009	06	Oak Park Av / Justamere	159th-Justamere Rd/Oak Pk-Conwy	Sigs / Wdn / Ints							3,527,600		881,900		4,409,500 CMM-7003(750)
SO 07-04-0004	06	Riverdale	Network Station Fuel								250,000		62,500		312,500 CMM-000S(475)
SO 18-98-0552	06	Riverdale	Riverdale Station @ IC RR Pkg	Engr II							56,558		14,177		70,735 CMM-8003(294)
SO 07-05-0003	06	Richton Park	Latonia Bike Path	Engr II							9,680		2,420		12,100 CMM-8003(528)
SO 07-99-0026	06	171st St	Wood St to Ashland Ave	Reconst				1,682,000					1,945,688		3,627,688 STPM-8003(427)
SO 07-99-0026	06	171st St	Wood St to Ashland Ave	Reconst							697,000		0		697,000 CMM-8003(427)
SO 07-99-0026	06	171st St	Wood St to Ashland Ave	Reconst								393,571	0		393,571 Sect 117
SO 07-	06	Sauk Village	Industrial Pk Access Rd	Engr I								127,950	0		127,950 Sect 117
Subt					0	0	0	1,682,000	0	0	4,619,158	699,654	3,010,481	0	10,011,293
Total					0	87,900,695	0	1,682,000	0	0	5,498,488	699,654	13,477,827	80,841,942	189,403,606

DuPage County - Highway Program Awards for Fiscal Year 2006

Illinois DOT Project Awards (FFY 2006)

ID	Yr	Rte/Street	Limits	Work Type	FAI	NHS	HBRRP	STP	STP-TE	STPHS/RR	CMAQ	Other Fed	Match Funds	State Funds	Total
DP 08-	06	Ill 59	@ I-88	Brg Imp										111,670	111,670
DP 08-	06	Ill 83	@ BNSF RR & US 34 (Ogden Ave)	Brg Imp										280,386	280,386
DP 08-00-0003	06	Maple Ave	Cumnor to Ill 83	Reconst (Cost Add)										3,565,351	3,565,351
DP 08-00-0003	06	Maple Ave	Cumnor to Ill 83	Utility Adj										207,753	207,753
DP 08-94-0033	06	US 20 (Lake St)	Rohlwing Rd to Addison Rd	Land Acq										439,797	439,797
DP 08-06-0064	06	Ill 53 (Rohlwing)	Springbrook Crk to Ill 19	Land Acq										26,010	26,010
DP 08-00-0067	06	Ill 56 (Butterfield)	Summit Rd to Ill 83	Land Acq										248,409	248,409
DP 08-00-0003	06	Maple Ave	Cumnor to Ill 83	Land Acq										51,099	51,099
DP 12-	06	I-55	Lemont Rd to Cass Ave	Engr I										1,465,956	1,465,956
DP 08-94-0033	06	US 20 (Lake St)	Rohlwing Rd to Addison Rd	Engr II										23,495	23,495
DP 08-94-0033	06	US 20 (Lake St)	Walnut to York Rd & @ York Rd	Engr II										160,148	160,148
DP 08-00-0007	06	Ill 19	I-290 to W of Prospect Ave	Engr II										27,781	27,781
DP 08-	06	Ill 38	UP RR @ Kautz Rd	Engr I										281,157	281,157
DP 08-00-0010	06	Ill 56 (Butterfield)	Ill 59 to Naperville Rd	Engr I										124,024	124,024
DP 08-98-0041	06	Ill 64 (North Ave)	Kautz Rd to Ill 59	Engr II										32,500	32,500
DP 08-00-0003	06	Maple Ave	Cumnor to Ill 83	Engr II										82,832	82,832
				Subt		0	0	0	0	0	0	0	0	7,128,368	7,128,368

Local Governments (DuPage County)

					FAI	NHS	HBRRP	STP	STP-TE	STPHS/RR	CMAQ	Other Fed	Match Funds	State Funds	Total	
DP 08-02-0017	06	Oak Brook	Salt Creek Grnwy 2nd-County Ln	Bikeway				1,635,000					545,000		2,180,000	STPM-8003(216)
DP 08-03-0112	06	101st St	Woodward Ave to Lemont Rd	Bike Trl				311,719					108,282		420,001	STPM-8003(440)
DP 08-04-0023	06	Lies Rd	Fair Oaks to Gary Ave	Bike Trl				556,785					185,595		742,380	STPM-8003(443)
DP 08-04-0017	06	Ill 53	Warrenville Rd to Maple Ave	S/W				388,421					129,473		517,894	STPF-870(05)
DP 08-04-0024	06	Lies Rd	Gary Ave to Schmale Rd	Bike Trl				426,650					182,850		609,500	STPM-8003(552)
DP 08-04-0020	06	83rd St	S Frontage Rd -to Co Ln Rd	RS				361,271					278,591		639,862	STPM-8003(526)
DP 08-05-0008	06	Fullrtn/Millpond/Presdnt	Schmale-Bloomngdle-President	U-5269				841,965					393,196		1,235,161	STPM-8003(517)
DP 08-05-0008	06	Fullrtn/Millpond/Presdnt	Schmale-Bloomngdle-President	Engr III				0					0		0	STPM-8003(517)
DP 08-04-0013	06	Woodridge Dr	Ill 53 to Hobson Rd	RS				269,694					115,583		385,277	STPM-8003(534)
DP 08-05-0012	06	US 20 (Lake St)	@ Springfield Dr	Int Imp				381,000					196,893		577,893	STPF-21(068)
DP 08-06-0012	06	Stearns Rd	S Bartlett - County County Farm Rds	RS				506,992					217,282		724,274	STPF-361(023)
DP 08-99-0024	06	Hawthorn Lane	Arbor Dr to Kress Rd	Reconst				4,287,000					5,412,270		9,699,270	STPM-8003(501)
DP 08-02-0010	06	Addison	Salt Creek Grnwy Salt Crk FP-Villa	Bikeway				1,815,000					605,000		2,420,000	STPM-8003(222)
DP 08-04-0010	06	Transfer - Hinsdale		Sta Pkg				446,000					148,667		594,667	STPT-8003(
DP 08-00-0012	06	Westmont	Ogden Ave/63rd/Richmond/Cumnor	Engr II							25,306		6,327		31,633	CMM-8003(493)
DP 08-00-0012	06	Westmont	Ogden Ave/63rd/Richmond/Cumnor	S/W							279,642		69,911		349,553	CMF-311(29)
DP 08-06-0006	06	Woodridge	Heritage Pwky Path	Engr I & II							39,533		9,883		49,416	CMM-8003(606)
DP 08-04-0002	06	Ogden Ave	Walnut to Park Aves	Signing							220,746		55,187		275,933	CMF-311(028)
DP 08-95-0049	06	Wheaton PD	UP RR @ Cooley Ave	Ped Brg /Sigs							430,649		107,662		538,311	CMM-8003(422)
DP 08-95-0049	06	Wheaton PD	UP RR @ Manchester Rd	Ped Brg /Sigs					2,673,826				668,457		3,342,283	STPTE-D1(422)
DP 08-03-0023	06	Timber Edge Dr	@ Salt Creek	Engr II									29,237		146,184	BROS-0031(025)
Subt					0	0	116,947	12,227,497	2,673,826	0	995,876	0	9,465,344	0	25,479,491	
County Project Summary					0	0	116,947	12,227,497	2,673,826	0	995,876	0	9,465,344	7,128,368	32,607,859	

Kane County - Highway Program Awards for Fiscal Year 2006

Illinois DOT Project Awards (FFY 2006)

ID	Yr	Rte/Street	Limits	Work Type	FAI	NHS	HBRRP	STP	STP-TE	STPHS/RR	CMAQ	Other Fed	Match Funds	State Funds	Total
KA 09-	06	US 20	Over Fox River	Brg Reprs										257,781	257,781
KA 09-95-0028	06	III 47	Over I-88	Brg Repl										2,492,781	2,492,781
KA 09-	06	III 47	Galena Bl to S of I-88	Pvt Patch										326,070	326,070
KA 09-	06	III 31	@ I-88	Misc										28,000	28,000
KA 09-06-0031	06	US 20 (Lake St)	@ Nestler Rd	Land Acq										7,730	7,730
KA 09-06-0041	06	III 38	@ Kirk Rd	Land Acq										1,019,090	1,019,090
KA 09-94-0020	06	III 64	@ Randall Rd	Land Acq										127,683	127,683
KA 09-94-0020	06	III 64	@ Randall Rd	Engr III										1,100,000	1,100,000
Subt					0	0	0	0	0	0	0	0	0	5,359,135	5,359,135

Local Governments (Kane County)

KA 09-01-0015	06	Main St	Webster to Ashland Ave	RS				261,197						87,066	348,263	STP-8003(486)
KA 09-01-0015	06	Main St	Webster to Ashland Ave	Engr III				26,120						8,706	34,826	STP-8003(486)
KA 09-94-0017	06	McLean Blvd	Spartan to Hopps	W/RS				3,367,482						2,333,718	5,701,200	STP-7003(372)
KA 09-94-0017	06	McLean Blvd	Spartan to Hopps	Engr III				207,750						69,250	277,000	STP-7003(372)
KA 09-05-0006	06	Orchard Rd	@ Jerico Rd	Int Imp							1,100,000			275,000	1,375,000	F-CMF-336(005)
KA 09-01-0003	06	Oswego	Park - n - Ride Pace Shuttle	Op Costs							222,400			55,600	278,000	CMM-000S(482)
KA 09-03-0011	06	Illinois Ave	@ Fox River	Engr II				217,215						54,304	271,519	BHM-8003(277)
KA 09-06-0053	06	Hopps Rd	@ Otter Creek	Engr I				70,109						17,527	87,636	BHM-8003(477)
Subt					0	0	287,324	3,862,549	0	0	1,322,400	0	2,901,171	0	8,373,444	
Total					0	0	287,324	3,862,549	0	0	1,322,400	0	2,901,171	5,359,135	13,732,579	

Kendall Co - Highway Program Awards for Fiscal Year 2006

Illinois DOT Project Awards (FFY 2006)

ID	Yr	Rte/Street	Limits	Work Type	FAI	FAP NHS	HBRRP	STP	STP-TE	STPHS/RR	CMAQ	Other Fed	Match Funds	State Funds	Total	
09-	06	FAI-80	@ Ridge Rd	Intchnge Reconst	10,792,527								1,199,170		11,991,697	IM-
09-	06	US 52	Townhouse Rd to Ill 47	RS										428,991	428,991	
09-	06	Il 47	@ Spring St & Somonauk St	Misc Proj										62,205	62,205	
09-	06	Il 47	Ill 71 to US 52	RS				731,395					182,849		914,244	STP-U
09-94-0036	06	FAI-80	@ Ridge Rd	Land Acquisition											967,728	967,728
09-05-0008	06	Il 47	US 34 to Ill 71	Land Acquisition											11,727	11,727
09-05-0008	06	Ill 71	@ Ill 126	Land Acquisition											868,661	868,661
09-	06	US 34	Ill 47 to Orchard Rd	Engr I											99,874	99,874
09-	06	US 52	@ Aux Sable Creek	Engr II											43,706	43,706
09-	06	Ill 25 (Madison St)	@ Waubensee Creek	Engr I											44,557	44,557
09-	06	Il 47	US 34 to Ill 71	Engr I											101,770	
09-02-0033	06	Prairie Parkway	I-88 to I-80	Engr I								3,884,960	0		3,884,960	NCPD
09-02-0033	06	Prairie Parkway	I-88 to I-80	Engr I								10,501,492	0		10,501,492	NCPD
Kendall County Local Govt.																
KE 09-	06	Eldamain Rd	@ Fox River (Kendall Co)	Engr I								785,486	196,372		981,858	HPP-3200(001)
Total					10,792,527	0	0	731,395	0	0	0	15,171,938	1,578,391	2,527,449	30,903,470	

Notes: Kendall and Grundy County IDOT Expenditures are Budgeted through District 3.
Local Project Awards for STP by municipalities in the Chicago Urbanized Area - the funding is programmed and budgeted through District 1.

Lake County - Highway Program Awards for Fiscal Year 2006

Illinois DOT Project Awards (FFY 2006)															
ID	Yr	Rte/Street	Limits	Work Type	FAI	NHS	HBRRP	STP	STP-TE	STPHS/RR	CMAQ	Other Fed	Match Funds	State Funds	Total
LK 10-05-0002	06	Ill 132	Ill 83 to Sand Lake Rd	Sig Intconn							308,308		77,077		385,385 CMF-541(011)
LK 10-06-0032	06	Ill 120	S Chestnut St to Knight Ave	RS										66,975	66,975
LK 10-	06	Ill 176 (Rockland Rd)	Over US 41	Brg Repl										434,069	434,069
LK 10-	06	Old Half Day Rd	Half Day to E of US 45	RS										103,400	103,400
LK 10-00-0005	06	Ill 120	@ Bacon & @ Cedar Lk Rd	Land Acq						681			76		757 HS-
LK 10-94-0002	06	Ill 22	Buesching Rd to Quentin Rd	Land Acq										152,248	152,248
LK 10-94-0004	06	Ill 22	Ill 83 to US 45/III 21	Land Acq										362,066	362,066
LK 10-94-0002	06	Ill 22	US 14 to Quentin Rd	Engr I										94,860	94,860
LK 10-94-0002	06	Ill 22	Buesching Rd to Quentin Rd	Engr II										22,394	22,394
LK 10-01-0022	06	Ill 22	Quentin Rd to E of Ill 83	Engr I										206,800	206,800
LK 10-94-0001	06	Ill 22	Ill 83 to US 45/III 21	Engr III										1,728,623	1,728,623
LK 10-94-0001	06	Ill 22	US 45/III 21 to I-94	Engr II										86,571	86,571
LK 10-97-0008	06	Ill 83 (Milwaukee)	Wisconsin St Ln to Petite Lake	Engr II										21,580	21,580
LK 10-99-0016	06	Atkinson Rd	Il 120 to Ill 83/137	Engr I										235,200	235,200
LK 10-	06	Washington St	Ill 131 to Ill 137	Engr III										144,000	144,000
Subt.					0	0	0	0	0	681	308,308	0	77,153	3,658,786	4,044,928

Local Governments (Lake County)

LK 10-99-00111	06	Butterfield Rd	Harding-III 137/ Lake St & Winchstr	Add Lns/Reconst				9,062,558					4,134,158		13,196,716 STPF-330(042)
LK 10-99-00111	06	Butterfield Rd	Harding-III 137/ Lake St & Winchstr	Engr III				875,106					375,045		1,250,151 STPF-330(042)
LK 10-02-0006	06	Midlothian Rd	@ Winchester Rd	Int Imp						1,417,171			354,293		1,771,464 CMM-8003(209)
LK 10-06-0003	06	Deerfield Rd	Rosemary to Chicago River	S/W Engr II						15,485			3,871		19,356 CMM-8003(632)
LK 10-05-0006	06	Washington St	Ill 131 to Ill 137 (Sheridan Rd)	Engr II						143,451			35,863		179,314 CMM-8003(507)
LK 10-04-0002	06	Mundelein	Path Connections	Engr II						31,910			7,978		39,888 CMM-8003(389)
LK 10-06-0002	06	TMA	Rideshare Commuter Connect							40,000			10,000		50,000 CMM-000S(492)
LK 10-00-0022	06	Hunt Club Rd	@ Mill Creek	Engr III				76,529					19,133		95,662 BRM-7003(873)
Subt					0	0	76,529	9,937,664	0	0	1,648,017	0	4,940,341	0	16,602,551
Total					0	0	76,529	9,937,664	0	681	1,956,325	0	5,017,493	3,658,786	20,647,479

McHenry County - Highway Program Awards for Fiscal Year 2006

Illinois DOT Project Awards (FFY 2006)

ID	Yr	Rte/Street	Limits	Work Type	FAI	NHS	HBRRP	STP	STP-TE	STPHS/RR	CMAQ	Other Fed	Match Funds	State Funds	Total
MC 11-06-0020	06	Ill 176	US 14 to Ill 31	Crack / Joint Seal										115,760	115,760
MC 11-98-0016	06	US 14	@ Lawrence Creek	Land Acq										10,193	10,193
MC 11-04-0002	06	US 14 / Ill 176	@ Mokeler Creek	Land Acq										55,942	55,942
MC 11-00-0005	06	Ill 176	S Br Kishwaukee Riv	Land Acq										1,185	1,185
MC 11-04-0002	06	US 14	@ Mokeler Creek & UP RR	Engr II										59,358	59,358
MC 11-04-0002	06	US 14 / Ill 176	@ Mokeler Creek	Engr II										42,992	42,992
MC 11-	06	Ill 31 (Richmond Rd)	@ Ill 176	Engr II										406,051	406,051
MC 11-	06	Ill 31 (Richmond Rd)	McCullom Lake Rd to Ill 120 @ Il 120	Engr I										140,000	140,000
MC 11-	06	Ill 31 (Richmond Rd)	McCullom Lake Rd to Ill 120 @ Il 120	Engr I										210,000	210,000
MC 11-00-0001	06	Ill 31 (Richmond Rd)	Ill 120 to Ill 176 (Terra Cotta)	Engr I										298,941	298,941
MC 11-00-0005	06	Ill 176	S Br Kishwaukee Riv	Engr II										34,819	34,819
Subt					0	0	0	0	0	0	0	0	0	1,375,241	1,375,241

Local Governments (McHenry Co.)

MC 11-00-0203	06	Ackman Rd	Lakewood Rd to Haligus Rd	Rd Ext				1,000,000						488,414	1,488,414	STPM-8003(142)
MC 11-03-0004	06	Ackman Rd	@ Golf Course Rd	Int Imp / Sigs				268,878						67,220	336,098	STPM-8003(548)
MC 11-05-0004	06	Lincoln / Sullivan Lk Rd	Chapel Hill-Margaret/W Lim-E Lim	RS				338,922						209,641	548,563	STPM-8003(556)
MC 11-05-0004	06	Lincoln / Sullivan Lk Rd	Chapel Hill-Margaret/W Lim-E Lim	Engr III				37,400						8,900	46,300	STPM-8003(556)
MC 11-05-0003	06	Johnsburg Rd	Chapel Hill Rd to Ringwood Rd	RS				300,000						160,000	460,000	STPM-8003(610)
MC 11-03-0007	06	Ill 31	McCullom Lake Rd to Ill 120	Engr I							290,641			72,660	363,301	CMF-336(033)
MC 11-04-0001	06	Johnsburg Rd	Ill 31 to Chapel Hill Rd	Engr I							220,741			55,185	275,926	CMM-8003(518)
Subt					0	0	0	1,945,200	0	0	511,382	0	1,062,021	0	3,518,603	
Total					0	0	0	1,945,200	0	0	511,382	0	1,062,021	1,375,241	4,893,844	

Will County - Highway Program Awards for Fiscal Year 2006

Illinois DOT Project Awards (FFY 2006)

ID	Yr	Rte/Street	Limits	Work Type	FAI	NHS	HBRRP	STP	STP-TE	STPHS/RR	CMAQ	Other Fed	Match Funds	State Funds	Total
WL 12-98-0037	06	FAI-57	@ Manhattan - Monee Rd	RS/T Lns										562,818	562,818
WL 12-98-0004	06	FAI-80	Over Des Plaines Riv	Struct Repr										487,468	487,468
WL 12-06-0042	06	FAI-57 / I-80		Wt Sta Reprs										878,532	878,532
WL 12-97-0027	06	FAI - 55	FAI-80 to US 30	Shoulders	RS	2,874,650							319,406		3,194,055 IM-55-6(218)251
WL 12-97-0027	06	FAI - 55	US 30 to Weber Rd	Shoulders	RS	2,276,447							252,939		2,529,385 IM-55-6(218)258
WL 12-97-0027	06	FAI - 55	Nr US 6 / Nr Caton Farm Rd	Message Signs										919,372	919,372
WL 12-97-0027	06	FAI - 55	Over MS RR/ EJE RR/ US 30 / CSX	Brig Beam Bearng Fab	487,377								54,153		541,530 IM-55-6(222)250
WL 12-97-0027	06	FAI - 55	@ I-80 to Black Rd	3 Span Truss/ Signs	1,311,789								145,754		1,457,543 IM-55-6(223)250
WL 12-	06	FAI-80	Will Co Ln to I-55	Cable Stay G Rail						700,000			77,778		777,778 HS-80-4-(187)123
WL 12-	06	FAI-57	FAI 80 to Will-KKK Ln	Cable Median Syst						2,231,267			247,919		2,479,186 HS-57-7-(274)325
WL 12-	06	FAI - 55	US 6 to FAI 80	Cable Stay Cable						138,511			15,390		153,901 HS-55-6-(217)248
WL 12-98-0039	06	Ill 59	DuPage River to I-55	Bldg Demol										9,000	9,000
WL 12-06-0061	06	Ill 53 / Ill 7	Caton Farm Rd to Theodore St	RS										925,456	925,456
WL 12-	06	FAI-55 (Frontage)	Lemont/Bolingbrook/Darien	RS										324,559	324,559
WL 12-00-0001	06	I-55	Over CSX Sunnyind Ditch (SB)	Brig Widen / Decks										5,106,256	5,106,256
WL 12-97-0027	06	I-55	Over EJ&E / US 30 /Lily Cache	Add Lns @ Brgs										23,785,531	23,785,531
WL 12-97-0003	06	US 30	Stateville/Essington Rd - Larkin	Utility Adj										42,791	42,791
WL 12-97-0003	06	US 30	Stateville/Essington Rd - Larkin	Utility Adj										153,876	153,876
WL 12-98-0050	06	US 30	@ Lily Cache Crk	Land Acq										87,258	87,258
WL 12-97-0003	06	US 30	Stateville/Essington Rd - Larkin	Land Acq										117,978	117,978
WL 12-	06	US 30	@ Pfeiffer Rd	Land Acq										39,076	39,076
WL 12-03-0016	06	Ill 59	Ill 126 to Caton Farm Rd	Land Acq										280,725	280,725
WL 12-98-0002	06	Ill 59	@ I-55	Land Acq										193,489	193,489
WL 12-	06	Ill 113	@ Ill 129 & Ill 53 (Front St)	Land Acq										329,169	329,169
WL 12-06-0061	06	Ill 53 / Ill 7	Caton Farm - Ill 7	Land Acq										52,774	52,774
WL 12-00-0039	06	Arsenal Rd	@ I-55 Ramps	Engr I										62,000	62,000
WL 12-	06	Airport Rd	Weber to .75 East	Engr III										78,736	78,736
WL 12-97-0027	06	I-55	I-80 to US 30 (Plainfield Rd)	Engr II										2,996,411	2,996,411
WL 12-97-0027	06	I-55	I-80 to US 30 (Plainfield Rd)	Engr II (Soils)										200,000	200,000
WL 12-97-0027	06	I-55	I-80 to Naperville Rd	Engr II (Surveys)										200,000	200,000
WL 12-97-0027	06	I-55	I-80 to Naperville Rd	Engr I										599,398	599,398
WL 12-97-0027	06	I-55 (W Frontage Rd)	Joliet Corp - US 30	Engr II										212,000	212,000
WL 12-97-0027	06	I-55	US 30 to Naperville Rd	Engr II										2,931,322	2,931,322
WL 12-97-0027	06	I-55	US 30 to Naperville Rd	Engr II (Soils)										265,000	265,000
WL 12-05-0007	06	I-80	@ I-55	Engr II										150,403	150,403
WL 12-05-0007	06	I-80	@ I-55	Engr III										744,398	744,398
WL 12-97-0003	06	US 30	Stateville / Essington to Larkin Ave	Engr III										739,074	739,074
WL 12-03-0016	06	Ill 59	Caton Farm Rd to US 52	Engr II										156,843	156,843
Subt					6,950,262	0	0	0	0	3,069,779	0	0	1,113,338	43,631,713	54,765,091

Local Governments (Will County)

ID	Yr	Rte/Street	Limits	Work Type	FAI	NHS	HBRRP	STP	STP-TE	STPHS/RR	CMAQ	Other Fed	Match Funds	State Funds	Total
WL 12-00-0107	06	143rd St	US 30 to Ill 59	Reconst / 3 In				2,000,000					3,842,861		5,842,861 STPM-7003(602)
WL 12-01-0005	06	LaPorte Rd	Wolf Rd - Anna St - Kirkstone Way	RS/Reconst				1,000,000					2,584,362		3,584,362 STPM-8003(200)
WL 12-04-0014	06	Sauk Trail Rd	Center Rd-Larch-Pfeiffer Rd	2-3 Ln & RS				1,000,000					589,517		1,589,517 STPM-8003(485)
WL 12-04-0008	06	Van Dyke Rd	@ 127th St	Int Imp				1,000,000					3,400,000		4,400,000 STPM-8003(649)
WL 12-00-0013	06	Lockport Twp PD	Dellwood Pk I&M Canal - Stone Rd	Bike Path / Brg					360,978				90,244		451,222 STPTE-00D1(665)
WL 12-03-0012	06	Weber Rds	Lily Cache-Comm Ent	Sig Intconn>>							932,808		233,202		1,166,010 CMM-8003(482)
WL 12-04-0010	06	Boughton Rd	Kings-Woodward	Sig Intconn>>							0		0		0 CMM-8003(482)
WL 12-05-0002	06	Ill 53	@ University Pkwy	Engr I							33,597		8,399		41,996 CMF-846(014)
WL 12-06-0001	06	Homer Glen	Community Bike Path W of Bell	Engr I							57,545		14,386		71,931 CMM-D1(672)
WL 12-00-0005	06	Harlem Ave	Over Black Walnut Creek	Brg Repl			379,419						94,855		474,274 BROS-D001(607)
WL 12-00-0005	06	Harlem Ave	Over Black Walnut Creek	Engr III			37,942						9,485		47,427 BROS-D001(607)
WL 12-98-0059	06	Cedar Rd	@ Hickory Creek	Brg Repl			3,185,576						1,983,538		5,169,114 BRM-7003(530)
WL 12-98-0059	06	Cedar Rd	@ Hickory Creek	Engr III			259,200						64,800		324,000 BRM-7003(530)
WL 12-98-0059	06	Cedar Rd	@ Hickory Creek	Brg Repl			4,472						1,118		5,590 BRM-7003(530)
WL 12-02-0006	06	Cedar Rd	@ Jackson Creek	Engr II			63,534						15,884		79,418 BHS-0295(102)
WL 12-03-0015	06	Manhattan Rd	@ Jackson Creek	Engr II			90,664						22,666		113,330 BRM-8003(316)
Subt					0	0	4,020,807	5,000,000	360,978	0	1,023,950	0	12,955,318	0	23,361,053
Total					6,950,262	0	4,020,807	5,000,000	360,978	3,069,779	1,023,950	0	14,068,656	43,631,713	78,126,144

NE Illinois - CMAQ Projects Transfer to FTA (2006)

ID	Yr	Rte/Street	Limits	Work Type	FAI	NHS	HBRRP	STP	STP-TE	STPHS/RR	CMAQ	Other Fed	Match Funds	State Funds	Total
18-05-0001	06	Cary	Cary Sta @ UP RR NW Line	Parking							148,000		37,000		185,000 CMT-000T(129)
18-06-0008	06	Long Lake	Long Lake Sta @ Milw Rd N Line	Parking							1,680,000		420,000		2,100,000 CMT-000T(129)
18-06-0007	06	Round Lake	Round Lake Sta @ Milw Rd N Line	Parking							500,000		125,000		625,000 CMT-000T(129)
18-06-0009	06	Highland Park	Braeside Sta @ UP RR N Line	Parking							512,000		128,000		640,000 CMT-000T(129)
09-03-0003	06	Geneva	3rd St Parking Deck	Parking							4,200,000				5,250,000 CMT-000T(129)
13-04-0002	06	RTA	Info / Coord Imps 75 Locs								800,000		200,000		1,000,000 CMT-000T(122)
13-03-0002	06	RTA	Regional Implement Transit Sig Priority (SRT's)								2,000,000		500,000		2,500,000 CMT-000T(130)
08-05-0003	06	Naperville	College of DuPage Connector (Naperville - Wheaton)								790,713		197,678		988,391 CMT-000T(128)
16-04-0003	06	CTA	Chinatown Summer Shuttle Yr 2	Implement Yr 3							64,926		16,232		81,158 CMT-000T(125)
16-04-0001	06	CTA	N/S lake Shore Dr Imps/Marketing	Marketing Yr 2							2,560,000		640,000		3,200,000 CMT-000T(125)
17-94-0002	06	Pace	Van Pool Program	Purchase							3,420,000		0		3,420,000 CMT-000T(124)
17-06-0002	06	Pace	Community Vehicles	Purchase							3,800,000		950,000		4,750,000 CMT-000T(124)
CDOT 01-96-0008	06	CDOT - Clark/Division	Red Line	Engr/ROW/Const							12,000,000		3,000,000		15,000,000 CMT-000T(127)
01-06-0007	06	CDOT - Monroe / Madison	Red Line	Engr/ROW/Const							2,800,000		700,000		3,500,000 CMT-000T(123)
Total						0	0	0	0	0	35,275,639	0	6,913,910	0	43,239,549
Regional CMAQ Projects															
13-06-0004	06	ISTHA	Advance Truck Stop Electrification	Implement							1,400,000		350,000		1,750,000 CMM-000S(491)
13-05-0001	06	IDOT	Travel Info System (511 Syst)	Implement							3,600,000		900,000		4,500,000 CMM-000S(497)
13-97-0002	06	Illinois EPA	Clean Air Info & Education Prog.	Marketing							850,000		212,500		1,062,500 CMM-000S(483)
13-06-0003	06	RTA	Transit Useage Campaign	Marketing							1,000,000		250,000		1,250,000 CMM-000S(478)
Total						0	0	0	0	0	6,850,000	0	1,712,500	0	8,562,500

Illinois DOT Project Awards (FFY 2006)

Regionwide Summary FFY 06

				FAI	NHS	HBRRP	STP	STP-TE	STPHS/RR	CMAQ	Other Fed	Match Funds	State Funds	Total
RR 13-00-	06	Various Rtes	Vary Exway /Arterials S of Ill 38				Fencing Repr						369,375	369,375
RR 13-00-	06	Various Rtes	Vary Exway /Arterials N of Ill 38				Fencing Repr						385,125	385,125
RR 13-00-	06	Various Rtes	Arterials (150 Miles)				Sweeping						2,942,861	2,942,861
RR 13-00-	06	Various Rtes					C&G Reprs						263,764	263,764
RR 13-00-	06	Various Rtes	Exway & Arterials				Sweeping						4,420,134	4,420,134
RR 13-00-	06	Various Rtes	Repair 2006-12				Pvt Mrkg						523,741	523,741
RR 13-00-	06	Various Rtes	Pvt Mrkg 2006-13				Pvt Mrkg						424,285	424,285
RR 13-00-	06	Various Rtes	Pvt Mrkg 2006-14 (Will Co)				Pvt Mrkg						149,650	149,650
RR 13-06-0006	06	Various Rtes	Motorist Damage				Lscaping						196,989	196,989
RR 13-07-0004	06	Various Rtes					Brg Paint						878,415	878,415
RR 13-00-	06	Various Rtes					Wall Reprs						72,550	72,550
RR 13-00-	06	Various Rtes	Brgs Des Plaines Rv Joliet				Walkway Repl						121,043	121,043
RR 13-00-	06	Various Rtes	REVLAC Access Control				Ramp Control						4,598,212	4,598,212
RR 13-00-	06	Various Rtes	Pvt Mrkg 2006-17				Reflector Repl						274,725	274,725
RR 13-00-	06	Various Rtes	Pvt Mrkg 2006-18				Pvt Mrkg						202,500	202,500
RR 13-06-0007	06	Various Rtes					Weed Control						199,160	199,160
RR 13-06-0006	06	Various Rtes					Lscaping						225,263	225,263
RR 13-94-0011	06	Various Rtes	2006-10				Sign Panels Walkwys						108,069	108,069
RR 13-00-	06	Various Rtes	Pvt Mrkg 2006-21				Reflector Repl						429,743	429,743
RR 13-00-	06	Various Rtes	2005-0501 Mc Henry Co				Crack Joint Sealing						297,325	297,325
RR 13-00-	06	Various Rtes	2007-1				Reflector Repl						998,288	998,288
RR 13-00-	06	Various Rtes	2005-0421 (Cook McHenry)				Brg Reprs						201,973	201,973
RR 13-00-	06	Various Rtes	2005-0771 Nr Midway				C&G Reprs						190,458	190,458
RR 13-00-	06	Various Rtes	Lehigh/ Howard / Oakton				RS (3.98 M)						3,479,764	3,479,764
RR 13-96-0008	06	Various Rtes	Cook - Lake Co's				Scour Measures						925,000	925,000
RR 13-00-	06	Various Rtes	So Cook & Chicago				C&G /S/W						152,164	152,164
RR 13-06-0005	06	Districtwide	Sigs / Lts / Elect Systs				Elect Maint						21,930,860	21,930,860
RR 13-00-	06	Districtwide	Varying Loc				Fencing						301,372	301,372

Illinois DOT Project Awards (FFY 2006)

Regionwide Summary FFY 06

					FAI	NHS	HBRRP	STP	STP-TE	STPHS/RR	CMAQ	Other Fed	Match Funds	State Funds	Total
RR 13-00-	06	Districtwide	Varying Loc	Fencing										301,372	301,372
RR 13-00-	06	Districtwide	Expressways/Arterials North	G Rail										406,991	406,991
RR 13-00-	06	Various Rtes		Crack Joint Sealing										115,760	115,760
RR 13-00-	06	Districtwide		PE Feasibility										91,000	91,000
RR 13-00-	06	Districtwide	Change Orders Reserve											9,740,202	9,740,202
RR 13-96-0008	06	Districtwide	Scour Countermeasures											11,990	11,990
RR 13-00-	06	Districtwide	Project Studies Consultant	Engr Mngrs										600,000	600,000
RR 13-00-	06	Districtwide	Environmental unit Consultant	Engr Mngrs										450,000	450,000
RR 13-00-	06	Districtwide	Design Consultant	Engr Mngrs										200,000	200,000
RR 13-00-	06	Districtwide	Misc Engr - Intersections	Engr I										300,000	300,000
RR 13-00-	06	Districtwide	Local Roads Consultant	Engr Mngrs										600,000	600,000
RR 13-00-	06	Districtwide	Misc Engr Land Acquisition	PE ROW										300,000	300,000
RR 13-00-	06	Districtwide	Misc Engr Land Acquisition	PE ROW										300,000	300,000
RR 13-00-	06	Districtwide	Traffic Counts	Engr I										300,000	300,000
RR 13-00-	06	Districtwide	Quality Control/Quality Assurance	Engr III										200,000	200,000
RR 13-00-	06	Districtwide	Geotech Quality Control	Engr II										200,000	200,000
RR 13-00-	06	Districtwide	Quality Control/Quality Assurance	Engr III										200,000	200,000
RR 13-00-	06	Districtwide	Subsurface Utilities	Engr II										2,000,000	2,000,000
RR 13-00-	06	Districtwide	Value Engr	Engr II										250,000	250,000
RR 13-00-	06	Districtwide	Misc Const Engr	Engr III										500,000	500,000
RR 13-00-	06	Districtwide		Engr III										400,000	400,000
RR 13-00-	06	Districtwide	Moveage Brgs - Inspection	Engr										33,308	33,308
RR 13-00-	06	Districtwide	Signals	Engr II										239,000	239,000
RR 13-00-	06	Districtwide	Signal Coord & Timing	Engr II										300,000	300,000
RR 13-00-	06	Districtwide	ROW Surveys	Engr										250,000	250,000
RR 13-00-	06	Districtwide	Varying Loc	Dead Tree Removal										107,525	107,525
RR 13-00-	06	Various Rtes	Districtwide 2000-113I	Weed Control										106,940	106,940
RR 13-00-	06	Districtwide	Misc SRA's	Feasibility										260,646	260,646
RR 13-00-	06	Districtwide	Pre-Land Acq Activity											283,431	283,431
RR 13-00-	06	Districtwide	Post-Land Acq Activity											6,657,463	6,657,463
RR 13-00-	06	Districtwide	Varying Loc	Tree Pruning										212,763	212,763
RR 13-00-	06	Varying Loc	Various Locs 2004-055BP	Brg Painting										488,740	488,740
RR 13-00-	06	Districtwide	Pvt Mrkrs 2005-08	Pvt Mrkg										66,666	66,666
RR 13-00-	06	Districtwide	Pvt Mrkrs 2005-09	Pvt Mrkg										428,318	428,318
RR 13-00-	06	Districtwide	Pvt Mrkrs 2005-09	Pvt Mrkg										525,196	525,196
RR 13-00-	06	Districtwide	Pvt Mrkrs 2005-09	Pvt Mrkg										402,998	402,998
RR 13-07-0001	06	Varying Loc		Brg Shielding										446,520	446,520
RR 13-00-	06	Varying Loc	D-1 FR (South)	Fencing										155,959	155,959
RR 13-00-	06	Varying Loc	D-1 FR (North)	Fencing										150,903	150,903
RR 13-00-	06	Varying Loc		Brg Joint Repair										201,973	201,973
Total					0	0	0	0	0	0	0	0	0	74,048,472	74,048,472

Operation GreenLight / Rail Crossing Improvement Awards for Fiscal Year 2006

Illinois DOT Project Awards (FFY 2006)

ID	Yr	Rte/Street	Limits	Work Type	FAI	NHS	HBRRP	STP	STP-TE	STPHS/RR	CMAQ	Other Fed	Match Funds	State Funds	Total
SO 07-	06	Ill 68	@ Metra Sta.	Xing Imp										16,318	16,318
Total					0	0	0	0	0	0	0	0	0	16,318	16,318

Grade Crossing Protection Fund (GCPF)

13-	06	Cook Co.	UP RR 68 Locations	Warning Device Imp										97,384	97,384
01	06	Chicago	BRC 1 Loc	Warning Device Imp										204,000	204,000
13-	06		Norfolk Southern 6 Locs	Warning Device Imp										2,003	2,003
09-	06	Aurora	BNSF 1 Locs	Warning Device Imp										165,509	165,509
09-	06	Kane Co	BNSF 20 Locs	Warning Device Imp										16,220	16,220
09-	06	Kane Co	UP RR 6 Locations	Warning Device Imp										7,788	7,788
09-	06	Sugar Grove	BNSF 1 Locs	Warning Device Imp										136,837	136,837
10-	06	Libertyville	EJ & E RR 1 Loc	Warning Device Imp										299,767	299,767
10-	06	Lake Co	UP RR 18 Locations	Warning Device Imp										24,504	24,504
11-	06	McHenry Co	UP RR 32 Locations	Warning Device Imp										55,359	55,359
12-	06	Will Co	UP RR 10 Locations	Warning Device Imp										12,980	12,980
12-	06	Will Co	Norfolk Southern 4 Locs	Warning Device Imp										1,355	1,355
01	06	Chicago	87th St @ BRC RR	Brg Reconst										1,447,800	1,447,800
01	06	Chicago	87th St @ UP RR	Brg Reconst										582,000	582,000
04-	06	Franklin Park	@ WC RR	New Grade Separation										3,628,186	3,628,186
08-	06	Wheaton	County Farm Rd @ UP - W	Ped/Bike Overpass										730,000	730,000
Total					0	0	0	0	0	0	0	0	0	7,411,692	7,411,692

Economic Development Program

ID	Yr	Rte/Street	Limits	Work Type	FAI	NHS	HBRRP	STP	STP-TE	STPHS/RR	CMAQ	Fed	Funds	Funds	Total
Commitments															
WL 12-	06	Romeoville	Airport Rd Weber Rd - .75 Mi E	Engr III										790,000	790,000
Obligations															
WL 12-	06	Romeoville	Airport Rd Weber Rd - .75 Mi E	Engr III										780,700	780,700
WL 12-	06	Joliet	ArsenalRd @ I-55 Ramps	Engr										62,000	62,000
Total					0	0	0	0	0	0	0	0	0	842,700	842,700

Truck Route Program / Economic Development Program

No Projects

Total					0	0	0	0	0	0	0	0	0	0	0
--------------	--	--	--	--	---	---	---	---	---	---	---	---	---	---	---

Northeastern Illinois Transit Investment Summary

	Sect 5307	Sect 5309 (Rail)	Disc Bus	New Starts	CMAQ	JARC	Other Federal (1)	Federal Subt.	Match Funding	Local	State	Total
CTA	103,317,904	84,004,489	0	83,455,515	2,624,926	0	1,726,428	275,129,262	54,730,637	0	0	329,859,899
Metra	57,912,194	58,395,727	2,408,497	41,340,618	7,040,000	0	446,000	167,543,036	12,365,294	67,858,250	0	247,766,580
Pace	39,162,288	0	1,130,822	0	8,010,713	0	0	48,303,823	10,100,251	19,350,000	0	77,754,074
Chicago DOT (2)	0	0	0	0	14,800,000	0	0	14,800,000	3,700,000	0	0	18,500,000
RTA	0	0	0	0	2,800,000	0	0	2,800,000	700,000	0	0	3,500,000
JARC Recipients	0	0	0	0	0	1,121,228	0	1,121,228	1,121,228	0	0	2,242,456
Subt.	200,392,386	142,400,216	3,539,319	124,796,133	35,275,639	1,121,228	2,172,428	509,697,349	82,717,410	87,208,250	0	679,623,009
Chicago DOT	0	0	0	0	0	0	0	0	0	0	0	0
RTA (3)	0	0	0	0	1,000,000	0	0	1,000,000	250,000	0	0	1,250,000
Council of Mayors (3)	0	0	0	0	342,395	0	0	342,395	85,599	0	0	427,994
Subt.	0	0	0	0	1,342,395	0	0	1,342,395	335,599	0	0	1,677,994
Op. GreenLight	0	0	0	0	0	0	0	0	0	0	16,318	16,318
Ill Comm Comm	0	0	0	0	0	0	0	0	0	0	958,656	958,656
Subt.	0	0	0	0	0	0	0	0	0	0	974,974	974,974
Total	200,392,386	142,400,216	3,539,319	124,796,133	36,618,034	1,121,228	2,172,428	511,039,744	83,053,009	87,208,250	974,974	682,275,977

Summary of Tollway Credits

CTA	14,044,179
Metra	29,761,757
Pace	1,975,666
Total	45,781,602

- Notes:
- 1- FTA Alternative Analysis; FHWA Surface Transportation Program (STP) & Project (Earmarks).
 - 2- CMAQ project funding implemented through FTA.
 - 3- CMAQ prject funding implemented through FHWA.

Northeastern Illinois Federal Transit Summary

Pace - Suburban Bus Board

						Federal	Match	Total
IL90-X538			Sect 5307					
17-02-0200	06	Pace	Capital Cost of Contracting			19,525,416	4,881,354	24,406,770
17-04-0301	06	Pace	ADA Complimentary Service			2,798,776	699,694	3,498,470
17-97-0002	06	Pace	Bus Overhaul / Maintenance Expense			16,838,096	4,209,524	21,047,620

Total						39,162,288	9,790,572	48,952,860
IL04-0005 - 08			Sect 5309					
17-06-0003	06	Pace	Rand Road Transit Signal Priority			152,286	0	152,286 ****
17-06-0006	06	Pace	Cicero Ave. Transit Signal Priority			190,357	0	190,357 ****
17-06-0004	06	Pace	South Suburban BRT / TSP			95,179	0	95,179 ****
17-06-0005	06	Pace	SW Cook Transit Signal Priority			495,000	0	495,000 ****
17-06-0007	06	Pace	Cermak Rd Transit Signal Priority			198,000	0	198,000 ****

Total						1,130,822	0	1,130,822
IL-90-X539			CMAQ					
17-06-0002	06	Pace	Purchase up to 96 Community Vans	Purchase		6,772,000	0	6,772,000 ****
17-06-0002	06	Pace	Purchase up to 8 Community Vehicles - Downers Grove			448,000	112,000	560,000
08-05-0003	06	Pace	COD Connector - Operating Assistance			790,713	197,679	988,392

Total						8,010,713	309,679	8,320,392
RTA - SBD-2006								
17-94-0008	06	Pace	16 Fixed Route Buses	Purchase		0	5,948,070	5,948,070
17-94-0009	06	Pace	60 Paratransit Buses	Purchase		0	4,450,000	4,450,000
17-94-0023	06	Pace	Associated Capital			0	1,000,000	1,000,000
17-94-0024	06	Pace	Computer System/ Hardware & Software	Purchase		0	3,751,930	3,751,930
17-94-0025	06	Pace	Office / Printing Equipment & Furniture			0	150,000	150,000
17-94-0027	06	Pace	Improvements to Garages / Facilities			0	2,550,000	2,550,000
17-94-0035	06	Pace	Improvements to Passenger Facilities			0	1,500,000	1,500,000

Total						0	19,350,000	19,350,000
Pace Grand Total						48,303,823	29,450,251	77,754,074

**** - indicates Tollway Credits; total credits taken - \$1,975,706

Chicago Transit Authority

				Federal	Match	Total		
IL90-X535				Sect 5307				
16-03-0013	06	CTA	Preventive Maintenance	1,959,065	489,766	2,448,831		
16-01-0009	06	CTA	Replace Buses - 467 FLX (5300 Series)	51,575,964	12,893,991	64,469,955		
16-94-0044	06	CTA	Expand Capacity - Brown Line	4,709,942	1,177,486	5,887,428		
				-----	-----	-----		
Total				58,244,971	14,561,243	72,806,214		
 IL90-X536				 Sect 5307				
16-96-0061	06	CTA	Replace Buses - 467 FLX (5300 Series)	1,376,889	0	1,376,889	****	
16-95-0021	06	CTA	Schedule to Pay	1,965,431	0	1,965,431	****	
16-99-0002	06	CTA	Improve Facilities - Transit Enhancements	2,141,686	0	2,141,686	****	
16-99-0002	06	CTA	Improve Rail / Bus Facilities - 77th St Garage	552,977	0	552,977	****	
16-01-0008	06	CTA	Program Management	4,664,000	0	4,664,000	****	
16-03-0014	06	CTA	FY 2004 Bond Repayment - Principal	18,410,000	0	18,410,000	****	
16-03-0014	06	CTA	FY 2004 Bond Repayment - Interest Costs	11,922,150	0	11,922,150	****	
16-03-0015	06	CTA	Alternative Analyses - New Start / Service Planning	4,039,800	0	4,039,800	****	
				-----	-----	-----		
Total				45,072,933	0	45,072,933		
 IL90-X537				 CMAQ				
16-04-0001	06	CTA	North / South Lake Shore Dr. Service Improvements	2,560,000	640,000	3,200,000		
16-04-0003	06	CTA	Chinatown / Plisen Shuttle	64,926	16,232	81,158		
				-----	-----	-----		
Total				2,624,926	656,232	3,281,158		
 IL03-0224				 New Starts				
16-94-0044	06	CTA	Expand Capacity - Brown Line (Ravenswood)	39,204,000	9,801,000	49,005,000		
				-----	-----	-----		
Total				39,204,000	9,801,000	49,005,000		
 IL03-0211				 New Starts				
16-94-0046	06	CTA	Rehabilitate Blue Line - Cermak Branch	44,251,515	11,062,879	55,314,394		
				-----	-----	-----		
Total				44,251,515	11,062,879	55,314,394		
 IL04-0003				 Sect 5309 (Rail Mod)				
16-02-0008	06	CTA	Rehabilitate Red Line - Dan Ryan Branch	792,000	0	792,000	****	
				-----	-----	-----		
Total				792,000	0	792,000		

**** Indicates Tollway Credits Taken

Chicago Transit Authority cont'd

				Federal	Match	Total	
	IL05-0002		Sect 5309 (Rail Mod)				
16-03-0013	06	CTA	Preventitive Maintenance	39,206,935	9,801,734	49,008,669	
16-94-0046	06	CTA	Rehabilitate Blue Line - Cermak Branch	14,500,000	3,625,000	18,125,000	
16-94-0044	06	CTA	Expand Capacity - Brown Line New Start	19,163,770	4,790,942	23,954,712	
			Total	72,870,705	18,217,676	91,088,381	
	IL05-0003		Sect 5309 (Rail Mod)				
16-00-0006	06	CTA	Perform Rail Car Life Overhaul - (2200 & 2400 Series)	2,257,470		2,257,470	****
16-00-0030	06	CTA	Replace Signal System - Congress, Dearborn Subway & Kennedy	8,084,314		8,084,314	****
			Total	10,341,784	0	10,341,784	
	IL12-X002		STP - Sect 112 Set-Aside				
17-97-0008	06	CTA	Rehab Purple Line Viaducts	742,500	185,625	928,125	
			Total	742,500	185,625	928,125	
	IL17-X001		STP - Sect 117 Set-Aside				
16-02-0008	06	CTA	Rehab Red Line - Dan Ryan Branch	983,928	245,982	1,229,910	
			Total	983,928	245,982	1,229,910	
**** - indicates Tollway Credits; total credits taken - \$14,044,179							
			CTA Grand Total	275,129,262	54,730,637	329,859,899	

Metra - Northeastern Illinois Rail Corp.

IL05-0001		Sect 5309 Fixed Guideway		Federal	Match	Total	
18-95-0050	06	UPR	Edison Park Station				
							Station Rehab
18-95-0603	06	NC Service	NC Service Expansion	2,000,000	0	2,000,000	****
18-97-0552	06	MWD W - Line	Bartlett Station	2,300,000	0	2,300,000	****
							New Depot
18-99-0334	06	MET	Back-up Generators at Yards	270,000	0	270,000	****
18-97-0408	06	MET	547 W Jackson Exterior	1,000,000	0	1,000,000	****
18-99-0508	06	RID	99th St - Beverly Station	1,000,000	0	1,000,000	****
							Station Restoration
18-96-0093	06	MET	Capital Project Security	100,000	0	100,000	****
18-00-0242	06	RID	Bridges 18th to 55th Sts	2,150,000	0	2,150,000	****
							Replace Brgs
18-98-0315	06	UPR	Lake St Interlocker	2,000,000	0	2,000,000	****
							Upgrade
18-96-0076	06	MED	Vollmer Rd Upgrades	100,000	0	100,000	****
							Substation Upgrades
18-00-0213	06	UPR	Rail Grinding	100,000	0	100,000	****
18-99-0241	06	MWD W - Line	Bridge Z-108 (Elgin)	600,000	0	600,000	****
							Reconst.
18-98-0318	06	BNSF	Fiber Optic Cable	360,000	0	360,000	****
18-97-0526	06	MED	South Chicago Br Stations	2,800,000	0	2,800,000	****
18-02-0523	06	MED	Robbins Station	300,000	0	300,000	****
18-98-0409	06	MET	547 W Jackson - Improvement	300,000	0	300,000	****
18-99-0509	06	RID	Gresham Station	200,000	0	200,000	****
							Rehab/Ext. of Platforms
18-02-0751	06	MET	Capital Project Oversight	0	0	0	****
18-01-0152	06	MET	Car & Loco Improvements	500,000	0	500,000	****
18-99-0504	06	MET	ADA Improvements	700,000	0	700,000	****
							Various Stations
18-98-0214	06	BNSF	Rail Grinding	40,000	0	40,000	****
18-00-0211	06	MET	Crossings (Road & Track)	1,000,000	0	1,000,000	****
18-96-0062	06	MED	Station Upgrades	500,000	0	500,000	****
18-03-0003	06	UP W Line	Geneva Station Parking	0	0	0	****
18-00-0111	06	MET	Locomotive Rehab (# 160-173) Pre-Award	3,300,000	0	3,300,000	****
18-03-0121	06	MET	Loco Air Conditioning & Misc Imps	150,000	0	150,000	****
18-97-0151	06	MET	Car Rehab (MWD)	5,700,000	0	5,700,000	****
18-97-0152	06	MET	Car Rehab (BNSF)	6,200,000	0	6,200,000	****
18-05-0111	06	MET	Locomotive Cab Door Locks	500,000	0	500,000	****
18-97-0404	06	UPR	Calif Ave & M19A Upgrades	500,000	0	500,000	****
18-06-9112	06	MED	Locomotive Rebuilds	3,000,000	0	3,000,000	****
18-06-9115	06	MET	Loco Cab Air Quality	450,000	0	450,000	****
18-00-0171	06	MED	Traction Motors - MU Cars	600,000	0	600,000	****
18-03-0181	06	MET	Wheel Replacement	1,000,000	0	1,000,000	****
18-99-0201	06	BNSF	Ties Ballast & Switches	710,000	0	710,000	****
18-03-0203	06	MWD	Ties & Ballast	0	0	0	****
18-94-0078	06	UPR	Ties & Ballast	1,850,000	0	1,850,000	****
18-94-0072	06	MET	Rail Grinding	150,000	0	150,000	****
18-01-0214	06	MET	Plant Welds	100,000	0	100,000	****
18-06-0224	06	MED	Overhead Clearance Adjust	600,000	0	600,000	****
18-95-0013	06	UPR	Track Undercut @ Stations	500,000	0	500,000	****
18-97-0251	06	BNSF	Rail & Switches	170,000	0	170,000	****
18-06-9421	06	BNSF	Bridge Improvements	55,000	0	55,000	****
18-06-0244	06	BNSF	Halsted St Bridge	1,400,000	0	1,400,000	****
							Rehab
18-94-0045	06	BNSF	Retaining Wall Rehab	150,000	0	150,000	****
18-01-0308	06	MET	Crossing Signal Upgrades	500,000	0	500,000	****
							Ped Signals 80th Ave
18-98-0312	06	BNSF	Signal Bridge Replacement	175,000	0	175,000	****
18-06-9346	06	MED	SCADA Control Equipment	700,000	0	700,000	****
18-06-9361	06	MWD	Wayside Power Improvement	155,000	0	155,000	****
18-01-0374	06	MET	Clean Cab Radios	800,000	0	800,000	****
18-94-0087	06	MET	Equip & Vehicles (Eng)	682,000	0	682,000	****
18-94-0087	06	MET	Equip & Vehicles (Mech)	445,000	0	445,000	****
18-03-0455	06	MET	Office Equipment	250,000	0	250,000	****
18-96-0062	06	MED	Station Upgrades	500,000	0	500,000	****
18-94-0167	06	MET	ADA Platforms & Ramps	850,000	0	850,000	****
18-96-0067	06	MET	Existing Parking Site Acquisition	1,790,000	0	1,790,000	****
18-00-0408	06	MET	Infrastructure Engr.	1,500,000	0	1,500,000	****
18-94-0168	06	MET	Station & Parking Engr.	3,720,000	0	3,720,000	****
18-98-0799	06	MET	Contingencies	302,727	0	302,727	****
				57,974,727	0	57,974,727	

**** Indicates Tollway Credits Taken

Metra - Northeastern Illinois Rail Corp. cont'd

				Federal	Match	Total		
IL05-0001-03				5309 Fixed Guideway				
09-03-0003	06	UP W - Line	Geneva Station Parking	421,000	0	421,000	****	
				421,000	0	421,000		
IL90-X523				5307 Urbanized Area Formula				
18-05-0110	06	MET	Preventive Maintenance	57,912,194	0	57,912,194	****	
				57,912,194	0	57,912,194		
IL90-X524				CMAQ (Sect 5307)				
09-03-0003	06	UP - W Line	Geneva Station	Parking	4,200,000	1,050,000	5,250,000	
11-05-0001	06	UP - NW Line	Cary Station	Parking	148,000	37,000	185,000	
10-06-0008	06	MWD N - Line	Long Lake Station	Parking	1,680,000	420,000	2,100,000	
10-06-0007	06	MWD N - Line	Round Lake Station	Parking	500,000	125,000	625,000	
10-06-0009	06	UP - N Line	Highland Park - Breaside Station	Parking	512,000	128,000	640,000	
				Total	7,040,000	1,760,000	8,800,000	
IL39-0002				Alternative Analysis (Sect 5339)				
18-03-0780	06	BNSF	BNSF Improvement	1,237,500	0	1,237,500	****	
				Total	1,237,500	0	1,237,500	
IL90-X525				Sect 5307 (STP Transfer)				
08-04-0010	06	BNSF	Hinsdale Station	Parking	446,000	148,667	594,667	
				Total	446,000	148,667	594,667	
IL03-0217-08				New Start				
18-98-0603	06	NCS	North Central Service Expansion	16,529,452	4,132,363	20,661,815		
				Total	16,529,452	4,132,363	20,661,815	
IL03-0218-08				New Start				
18-98-0602	06	UP W Line	UP - West Line Extension to Elburn	13,029,771	3,257,443	16,287,214		
				Total	13,029,771	3,257,443	16,287,214	
IL03-0219-08				New Start				
18-98-0601	06	SW Service	SWS Expansion & Extension	11,781,395	2,945,349	14,726,744		
				Total	11,781,395	2,945,349	14,726,744	

**** Indicates Tollway Credits Taken

Metra - Northeastern Illinois Rail Corp. cont'd

				Federal	Match	Total		
IL03-0256				Sect 5309 (Bus Allocations)				
18-05-0055	06	MED	Richton Park Parking Deck	485,889	121,472	607,361		
				Total	485,889	121,472	607,361	
IL04-0001				Sect 5309 (Bus Earmarks)				
18-04-0531	06	RID	35th St Station	Engr	951,786	0	951,786 ****	
18-06-9708	06	MET	Kennedy-King College / Auburn Pk	Feasibility Study	57,107	0	57,107 ****	
18-98-0510	06	RID	Tinley Park - 80th Ave Station	Reconst	152,286	0	152,286 ****	
				Total	1,161,179	0	1,161,179	
IL04-0001				Sect 5309 (Bus Earmarks)				
18-05-0055	06	UP W - Line	Geneva Station Parking		761,429	0	761,429 ****	
				Total	761,429	0	761,429	
2006 Metra (Met -128)								
18-06-0502	06	BNSF	Station, ADA & Access Imps (WSMTD)		0	4,500,000	4,500,000	
				Total	0	4,500,000	4,500,000	

**** Indicates Tollway Credits Taken

Metra - Northeastern Illinois Rail Corp. cont'd

2006 Metra (Met -126)				Federal	Match	Total
18-98-0701	06	MET	Material Handling Additive	0	1,500,000	1,500,000
18-97-0704	06	MET	RR Protective Liability Insurance	0	600,000	600,000
18-02-0538	06	MET	OTC Concourse Improvement	0	1,870,000	1,870,000
18-00-0451	06	MET	MIS Equipment	0	450,000	450,000
18-98-0452	06	MET	Facilities Renewal	0	500,000	500,000
18-94-0087	06	MET	Equipment & Vehicles	0	700,000	700,000
18-04-0576	06	MET	Alternatives Analysis	0	400,000	400,000
18-03-0791	06	MET	Project Management	0	0	0
18-03-0181	06	MET	Air Brake Rebuilds	0	4,000,000	4,000,000
18-03-0181	06	MET	Car Barrery Replacements	0	600,000	600,000
18-06-0191	06	MET	Loco & Commuter Car Enhancements	0	7,500,000	7,500,000
18-94-0070	06	NC Service	NC Service Improvements	0	600,000	600,000
18-94-0087	06	MET	Equipment & Vehicles	0	481,000	481,000
18-94-0172	06	MET	Unaticipated Capital	0	900,000	900,000
18-98-0799	06	MET	Contingencies	0	757,250	757,250
				Total	0	20,858,250
RTA (CRD - 2006 - LSCII)						
18-96-0060	06	MWD W - Line	Salt Creek Bridge Renewal	0	2,750,000	2,750,000
18-97-0306	06	MET	Crossing Recorders	0	2,000,000	2,000,000
18-01-0375	06	MET	Passenger Info Displays	0	3,000,000	3,000,000
18-03-0417	06	UPR	New Coach Yards	0	2,000,000	2,000,000
18-00-0211	06	MET	Crossings (Road & Track)	0	2,000,000	2,000,000
18-96-0071	06	MWD W - Line	Coded Track Signals (B12 - B35)	0	2,000,000	2,000,000
18-04-0311	06	RID	47th St Yard	0	2,000,000	2,000,000
18-94-0078	06	UPR	Ties & Ballast	0	1,850,000	1,850,000
18-94-0065	06	MED	Ties & Ballast	0	5,400,000	5,400,000
18-03-0203	06	MWD	Ties & Ballast	0	8,000,000	8,000,000
18-94-0077	06	RID	Ties & Ballast	0	3,800,000	3,800,000
18-06-0245	06	MED	27th St Pedestrian Bridge	0	1,000,000	1,000,000
18-99-0271	06	RID	Gresham Area Retaining Walls	0	1,500,000	1,500,000
18-01-0277	06	UPR	Retaining Walls Rehab	0	1,500,000	1,500,000
18-96-0040	06	MED	Catenary Structure Rehab	0	750,000	750,000
18-06-0302	06	MED	S Chicago Signal Replacement	0	1,000,000	1,000,000
18-94-0167	06	MET	ADA Platforms & Ramps	0	1,950,000	1,950,000
				Total	0	42,500,000
*** - indicates Tollway Credits; total credits taken - \$29,761,757.				Metra Grand Total	168,780,536	80,223,544
						249,004,080

RTA - CMAQ

		Federal	Match	Total	
13-04-0002	06	RTA - Physical & Informational Coordination Improvements 75 Locs	800,000	200,000	1,000,000
13-03-0002	06	RTA - Regional Implementation - Transit Signal Priority (SRT'S)	2,000,000	500,000	2,500,000
		Total	2,800,000	700,000	3,500,000

JARC (Job Access - Reverse Commute)

13-02-0005	06	DuPage County Department of Human Resources JARC Funding	130,048	130,048	260,096
13-02-0005	06	DuPage County Department of Human Resources JARC Funding	495,590	495,590	991,180
13-02-0005	06	DuPage County Department of Human Resources JARC Funding	495,590	495,590	991,180
		Total	1,121,228	1,121,228	2,242,456

Summary Table of Service Board Grants

		Federal	Match / Local	Total	
BNSF					
MWD	06	Milwaukee District			
MWD N - Line	06	Milwaukee District			
MWD W - Line	06	Milwaukee District			
MED	06	Metra Electric District			
MED - Blue Isl	06	Metra Electric District			
MED - So Chicago	06	Metra Electric District			
UPR	06	Union Pacific			
UPR N - Line	06	Union Pacific			
UPR - NW Line	06	Union Pacific			
UPR - W Line	06	Union Pacific			
RID	06	Rock Island District			
SWS	06	Southwest Service			
HC	06	Heritage Corridor (ICG RR)			
NCS	06	North Central Service			
CSS&SB	06	South Shore			
CUS	06	Chicago Union Station			
MET	06	Metra			
		Tollway Credits Summary			
		14,044,179			
		29,761,757			
		1,975,706			
Total		45,781,642			
			Local Only Summary		
			0	19,350,000	19,350,000
			0	0	0
			0	67,858,250	67,858,250
			0	87,208,250	87,208,250
		Non-Federal Total			
			0	87,208,250	87,208,250
		Grand Total	496,134,854	166,225,660	662,360,514

Appendix I

Illinois DOT Participation in Local Projects

ID	Yr	Rte/Street	Limits	Work Type	FAI	FAP NHS	HBRRP	STP	STP-TE	STPHS/RR	CMAQ	Other Fed	Match Funds	State Funds	Total
CH 01-00-0030	06	130th St	@ Torrence Ave	Brg Rehab										16,000,000	16,000,000
CH 01-00-0030	06	130th St	@ Torrence Ave	Engr II										900,000	900,000
CH 01-94-0063	06	US 41 Relocation	@ USX 79th to 92nd Sts	Storm Sewer										11,000,000	11,000,000
CH 01-94-0063	06	US 41 Relocation	@ USX 79th to 92nd Sts	Engr III										1,500,000	1,500,000
CH 01-94-0063	06	US 41 Relocation	@ USX 79th to 92nd Sts	Land Acq										1,000,000	1,000,000
CH 01-	06	Adams St	W of Union Station	Engr II										450,000	450,000
CH 01-	06	Canal St	@ 16th St	Brg Rehab										600,000	600,000
CH 01-	06	Canal St	@ 16th St	Engr II										235,000	235,000
CH 01-	06	Cermak Rd	@ Kenton Ave	Engr I										992,000	992,000
CH 01-	06	Chicago Ave	Grand Ave to Laramie Ave	RS										9,417,050	9,417,050
CH 01-	06	Chicago Ave	Grand Ave to Laramie Ave	Engr III										1,082,950	1,082,950
CH 01-	06	Clark St	@ Unnamed Stream	Brg Rehab										1,400,000	1,400,000
CH 01-	06	Grand Ave	Western to California Aves	Reconst										800,000	800,000
CH 01-	06	Halsted St	Stream @ N Br Chicago River	ROW										600,000	600,000
CH 01-96-0055	06	Harrison St	@ S Br Chicago River	Brg Rehab										1,450,000	1,450,000
CH 01-96-0055	06	Harrison St	@ S Br Chicago River	Engr III										50,000	50,000
CH 01-	06	Jackson St	@ Metra / ICG RR	Brg Rehab										9,050,000	9,050,000
CH 01-	06	Jackson St	@ Metra / ICG RR	Engr III										1,150,000	1,150,000
CH 01-	06	Kedzie Ave	@ S Br Chicago River	Brg Rehab										1,800,000	1,800,000
CH 01-	06	Kedzie Ave	@ S Br Chicago River	Engr III										200,000	200,000
CH 01-	06	Milwaukee Ave	Montrose to Lawrence Aves	RS										8,437,307	8,437,307
CH 01-	06	Milwaukee Ave	Montrose to Lawrence Aves	Engr III										1,328,604	1,328,604
CH 01-94-0067	06	Monroe St	@ Chicago River	Engr II										70,000	70,000
CH 01-94-0067	06	Monroe St	@ Chicago River	Brg Rehab										1,500,000	1,500,000
CH 01-	06	Taylor St	@ S Br Chicago River	Engr I										250,000	250,000
CH 01-	06	Various Locs	Various Locs (Project #4)	Engr II										50,000	50,000
CH 01-	06	Various Locs	Misc Engr Brg Imps	Engr I										2,000,000	2,000,000
CH 01-	06	Various Locs	Traffic Signal Replacements	Signals										230,000	230,000
CH 01-	06	Various Locs	Cityside Locations	Engr III										270,000	270,000
CH 01-	06	Various Locs	Street Atlas Survey											200,000	200,000
CH 01-	06	Various Locs	Citywide Arterial St #39 North	RS										526,340	526,340
CH 01-	06	Various Locs	Citywide Arterial St #39 North	Engr III										111,900	111,900
CH 01-	06	Various Locs	Arterial Street Sign Program	Engr II										200,000	200,000
CH 01-	06	Various Locs	Citywide Arterial St #40 Central	RS										191,410	191,410

Appendix I cont'd

ID	Yr	Rte/Street	Limits	Work Type	FAI	FAP NHS	HBRRP	STP	STP-TE	STPHS/RR	CMAQ	Other Fed	Match Funds	State Funds	Total
CH 01-	06	Various Locs	Citywide Arterial St #41 South	RS										565,600	565,600
CH 01-	06	Various Locs	Citywide Arterial St #41 South	Engr III										123,950	123,950
CH 01-	06	Various Locs	Citywide Arterial St #42 Far South	RS										608,750	608,750
CH 01-	06	Various Locs	Citywide Arterial St #42 Far South	Engr III										115,560	115,560
CH 01-	06	Various Locs	Citywide Arterial St #43 North	RS										3,072,000	3,072,000
CH 01-	06	Various Locs	Citywide Arterial St #43 North	Engr III										328,000	328,000
CH 01-	06	Various Locs	Citywide Arterial St #44 Central	RS										3,026,000	3,026,000
CH 01-	06	Various Locs	Citywide Arterial St #44 Central	Engr III										374,000	374,000
CH 01-	06	Various Locs	Citywide Arterial St #45 South	RS										3,026,000	3,026,000
CH 01-	06	Various Locs	Citywide Arterial St #45 South	Engr III										374,000	374,000
CH 01-	06	Various Locs	Citywide Arterial St #46 Far South	RS										3,026,000	3,026,000
CH 01-	06	Various Locs	Citywide Arterial St #46 Far South	Engr III										374,000	374,000
01-	06	Citywide	Traffic Sig Mod	Engr II										500,000	500,000
01-	06	Various Locs	Arterial Street RS	Engr II										1,000,000	1,000,000
01-	06	Citywide	Brg Rehab	Engr II										1,100,000	1,100,000
01-	06	Citywide	Brg Rehab	Engr III										1,000,000	1,000,000
CH 01-	06	Citywide	Traffic Signal Replacement	Sig Replace										3,500,000	3,500,000
CH 01-	06	Citywide	Traffic Signal Replacement	Engr III										500,000	500,000
CH 01-	06	Citywide	Traffic Signal Mod	Engr I & II										600,000	600,000
CH 01-	06	Various Locs	Various Locs	Land Acq										200,000	200,000
CH 01-	06	Various Locs	Collect & Map Traffic Volumes	Engr I & II										435,000	435,000
CH 01-	06	Wacker Dr	Michigan Ave to State St	Brg Rehab										125,000	125,000
CH 01-	06	Wacker Dr	Michigan Ave to State St	Engr III										75,000	75,000
CH 01-00-0059	06	Wacker Dr	Adams to Congress Pkwy	Engr II										3,083,334	3,083,334
CH 01-00-0059	06	Wacker Dr	Randolph to Adams	Engr II										1,000,000	1,000,000
CH 01-00-0059	06	Wacker Dr	Randolph to Congress Intchn	Engr II										50,000	50,000
				Total		0	0	0	0	0	0	0	0	103,224,755	103,224,755
LK 10-	06	Lake-Cook Rd	Deer Path Rd - Quentin - US 12											161,000	161,000
LK 10-	06	Washington St	US 45 to Hunt Club Rd	Engr III										67,270	67,270
NW 03-	06	Ill 62 (Algonquin Rd)	New Wilke Rd to Ill 58 (Meridian Dr)	Sig Timing										400,000	400,000
NW 03-	06	Ill 62 (Algonquin Rd)	New Wilke Rd to Ill 58 (Lowes)	Sig Timing										250,000	250,000
KA 09-	06	Ill 64	@ Randall Rd	Int Reconst										5,387,000	5,387,000
WL 12-	06	Homer Glen Trail	143rd to 135th Sts	Engr 1										57,600	57,600
				Total		0	0	0	0	0	0	0	0	6,322,870	6,322,870

Appendix II

Illinois State Toll Highway Authority Project Awards (FFY 2006)

ID	Yr	Rte/Street	Limits	Work Type	FAI	FAP NHS	HBRRP	STP	STP-TE	STPHS/RR	CMAQ	Other Fed	Match Funds	State Funds	Total
08-	06	I-88 (Reagan)	Administration Bldg	Fuel Tank Conversions										345,920	345,920
02-06-0022	06	Tri-State Tollway	Edens Spur @ Waukegan Rd	Ramp Enhancements										4,562,422	4,562,422
12-94-0016	06	N-S Tollway S Ext	Des Plaines Valley Brg	Const										124,929,000	124,929,000
12-94-0016	06	N-S Tollway S Ext	@ US 6	Intchng & Rdway										28,855,930	28,855,930
12-94-0016	06	N-S Tollway S Ext	@ FAI-80 & Cedar Rd	Intchng & Rdway										37,781,823	37,781,823
12-94-0016	06	N-S Tollway S Ext	@ FAI-55	Intchng Pave / Brgs										69,323,258	69,323,258
12-94-0016	06	N-S Tollway S Ext	MP 1.72 to MP 6.4	Earthwork /Drainage										33,752,576	33,752,576
12-94-0016	06	N-S Tollway S Ext	Crossroads & Crossroad Brgs	Const										28,817,144	28,817,144
10-06-0014	06	Tri-State Tollway	Waukegan (Plaza 21) Pre Work	Brg Imps (Open Toll)										4,497,225	4,497,225
07-06-0009	06	Tri-State Tollway	163rd St (Plaza 41)	Open Road Tolling										21,637,371	21,637,371
11-06-0021	06	NW Tollway	@ US 20 (Marengo/Hampshire)	Brg Repl										5,489,000	5,489,000
10-06-0014	06	Tri-State Tollway	Waukegan (Plaza 21)	Open Road Tolling										38,195,911	38,195,911
08-	06	I-88 (Reagan)	MP 128.8 to 132.2 / Yackley Rd	Brg Wdn / Wall Const										13,319,229	13,319,229
12-94-0016	06	N-S Tollway S Ext	I-55 to N of DesPlaines River	Brgs/Lts/ Paving/Signs										47,241,936	47,241,936
12-94-0016	06	N-S Tollway S Ext	MP 7.77 to MP @ 127th St	Rdway & Brgs										34,260,718	34,260,718
12-94-0016	06	N-S Tollway S Ext	MP 3.42 tro 9.26	Telecom. Towers										3,325,000	3,325,000
08-	06	I-88 (Reagan)		Salt Dome / Pkg Lot										3,896,552	3,896,552
12-94-0016	06	N-S Tollway S Ext	MP 1.7 to MP 6.4	Main Line Constr										58,320,551	58,320,551
13-	06	Systemwide		Pvt Mrkg										1,385,545	1,385,545
08-	06		Central Admin Bldg	Pkg Lot Reprs										924,305	924,305
08-	06	I-88 (Reagan)	@ Washington St	Ramps / Retain Wall										32,918,399	32,918,399
06-97-0032	06	Tri-State Tollway	163rd St to Joliet Rd SB	RS Maint										7,774,590	7,774,590
06-97-0032	06	Tri-State Tollway	163rd St to Joliet Rd NB	RS Maint										6,987,185	6,987,185
06-97-0032	06	Tri-State Tollway	Wolf Rd to Old Skokie Rd /Eden	RS Maint										8,791,492	8,791,492
04-	06	Tri-State Tollway	Archer Ave to Electric Ave	Deck / Wall Reprs										597,906	597,906
12-94-0016	06	N-S Tollway S Ext	US 6 (159th St) to 127th st	Main Line Rdway										29,253,737	29,253,737
12-94-0016	06	N-S Tollway S Ext	135th St - 147th St / @ 143rd & Archer	Main Line Rdway										37,762,425	37,762,425
08-	06	I-88 (Reagan)	Ill 59 to Naperville Rd	Pvt Mrkg										1,021,524	1,021,524
09-	06	I-88 (Reagan)	Ill 47 to Ill 56 (EB)	RS Maint										1,163,578	1,163,578
03-	06	Tri-State Tollway	DesPlaines Riv. To Dempster St	Add Lns/Reconst										57,435,441	57,435,441
				Total	0	0	0	0	0	0	0	0	0	744,567,693	744,567,693

Appendix III

Northeastern Illinois Investments in Bikeways and Pedestrian Facilities (FFY 2006)

TIP ID	Yr	Rte/Street	Limits	Work Type	Bikeway C/L Mileage	Pedway C/L Mileage	STP	STP-TE	STPHS/RR	CMAQ	Other Fed	Match Funds	State Funds	Total
CH 01-94-0092	06	Streets For Cycling	Implement 2010 Plan	Construct						870,108		217,527		1,087,635 CMM-6000(184)
CH 01-94-0045	06	Commuter Bike Parking	500 Lockers	Purchase						399,851		99,963		499,814 CMM-6000(197)
CH 01-01-0013	06	Bike Transit Connection	20 Stations	Lockers						394,912		98,728		493,640 CMM-6000(123)
CH 01-04-0002	06	35th St	@ Lake Shore Dr	Engr I						529,322		132,331		661,653 CMF-D1(664)
CH 01-94-0092	06	Streets For Cycling	Implement 2010 Plan	Engr I						123,887		30,972		154,859 CMM-6000(183)
NS 02-06-0001	06	Happ Rd	Willow Rd to Vill. Limit (S/W)	Engr II						12,338		3,085		15,423 CMM-8003(620)
NS 02-	06	Glencoe	Glencoe Bike Trail	Engr I							209,220	0		209,220 TCSP-0004(101)
NW 03-03-0002	06	Old Plum Grove Rd	Cottonwood Pk-Emerson Ave	Bike Trl / Brg	1.00					364,936		91,234		456,170 CMM-8003(266)
NW 03-05-0001	06	Arlington Hgts	UP RR (Davis to NW Hwy)	Ped Culvert		0.10				335,000		83,750		418,750 CMM-8003(546)
NW 03-02-0008	06	Ill 62 (Algonquin Rd)	Winston Dr to Ela Rd	S/W - Sigs		0.19				94,989		23,747		118,736 CMF-339(23)
NC 04-06-0001	06	Northlake	Citywide S/W	Engr II						33,437		8,359		41,796 CMM-8003(597)
SW 06-03-0001	06	Ill 43 (Harlem Ave)	79th to 91st Sts	S/W		1.50				186,109		46,527		232,636 CMF-348(24)
SW 06-05-0001	06	Sayre Ave	75th to 79th Sts	S/W		0.50				77,006		19,252		96,258 CMM-8003(497)
SW 06-02-0002	06	Archer Ave	88th Ave to Roberts Rd	S/W		1.75				370,240		92,560		462,800 CMM-8003(351)
SO 07-04-0002	06	203rd St	Crawford Ave to Gov Hwy	Bikeway	0.75					78,320		19,580		97,900 CMM-D1(650)
SO 07-05-0003	06	Richton Park	Latoria Bike Path	Engr II						9,680		2,420		12,100 CMM-8003(528)
DP 08-02-0017	06	Oak Brook	Salt Creek Grnwy 2nd-County Ln	Bikeway	7.75		1,635,000					545,000		2,180,000 STPM-8003(216)
DP 08-03-0112	06	101st St	Woodward Ave to Lemont Rd	Bike Trl	0.77		311,719					108,282		420,001 STPM-8003(440)
DP 08-04-0023	06	Lies Rd	Fair Oaks to Gary Ave	Bike Trl	1.29		556,785					185,595		742,380 STPM-8003(443)
DP 08-04-0017	06	Ill 53	Warrenville Rd to Maple Ave	S/W		1.41	388,421					129,473		517,894 STPF-870(05)
DP 08-04-0024	06	Lies Rd	Gary Ave to Schmale Rd	Bike Trl	1.01		426,650					182,850		609,500 STPM-8003(552)
DP 08-02-0010	06	Addison	Salt Creek Grnwy Salt Crk FP-Villa	Bikeway	2.75		1,815,000					605,000		2,420,000 STPM-8003(222)
DP 08-00-0012	06	Westmont	Ogden Ave/63rd/Richmond/Cumnor	Engr II						25,306		6,327		31,633 CMM-8003(493)
DP 08-00-0012	06	Westmont	Ogden Ave/63rd/Richmond/Cumnor	S/W		1.48				279,642		69,911		349,553 CMF-311(29)
DP 08-06-0006	06	Woodridge	Heritage Pwky Path	Engr I & II						39,533		9,883		49,416 CMM-8003(606)
DP 08-95-0049	06	Wheaton PD	UP RR @ Cooley Ave	Ped Brg /Sigs	0.10	0.10				430,649		107,662		538,311 CMM-8003(422)
DP 08-95-0049	06	Wheaton PD	UP RR @ Manchester Rd	Ped Brg /Sigs				2,673,826				668,457		3,342,283 STPTE-D1(422)
LK 10-06-0003	06	Deerfield Rd	Rosemary to Chicago River	S/W Engr II						15,485		3,871		19,356 CMM-8003(632)
LK 10-04-0002	06	Mundelein	Path Connections	Engr II						31,910		7,978		39,888 CMM-8003(389)
WL 12-06-0001	06	Homer Glen	Community Bike Path W of Bell	Engr I						57,545		14,386		71,931 CMM-D1(672)
WL 12-00-0013	06	Lockport Twp PD	Dellwood Pk I&M Canal - Stone Rd	Bike Path / Brg	2.50			360,978				90,244		451,222 STPTE-00D1(565)
Totals					17.92	7.03	5,133,575	3,034,804	0	4,760,205	209,220	3,704,952	0	16,842,756

C/L = Center Line Miles

