



Chicago Metropolitan
Agency for Planning

233 S. Wacker Drive, Suite 800
Chicago, IL 60606

www.cmap.illinois.gov

Federal Fiscal Year 2007

Regional Project Award and Obligation Report for Northeastern Illinois



August 2008

Table of Contents

Introduction

Section I	Summary of Investments and Plan Implementation	Page
	Table A Generalized Highway Investments by Area	5-6
	Table B Expressway System Investment	7
	Table C Expressway System Development	7
	Table D Strategic Regional Arterial System Investment	8
	Table E Transit System Development	9
	Table F Pedestrian and Bikeway Facilities Investment	10
	Table G Long Range Plan and Major Project Investment	11
	Map 1 Transit Initiatives	12
	Map 2 Roadway Construction	13
	Map 3 Land Acquisition and Engineering	14
Section II	Area Project Summaries for Highway Awards	
	Summary Table of Highway Expenditures	15
	Cook County	
	Chicago	16-17
	North Shore	18
	Northwest	19
	North Central	20
	Central	21
	Southwest	22-23
	South	24-25
	Du Page County	26-27
	Kane County	28-29
	Kendall County	30
	Lake County	31-32
	Mc Henry County	33
	Will County	34-35
	Congestion Mitigation / Air Quality (CMAQ) - FTA Transfers	36
	Regional Areawide Projects	37-38
	Operation Green Light / Rail Crossing Improvements	39
	Grade Crossing Protection Fund (GCPF)	39
	Economic Development Program/ Truck Route	40
Section III	RTA Service Board Project Summaries for Transit Grants	
	Summary Table of Transit Expenditures	41
	Pace - Suburban Bus Board	42
	CTA - Chicago Transit Authority	43-44
	Metra - Northeastern Illinois Rail Corporation	45-48
	JARC (Job Access - Reverse Commute)	49
	Summary Table of Service Board Grants	49
Appendix I	State Funding for Local Projects	50-51
Appendix II	Illinois State Toll Highway Authority Project Awards	52
Appendix III	Northeastern Illinois Investments in Bikeways and Pedestrian Facilities	53-54

Federal Fiscal Year 2007

Regional Project Awards and Obligations Report For Northeastern Illinois

The following program listings summarize federal and non-federal projects funded during the federal fiscal year 2007. The highway project awards and obligations are based upon reported low bids and information provided in the "For the Record", prepared by the Illinois Department of Transportation. Additional highway project data is obtained from program data monitored by CMAP. This source information represents the major resource for documenting the local government investments utilizing federal funding and is provided by the Bureau of Local Roads. The highway project award costs presented in the Illinois DOT program section of the listings are used to estimate the federal shares for projects using federal funds. The federal shares are estimated and may not reflect the actual final federal fund obligations. In cases where several federal fund sources were used, the federal share has been allocated to an appropriate fund category. The federal transit funds are from summary reports provided by the Service Boards (CTA, Metra and Pace). Additional transit information was provided by the RTA and IDOT, Division of Intermodal and Public Transportation.

The 2007 fiscal year summary consists of three major sections. The first section includes a series of table that summarize the overall expenditures documented in this report. Table A presents a generalized summary of investments for highways by area. The remaining tables present subsets of the fiscal year accomplishments in terms of major elements of the transportation system and investments to major components of the 2030 Regional Transportation Plan.

I Overall Expenditures

Improvements to the transportation system are incremental in nature. Major project investments occur over a period of time. Major project investments for transit in fiscal year 2007 include:

- Continued improvements on the North Central Service;
- Continued reconstruction of the Douglas Branch of the Pink Line;
- Continued rehabilitation and station extensions on the Brown Line (Ravenswood);
- Major investment in Power and Signal Systems on the CTA;
- CTA rolling stock replacement program – rail and bus;
- Pace rolling stock replacing para-transit vehicles.

Investments to the highway system are centered on the implementation of expressway rehabilitation and expansion and improvements to the arterial system. Engineering and construction projects include:

Continued reconstruction and capacity additions on several sections of I-294 (Tri-State Tollway) and I-88 (Reagan Tollway);
Completion of work on I-80 and I-94 (Dan Ryan Expressway);
Resurfacing of the Edens Expressway;
Capacity additions on I-55 from I-80 to Weber Rd..

Expressway investments to corridors contained in the Regional 2030 Plan included engineering and land acquisition. Investment was included for the Prairie Parkway and the Algonquin Bypass and the Elgin-O'Hare Expressway. A summary listing of the project investments are displayed in Table G.

Maps have been prepared to display the distribution of roadway projects being constructed and activities in project engineering and land acquisition; transit initiatives, including station and facility improvements, rail line improvements and service extensions. This map also includes bike – pedestrian facilities.

II. Highway Expenditures

The second section of the report includes the summary table of highway expenditures that details the distribution by area and summarizes other programs included as part of the total expenditures for the region. Each area summary includes the Illinois Department of Transportation accomplishments and a section for local government accomplishments. In addition, special program summaries are provided. The Congestion Mitigation and Air Quality improvement program transfers to the FTA are detailed, along with a summary of IDOT area-wide projects. Area-wide projects include funding for general engineering, maintenance items and safety projects such as roadway striping and guard rails.

III. Transit Program Accomplishments

Third section of the report details the transit program accomplishments in the fiscal year for Federal Transit Administration (FTA) grants. The sources for the grant details are the CTA, Metra and Pace. Included in this section is a summary table outlining the FTA funding and the FHWA funding transferred by CTA, Metra and Pace.

IV. Appendix I, II, and III

Appendix I displays a summary of state funding that has been granted to local government projects.

Appendix II provides a summary of Illinois State Toll Highway Authority projects for the northeastern Illinois area.

Appendix III projects a summary of bicycle and pedestrian facility investments.

Table - A
Generalized Highway Investment by Area
 (All costs are in total dollars)

Illinois DOT Project Awards

Project Type	C/L Mi.	Total	Chicago	N Shore	Northwest	N Central	Central	Southwest	South	Du Page	Kane	Lake	McHenry	Will
Add Lanes (1)	10.37	81,810,622	0	0	0	0	0	0	4,388,192	0	0	153,600	0	77,268,830
Reconstruct	1.38	7,790,195	0	0	0	0	0	0	0	0	0	312,007	4,932,221	2,545,967
Resurface	121.2	101,557,118	547,760	48,303,505	4,345,684	5,594,476	2,253,923	5,584,931	7,994,642	924,501	9,683,320	7,044,619	3,497,363	5,782,394
Expy Rehab. (2)		751,052	751,052	0	0	0	0	0	0	0	0	0	0	0
Widen/Resurf	2.74	9,247,122	0	0	0	0	0	0	9,247,122	0	0	0	0	0
Resurf/Sigs		0	0	0	0	0	0	0	0	0	0	0	0	0
Surf. Maint.	4.75	1,300,645	0	0	672,451	0	0	0	0	0	326,070	0	0	302,124
Subt.	140.44	202,456,754	1,298,812	48,303,505	5,018,135	5,594,476	2,253,923	5,584,931	21,629,956	924,501	10,009,390	7,510,226	8,429,584	85,899,315
Bridges		48,165,777	12,868,983	1,015,036	19,575,375	0	0	245,650	3,488,556	280,386	2,421,089	566,909	226,854	7,476,939
Int Imp		13,917,960	0	330,000	0	727,700	0	3,970,107	2,664,628	646,459	1,931,520	1,234,277	2,184,769	228,500
Interchange (3)		18,542,210	0	0	0	0	0	0	0	0	0	18,542,210	0	0
Signals		824,604	0	269,837	191,503	0	0	0	168,544	0	0	0	0	194,720
Signal Interconn.		2,965,323	876,500	435,000	0	468,940	0	0	0	647,966	0	536,917	0	0
Lighting		489,230	489,230	0	0	0	0	0	0	0	0	0	0	0
Safety		164,411	0	0	0	0	0	0	0	0	0	0	0	164,411
Signing		0	0	0	0	0	0	0	0	0	0	0	0	0
Landscaping		248,651	0	0	0	0	0	248,651	0	0	0	0	0	0
Drainage		9,017,610	8,000,000	0	832,675	128,197	0	0	56,738	0	0	0	0	0
Misc (4)		28,223,372	27,912,092	0	0	0	0	0	0	29,952	0	0	0	281,328
Commuter Parking		768,519	0	0	0	0	0	0	0	0	0	0	0	768,519
RR Xings		37,950	0	0	0	0	0	37,950	0	0	0	0	0	0
Bike/Ped		783,730	783,730	0	0	0	0	0	0	0	0	0	0	0
Subt.	0.00	124,149,347	50,930,535	2,049,873	20,599,553	1,324,837	0	4,502,358	6,378,466	1,604,763	4,352,609	20,880,313	2,411,623	9,114,417
Engr		30,753,701	3,626,313	1,111,195	261,559	0	0	78,600	1,300,993	2,446,984	50,000	1,315,415	1,779,056	18,783,586
Bike/Ped - Engr		0	0	0	0	0	0	0	0	0	0	0	0	0
Land Acq		13,176,683	156,646	327,075	3,296	0	0	622,489	729,208	929,651	1,983,086	703,804	1,449,115	6,272,313
Subt.	0.00	43,930,384	3,782,959	1,438,270	264,855	0	0	701,089	2,030,201	3,376,635	2,033,086	2,019,219	3,228,171	25,055,899
State Total	140.44	370,536,485	56,012,306	51,791,648	25,882,543	6,919,313	2,253,923	10,788,378	30,038,623	5,905,899	16,395,085	30,409,758	14,069,378	120,069,631

Notes: 1- Add Lanes (Continuation of on-going construction costs on I-80 project and I-55 Stevenson)
 2- Expressway Rehab - I-90/94 (Dan Ryan); I-80 (Kingery Expy.); and I-55 (Stevenson.)
 3- Interchanges - Ill 60 @ Tri-State Tollway
 4- Misc = Haz Mat Mitigation, Police, and Public Relations
 C/L Mi. = Centrre ILne Miles

Table - A (Continued)
Generalized Highway Investment by Area
 (All costs are in total dollars)

Local Government Project Awards														
	C/L Mi	Total	Chicago	N Shore	Northwest	N Central	Central	Southwest	South	Du Page	Kane	Lake	McHenry	Will
Add Lanes	5.68	15,003,999	0	0	0	0	0	0	0	0	0	4,568,824	1,386,863	9,048,312
Reconstruct	9.04	62,469,378	8,336,000	27,404,739	8,871,389	172,117	2,115,309	4,549,999	0	0	0	8,746,500	2,273,325	0
Resurface	36.49	29,398,566	6,596,502	898,840	0	6,910,529	2,069,857	978,472	4,858,626	5,548,603	376,954	854,183	306,000	0
Widen/Resurf	0.49	156,800	0	0	0	0	0	0	0	0	0	0	156,800	0
Resurf/Sigs	0.00	0	0	0	0	0	0	0	0	0	0	0	0	0
Subt.	51.7	107,028,743	14,932,502	28,303,579	8,871,389	7,082,646	4,185,166	5,528,471	4,858,626	5,548,603	376,954	14,169,507	4,122,988	9,048,312
Bridges		48,430,591	13,801,452	2,608,858	0	0	960,000	0	0	4,335,620	18,137,150	4,061,959	757,128	3,768,424
Int Imp		8,280,104	0	0	0	0	0	251,236	0	994,547	6,116,294	884,621	33,406	0
Signals		0	0	0	0	0	0	0	0	0	0	0	0	0
Signal Interconn.		4,279,771	0	0	0	124,314	0	0	0	0	0	4,155,457	0	0
Landscaping		1,191,573	0	0	0	531,250	0	0	313,720	0	0	346,603	0	0
Lighting		4,055,201	0	0	2,018,000	0	0	1,103,301	933,900	0	0	0	0	0
Drainage		4,184,149	0	0	0	0	0	0	0	0	4,184,149	0	0	0
Signing		0	0	0	0	0	0	0	0	0	0	0	0	0
Misc		0	0	0	0	0	0	0	0	0	0	0	0	0
Bike/Ped	22.81	21,878,826	3,767,545	2,846,946	2,176,816	372,190	3,711,346	524,802	912,482	2,949,349	2,468,252	2,149,098	0	0
Commuter Pkg		4,847,074	0	618,514	0	0	3,232,000	0	996,560	0	0	0	0	0
Commuter Stations		238,027	0	0	238,027	0	0	0	0	0	0	0	0	0
Transit Operations		0	0	0	0	0	0	0	0	0	0	0	0	0
Subt.	22.81	97,385,316	17,568,997	6,074,318	4,432,843	1,027,754	7,903,346	1,879,339	3,156,662	8,279,516	30,905,845	11,597,738	790,534	3,768,424
Engr		19,539,772	5,429,081	979,739	68,750	110,000	389,239	1,113,414	1,524,263	1,825,812	4,196,068	1,157,169	2,587,287	158,950
Bike/Ped - Engr		4,160,833	2,615,733	0	77,788	54,069	30,000	0	496,411	867,476	0	19,356	0	0
Land Acq		7,467,706	0	880,800	2,565,200	0	350,000	0	0	500,000	951,937	447,129	0	1,772,640
Subt.		31,168,311	8,044,814	1,860,539	2,711,738	164,069	769,239	1,113,414	2,020,674	3,193,288	5,148,005	1,623,654	2,587,287	1,931,590
Local Total		235,582,370	40,546,313	36,238,436	16,015,970	8,274,469	12,857,751	8,521,224	10,035,962	17,021,407	36,430,804	27,390,899	7,500,809	14,748,326
Regional Total		606,118,855	96,558,619	88,030,084	41,898,513	15,193,782	15,111,674	19,309,602	40,074,585	22,927,306	52,825,889	57,800,657	21,570,187	134,817,957

Table - B
Plan Implementation - Expressway System Investment by Area
 (All costs are in total dollars)

Project Type	C/L Mi	Total	Chicago	N Shore	Northwest	N Central	Central	Southwest	South	Du Page	Kane	Lake	McHenry	Will
Add Lanes (1)	10.37	95,220,760	0	0	0	0	0	0	3,627,385	0	0	0	0	91,593,375
Reconstruct (2/3)	0.85	2,545,967	0	0	0	0	0	0	0	0	0	0	0	2,545,967
Expwy Rehab.	0	751,052	751,052	0	0	0	0	0	0	0	0	0	0	0
Resurface	23.94	43,083,607	0	41,645,722	0	0	0	0	0	337,709	0	0	0	1,100,176
Surf. Maint.	0	0	0	0	0	0	0	0	0	0	0	0	0	0
Subt.	35.16	141,601,386	751,052	41,645,722	0	0	0	0	3,627,385	337,709	0	0	0	95,239,518
Bridges		15,417,803	9,355,983	613,564	0	0	0	0	0	0	0	0	0	5,448,256
Lighting		489,230	489,230	0	0	0	0	0	0	0	0	0	0	0
Drainage		128,197	0	0	0	128,197	0	0	0	0	0	0	0	0
Landscaping		0	0	0	0	0	0	0	0	0	0	0	0	0
Safety Imps		164,411	0	0	0	0	0	0	0	0	0	0	0	164,411
Parking		768,519	0	0	0	0	0	0	0	0	0	0	0	768,519
Misc		28,193,420	27,912,092	0	0	0	0	0	0	0	0	0	0	281,328
Subt.	0.00	45,161,580	37,757,305	613,564	0	128,197	0	0	0	0	0	0	0	6,662,514
Engr		8,248,919	2,773,994	997,644	0	0	0	0	967,248	0	0	0	0	3,510,033
Land Acq		0	0	0	0	0	0	0	0	0	0	0	0	0
Subt.	0.00	8,248,919	2,773,994	997,644	0	0	0	0	967,248	0	0	0	0	3,510,033
Total	35.16	195,011,885	41,282,351	43,256,930	0	128,197	0	0	4,594,633	337,709	0	0	0	105,412,065

1 - FAI 80 / 94 (Kingery Expressway) includes \$ 7,922,534 in construction engineering.
 2 - FAI 90 / 94 (Dan Ryan Expressway) includes \$ 38,244,745 for construction engineering.
 3 - FAI 90 / 94 (Dan Ryan Expressway) includes \$ 322,026,850 in programmed expenses included in State FY 07 program.
 C/L = Center Line Miles

Table - C
Plan Implementation - Expressway System Development by Area
 (All costs are in total dollars)

	Total	Chicago	N Shore	Northwest	N Central	Central	Southwest	South	Du Page	Kane	Lake	McHenry	Will
Engr (1)	2,696,432				0				2,178,432	518,000			
Land Acq.	0												
Subt.	2,696,432	0	0	0	0	0	0	0	2,178,432	518,000	0	0	0
Total	2,696,432	0	0	0	0	0	0	0	2,178,432	518,000	0	0	0

1 - Prairie Parkway Engineering @ \$ 518,000 (Kendall, Grundy and Kane Counties) and Elgin-O'Hare extension.

Table - D
Plan Implementation - Strategic Arterial System Investment by Area
 (All costs are in total dollars)

Illinois DOT Project Awards														
Project Type	C/L Mi.	Total	Chicago	N Shore	Northwest	N Central	Central	Southwest	South	Du Page	Kane	Lake	McHenry	Will
Add Lanes	0	914,407	0	0	0	0	0	0	760,807	0	0	153,600	0	0
Reconstruct	0.53	4,932,221	0	0	0	0	0	0	0	0	0	0	4,932,221	0
Resurface	33.93	26,743,466	0	3,190,954	1,708,965	4,316,665	741,216	971,215	6,187,072	586,792	4,613,557	2,411,646	791,613	1,223,771
Widen / Resurf	0	0	0	0	0	0	0	0	0	0	0	0	0	0
Surf. Maint. (1)	4.75	998,521	0	0	672,451	0	0	0	0	0	326,070	0	0	0
Subt.	39.21	33,588,615	0	3,190,954	2,381,416	4,316,665	741,216	971,215	6,947,879	586,792	4,939,627	2,565,246	5,723,834	1,223,771
Bridges		42,191,950	3,513,000	0	14,388,117	0	0	245,650	2,225,566	280,386	1,811,058	19,109,119	226,854	392,200
Int Imp		8,606,323	0	330,000	0	0	0	1,889,695	389,603	646,459	1,931,520	1,234,277	2,184,769	0
Signals		363,264	0	0	0	0	0	0	168,544	0	0	0	0	194,720
Signal Interconn.		2,209,636	700,000	0	0	468,940	0	0	0	647,966	0	392,730	0	0
Landscaping		248,651	0	0	0	0	0	248,651	0	0	0	0	0	0
Drainage		56,738	0	0	0	0	0	0	56,738	0	0	0	0	0
Misc		29,952	0	0	0	0	0	0	0	29,952	0	0	0	0
Bike/Ped		0	0	0	0	0	0	0	0	0	0	0	0	0
Subt.	0.00	53,706,514	4,213,000	330,000	14,388,117	468,940	0	2,383,996	2,840,451	1,604,763	3,742,578	20,736,126	2,411,623	586,920
Engr		6,832,541	54,049	53,851	261,559	0	0	78,600	145,777	2,285,368	50,000	1,315,415	1,638,914	949,008
Bike/Ped - Engr		0	0	0	0	0	0	0	0	0	0	0	0	0
Land Acq		11,425,660	146,040	327,075	0	0	0	266,944	280,648	669,852	1,983,086	703,804	1,370,986	5,677,225
Subt.	0.00	18,258,201	200,089	380,926	261,559	0	0	345,544	426,425	2,955,220	2,033,086	2,019,219	3,009,900	6,626,233
IDOT Total	39.21	105,553,330	4,413,089	3,901,880	17,031,092	4,785,605	741,216	3,700,755	10,214,755	5,146,775	10,715,291	25,320,591	11,145,357	8,436,924

Notes: 1- Surface Maintenance includes pavement patching, crack-joint repairs, minor resurfacing.

Local Government Project Awards														
Project Type	C/L Mi.	Total	Chicago	N Shore	Northwest	N Central	Central	Southwest	South	Du Page	Kane	Lake	McHenry	Will
Reconstruct		2,273,325	0	0	0	0	0	0	0	0	0	0	2,273,325	0
Subt.		2,273,325		0	0	0	0	0	0	0	0	0	2,273,325	0
Int Imp		0	0	0	0	0	0	0	0	0	0	0	0	0
Lighting		2,469,991	0	0	2,018,000	0	0	0	451,991	0	0	0	0	0
Bike/Ped		3,027,351	0	0	0	0	0	78,002	0	2,949,349	0	0	0	0
Subt.	0.00	5,497,342		0	2,018,000	0	0	78,002	451,991	2,949,349	0	0	0	0
Engr		6,231,040	1,034,666	0	68,750	23,750	150,743	103,723	0	362,699	2,776,626	160,889	1,549,194	0
Bike/Ped - Engr		13,200	0	0	13,200	0	0	0	0	0	0	0	0	0
Land Acq		2,397,137	0	0	2,195,200	0	0	0	0	0	201,937	0	0	0
Subt.		8,641,377	1,034,666	0	2,277,150	23,750	150,743	103,723	0	362,699	2,978,563	160,889	1,549,194	0
Local Govt Total		16,412,044	1,034,666	0	4,295,150	23,750	150,743	181,725	451,991	3,312,048	2,978,563	160,889	3,822,519	0
Region Total		121,965,374	5,447,755	3,901,880	21,326,242	4,809,355	891,959	3,882,480	10,666,746	8,458,823	13,693,854	25,481,480	14,967,876	8,436,924

Table E
Plan Implementation - Transit System Development and Investment
 (All costs are in total dollars)

2020 Transit Facilities		2030 Regional Transit System (RTS)		Major Transit System Investments	
North Central Service	600,000	Kennedy-King/Auburn Pk Feasibility Study	60,192	Blue Line (Douglas Br. Reconst.)	1,967,094
Total	<u>600,000</u>			Brown Line (Ravenswood Br.)	125,286,154
				Major Investment Total	<u>127,253,248</u>
		Total	<u>60,192</u>		
		<u>New Stations</u>	-	Rolling Stock	
		35th St Station @ Rock Island Line	1,003,200	Pace	
		Total	<u>1,003,200</u>	Paratransit Vehicles (46)	3,448,810
				CTA	
				Bus Replacements (467 Flx)	5,188,538
				Rail Car Purchase	27,935,089
				Metra	
				None	
				Rolling Stock Total	<u>36,572,437</u>
				Transit Development Total	165,489,077

Table - F
Plan Implementation - Pedestrian and Bikeway Investment by Area
 (All costs are in total dollars)

Illinois DOT Project Awards														
Project Type	C/L Mi	Total	Chicago	N Shore	Northwest	N Central	Central	Southwest	South	Du Page	Kane	Lake	McHenry	Will
Bike Trails		783,730	783,730	0	0	0	0	0	0	0	0	0	0	0
Pedways		0	0	0	0	0	0	0	0	0	0	0	0	0
Subt.	0	783,730	783,730	0	0	0	0	0	0	0	0	0	0	0
Bike/Ped - Engr		0	0	0	0	0	0	0	0	0	0	0	0	0
Land Acq		0	0	0	0	0	0	0	0	0	0	0	0	0
Subt.	0	0	0	0	0	0	0	0	0	0	0	0	0	0
IDOT Total		783,730	783,730	0	0	0	0	0	0	0	0	0	0	0
Local Government Project Awards														
	C/L Mi	Total	Chicago	N Shore	Northwest	N Central	Central	Southwest	South	Du Page	Kane	Lake	McHenry	Will
Bike Trails	18.11	11,243,654	2,855,811	312,961	2,176,816	97,475	3,165,034	0	486,459	0	0	2,149,098	0	0
Pedways	3.35	7,695,325	769,913	2,497,867	0	274,715	546,312	538,002	317,573	389,557	2,361,386	0	0	0
Other (Brgs)	0.00	2,668,242	0	0	0	0	0	0	108,450	2,559,792	0	0	0	0
Subt.	21.46	21,607,221	3,625,724	2,810,828	2,176,816	372,190	3,711,346	538,002	912,482	2,949,349	2,361,386	2,149,098	0	0
Bike/Ped - Engr		4,542,844	2,757,554	148,074	77,788	30,319	30,000	0	496,411	876,476	106,866	19,356	0	0
Land Acq		0	0	0	0	0	0	0	0	0	0	0	0	0
Subt.		4,542,844	2,757,554	148,074	77,788	30,319	30,000	0	496,411	876,476	106,866	19,356	0	0
Local Govt Total	21.46	26,150,065	6,383,278	2,958,902	2,254,604	402,509	3,741,346	538,002	1,408,893	3,825,825	2,468,252	2,168,454	0	0
Region Total	21.46	26,933,795	7,167,008	2,958,902	2,254,604	402,509	3,741,346	538,002	1,408,893	3,825,825	2,468,252	2,168,454	0	0

C/L = Center Line Miles

Table - G
Plan Implementation - Long Range Plan and Major Projects
Long Range Plan Highway Investments
Major Highway Project Investments

Long Range Plan Transit Investments

North Central Service	Franklin Park to Antioch	600,000	FAI-55 (Stevenson)	US 30 to 143rd St (Ill 126)	Add Lns	13,750,384
			FAI-55 (Stevenson)	FAI-80 to Black Rd	Add Lns	25,722,262
CTA - Blue Line	Douglas Branch Reconstruction	1,967,094	FAI-55 (Stevenson)	143rd St to Weber Rd	Add Lns	18,327,379
CTA - Brown Line	Ravenswood Line - Station Extensions	125,286,154	FAI-55 (Stevenson)	Black Rd to US 30	Add Lns	19,468,805
		34,558,486				
		Subt.	FAI-55 (Stevenson)	CSX RR & Sunnyland Drain	Brg Wdn	5,106,256
			FAI-55 (Stevenson)	FAI-80 to Weber Rd	Engr III	14,324,389
			FAI-55 (Stevenson)	FAI-80 to Weber Rd	Engr II	2,972,492

Major Transit Project Investments

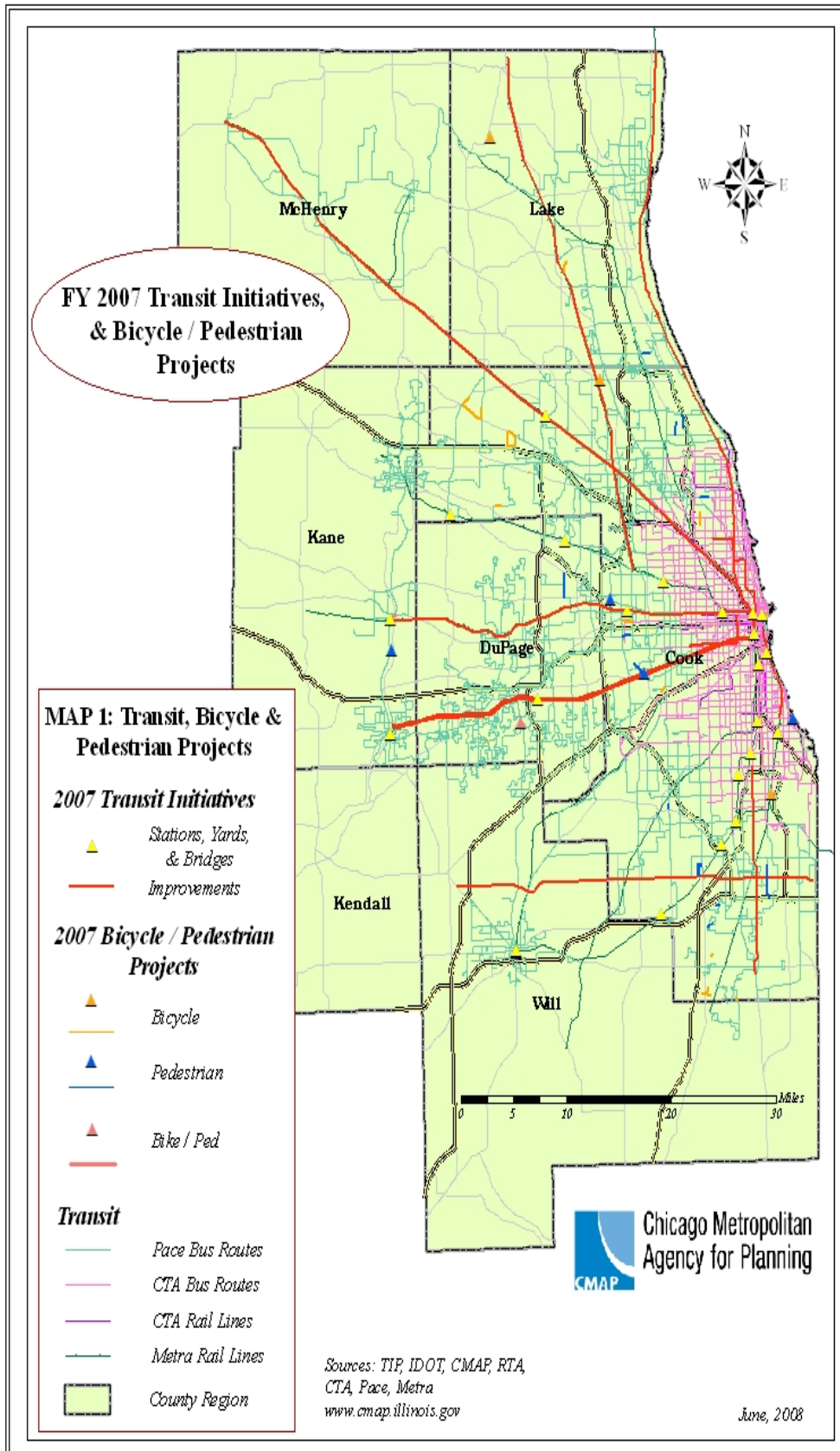
CTA - Replacement Buses	467 Flex Buses	5,188,538				Subt.	99,671,967
CTA- Rail Car Purchase		27,935,089	Elgin-O'Hare Expy	I-290/III 534 to Ring Rd	Engr	2,178,432	
			Algonquin Bypass	III 31 (N Junc) to III 31 (S Junc)	Land Acq	1,291,821	
		3,448,810	FAI-55 (Stevenson)	@ III 126 (Interchange Access Rep)	Engr	80,843	
Pace - Para-Transit Vehicles (Purchase)		Subt.	FAI-55 (Stevenson)	@ Airport/Lockport Rd (Access)	Engr	83,042	
		164,458,837				Subt.	3,634,138

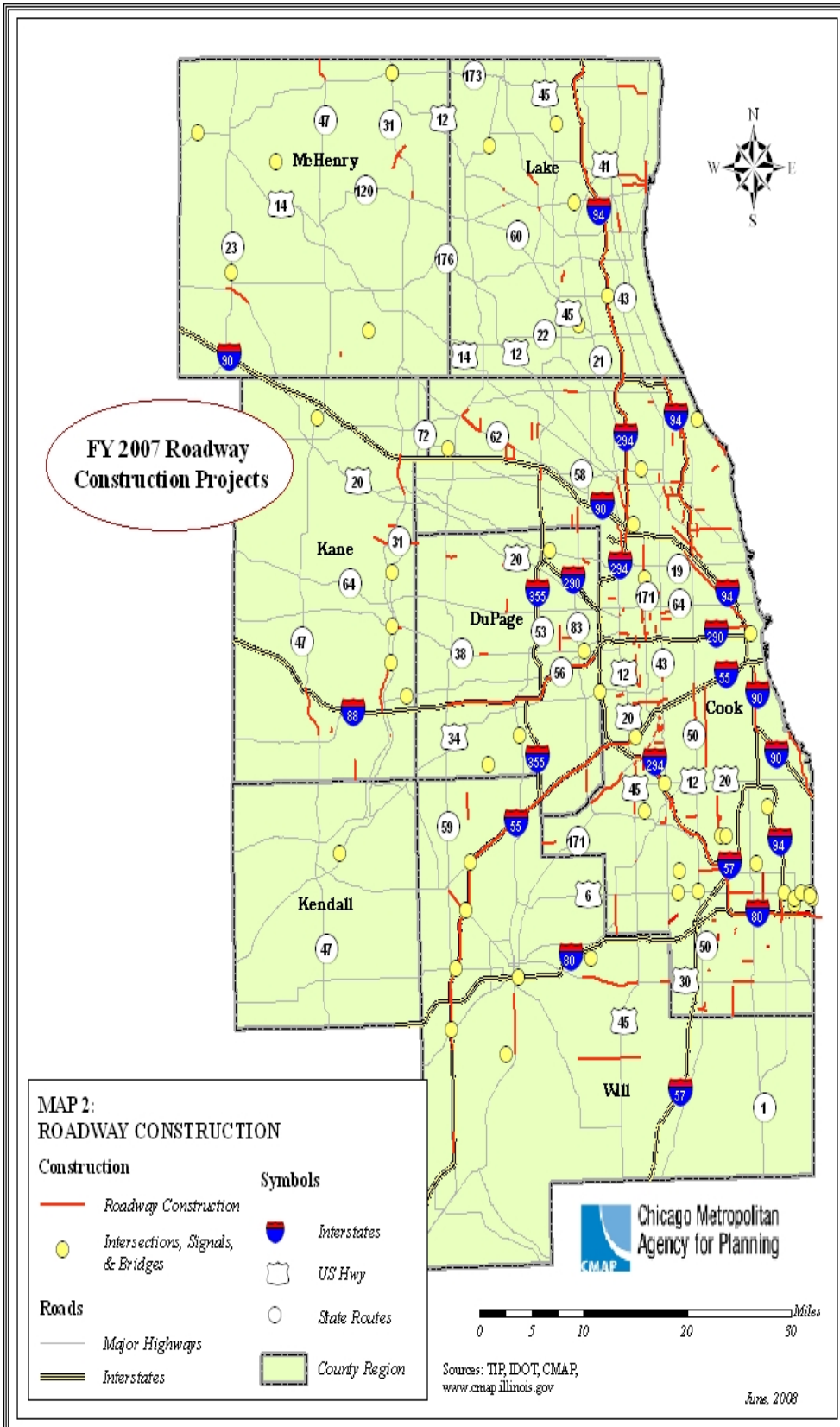
Transit Total 326,870,571

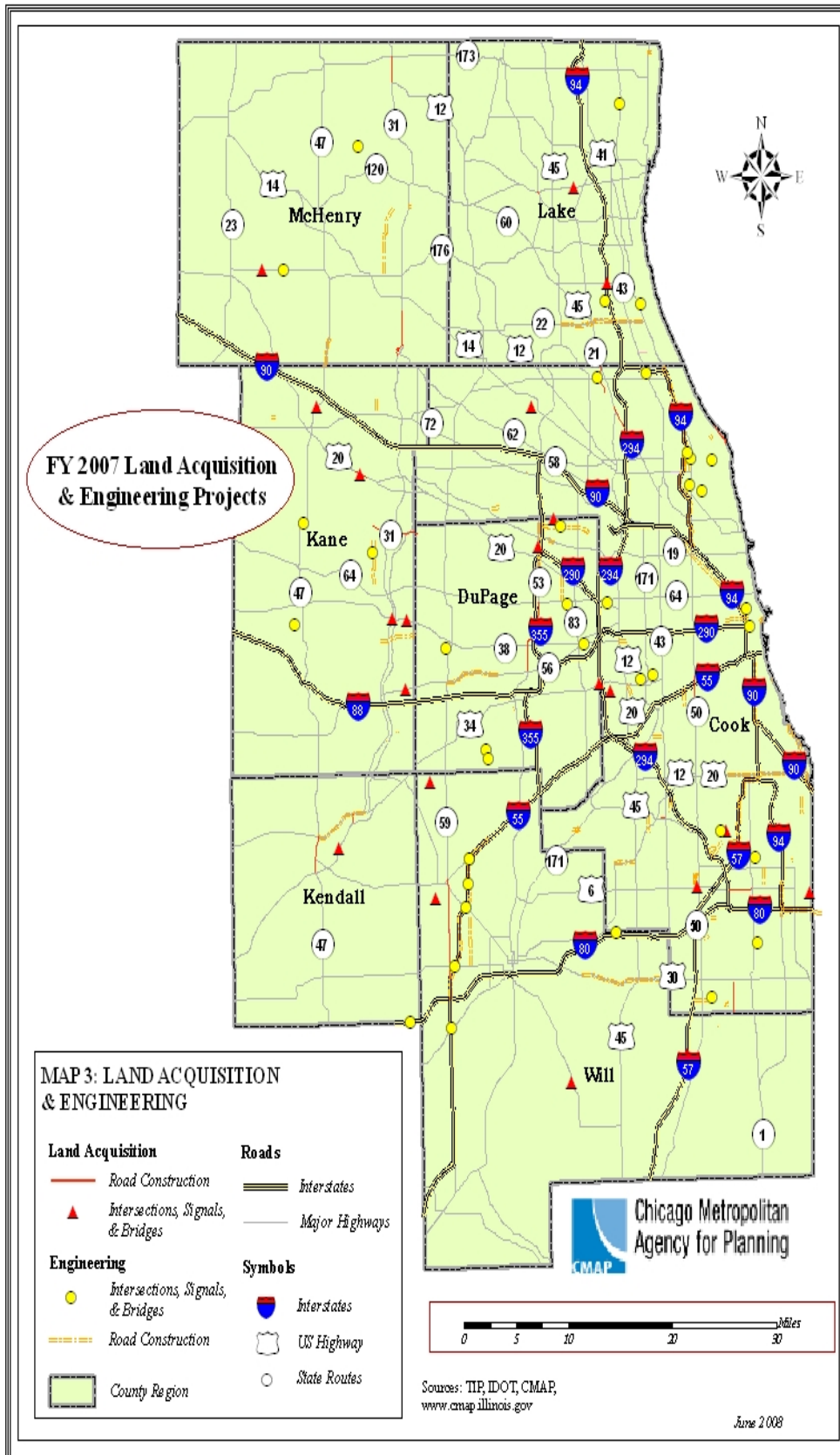
Long Range Plan Highway Investments

Tri-State Tollway	MP9.05 (159th) to MP 10.85 (135th)	Wdn/grade/Drainage	20,834,995	Ill 68 (Dundee Rd)	@ UP RR & US 14	Brg Replace	12,811,087
Tri-State Tollway	MP 9.05 (159th) to MP 6.11 (Kedzie)	Wdn/grade/Drainage	15,291,119	Ill 56 & Kirk Rd		Int Reconst	6,116,294
Tri-State Tollway	@ Willow	Rdwy /Brg wdn	23,745,026	ILL 60	@ I-294 (Tri-State)	Brg/Reconst	18,542,210
Tri-State Tollway	MP 40.2 (Balmoral) to Devon Ave	Add Lns / Reconstruct	31,957,742	Western Ave	Illinois St to Steger Rd	Wdn / RS	9,247,122
Tri-State Tollway	111th St to 95th St	Add Lns / Reconstruct	16,718,458	Ill 173	White Oaks -Oak Grove / Piscasaw	Reconst / Brg	4,932,221
Tri-State Tollway	Cal-Sag to 111th St	Wdn/grade/Drainage	25,332,121			Subt.	51,648,934
Tri-State Tollway	Devon to Touhy Aves	Add Lns / Reconstruct	54,531,970				
I-88 (Reagan)	Naperville to Finley Rds	Add Lns / Reconstruct	51,591,119	Sheridan Rd	10th St to Isabella	Reconstruct	20,286,414
I-88 (Reagan)	Washington St -Naperville (EB Main)	Add Lns / Reconstruct	24,888,335	127th St	Smith to State Rds	Reconstruct	4,549,999
			264,890,885	Stearns Rd	Over Fox River	Engr / Land Acq	5,793,441
				Illinois Ave	@ Fox river	Brg Rehab	6,830,588
FAI 80 / 94	Tri-State Tollway to US 41	Engr / Misc	4,266,220	Wilson St	@ Fox river	Repl Brg	8,892,356
DAI-94 (Dan Ryan)	@ 71st St / I-57 / Michigan Ave	Brg Replace / Rehab	7,278,760	Sheridan Rd	Belvidere to Grand Ave	Reconstruct	8,746,500
DAI-94 (Dan Ryan)	31st St to I-57	Haz Mat Mitigation	19,700,000	Sunset Ave	Delany Rd to Ill 131	Add Lns	4,568,824
DAI-94 (Dan Ryan)	31st St to I-57	Engr / Misc	3,432,909	Naperville-Plainfld R	95th to 111th Sts	Add Lns	9,048,312
DAI-94 (Dan Ryan)	31st St to I-57	Misc	7,543,192			Subt.	68,716,434
		Subt.	42,221,081				
FAI-94 (Edens)	Lawrence Ave to Old Orchard Rd	RS / Brg Decks	23,992,703				
FAI-94 (Edens)	Old Orchard Rd to Lake-Cook Rd	RS / Brg Decks	17,653,019			Highway Total	572,947,161
		Subt.	41,645,722			Major Project Sum	899,817,732

Prairie Parkway	I-88 (Reagan Tollway) to FAI-80	Engr I	518,000				
		Subt.	518,000				







NE Illinois - Highway Program Awards for Fiscal Year 2007

Illinois DOT Project Awards (FFY 2007)												
	FAI	NHS	HBRRP	STP	STP-TE	STPHS/RR	CMAQ	Other Fed	Match Funds	State Funds	Total	%
Chicago	0	0	0	0	0	0	701,200	547,760	175,300	54,588,047	56,012,307	13.00%
North Shore	37,481,150	0	0	0	0	242,853	348,000	0	4,278,556	9,441,089	51,791,648	12.02%
Northwest	0	0	9,967,565	0	0	172,353	0	0	2,511,041	13,231,584	25,882,543	6.00%
North Central	0	0	0	0	0	0	375,152	0	93,788	6,450,373	6,919,313	1.61%
Central	0	0	0	0	0	0	0	0	0	2,253,923	2,253,923	0.52%
Southwest	0	0	0	0	0	3,573,097	0	0	397,010	6,818,271	10,788,378	2.50%
South	0	0	0	6,693,036	0	2,199,214	140,087	1,263,470	2,655,279	17,087,539	30,038,625	6.97%
DuPage County	0	0	0	0	0	581,813	346,373	0	151,239	4,826,474	5,905,899	1.37%
Kane County	0	0	0	0	0	1,738,368	0	1,448,846	555,364	11,498,004	15,240,582	3.54%
Lake County	0	7,633,768	0	0	0	1,110,849	0	9,000,000	2,031,870	10,633,271	30,409,758	7.06%
McHenry County	0	2,558,795	2,558,797	0	0	0	0	720,000	1,279,398	6,952,388	14,069,378	3.26%
Will County	43,274,028	0	1,219,514	0	0	323,218	691,667	131,034	11,269,002	63,161,168	120,069,631	27.86%
Areawide	0	0	0	0	0	0	0	0	0	43,975,102	43,975,102	10.20%
Grade Crossing Protection Fund (GCPF)	0	0	0	0	0	0	0	0	0	4,731,091	4,731,091	1.10%
Operation GreenLight / Crossing Signals	0	0	0	0	0	0	0	0	0	0	0	0.00%
Kendall/Grundy County	0	0	0	0	0	0	0	518,000	0	4,531,716	5,049,716	1.17%
Regional / CMAQ	0	0	0	0	0	0	356,000	0	89,000	0	445,000	0.10%
CMAQ / FTA	0	0	0	0	0	0	5,948,820	0	1,486,805	0	7,435,625	1.73%
Subt.	80,755,178	10,192,563	13,745,876	6,693,036	0	9,941,765	8,907,299	13,629,110	26,973,652	260,180,040	431,018,519	100.00%
Council of Mayors and Local Governments FFY 2007												
Chicago	0	0	0	25,535,441	0	0	5,743,563	394,000	8,873,424	0	40,546,428	17.50%
North Shore	0	0	1,814,482	10,810,496	725,000	0	1,577,314	3,018,514	18,292,630	0	36,238,436	15.64%
Northwest	0	0	55,000	7,264,219	1,223,000	0	34,230	0	7,439,521	0	16,015,970	6.91%
North Central	0	0	0	1,684,533	514,270	0	343,478	3,271,280	2,507,956	0	8,321,517	3.59%
Central	0	0	0	1,881,373	2,890,994	0	304,000	1,516,464	2,072,920	0	8,665,751	3.74%
Southwest	0	0	0	3,035,565	0	0	377,600	360,000	3,946,362	0	7,719,527	3.33%
South	0	0	0	4,310,645	629,778	0	1,526,870	778,850	2,686,877	0	9,933,020	4.29%
DuPage County	0	0	3,491,479	6,373,947	0	0	1,349,544	250,000	6,186,073	0	17,651,043	7.62%
Kane County	0	0	14,130,927	2,169,791	704,675	0	3,926,521	4,759,503	10,739,388	0	36,430,805	15.72%
Lake County	0	0	3,711,267	10,082,234	419,905	144,800	3,911,475	792,000	8,402,170	0	27,463,851	11.85%
McHenry County	0	0	764,170	3,546,775	0	0	66,679	616,000	2,507,185	0	7,500,809	3.24%
Will County	0	0	4,843,822	4,800,000	0	0	57,659	0	5,490,005	0	15,191,486	6.56%
Subt.	0	0	28,811,147	81,495,019	7,107,622	144,800	19,218,933	15,756,611	79,144,511	0	231,678,643	100.00%
Total	80,755,178	10,192,563	42,557,023	88,188,055	7,107,622	10,086,565	28,126,232	29,385,721	106,118,163	260,180,040	662,697,162	

Funding Codes: I-M: Interstate Maintenance STP: Surface Transportation Program CMAQ: Congestion Mitigation/Air Quality Match Funds: State/Local Funds
 NHS: National Highway System STP-TE: Transportation Enhancement Other Federal: Demonstration State Funds: State Funding Only
 HBRRP: Special Brg Funding Federal Safety Funds (HHS / RR) High Priority Project (HPP)
 TSCPP

Note: State Program costs are based on low bids and Federal Shares are estimated.
 STP costs are based on project account monitoring.

Chicago - Highway Program Awards for Fiscal Year 2007

Illinois DOT Project Awards (FFY 2007)

ID	Yr	Rte/Street	Limits	Work Type	FAI	NHS	HBRRP	STP	STP-TE	STPHS/RR	CMAQ	Other Fed	Match Funds	State Funds	Total	
CH 01-00-0024	07	FAI-94 (Dan Ryan)	71st St to I-57	Lt Tower Serve Pads										489,230	489,230	
CH 01-00-0024	07	FAI-94 (Dan Ryan)	51st St to 59th St	Medalion Inst										668,900	668,900	
CH 01-00-0024	07	FAI-94 (Dan Ryan)	31st St to I-57	Haz Mat Mitigation										19,000,000	19,000,000	
CH 01-00-0024	07	FAI-94 (Dan Ryan)	@ 33rd St	Brg Repr / Lts										1,400,000	1,400,000	
CH 01-00-0024	07	FAI-94 (Dan Ryan)	31st St to I-57	Police Hirebacks										1,995,000	1,995,000	
CH 01-00-0024	07	FAI-94 (Dan Ryan)	31st St to I-57 (Alt Routes)	Police Hirebacks (City)										3,700,000	3,700,000	
CH 01-00-0024	07	FAI-94 (Dan Ryan)	31st St to I-57	Community Relations										1,848,192	1,848,192	
CH 01-00-0024	07	FAI-94 (Dan Ryan)	@ 71st St	Brg Rehab										650,000	650,000	
CH 01-00-0024	07	FAI-94 (Dan Ryan)	@ 71st St	Haz Mat Mitigation										700,000	700,000	
CH 01-00-0024	07	FAI-94 (Dan Ryan)	@ FAI - 57	Brg Replace										3,604,760	3,604,760	
CH 01-00-0024	07	FAI-94 (Bishop Ford)	@ Michigan Ave	Brg Rehab										2,024,000	2,024,000	
CH 01-00-0024	07	FAI-94 (Dan Ryan)	69th St to 115th St	Engr II										297,677	297,677	
CH 01-00-0024	07	FAI-94 (Dan Ryan)	47th St to 69th St	Engr II										1,613,779	1,613,779	
CH 01-00-0024	07	FAI-94 (Dan Ryan)	15th St to 47th St	Engr II										770,401	770,401	
CH 01-00-0024	07	FAI-94 (Dan Ryan)	15th St to 28th St (Elevated Brg)	Engr III										77,618	77,618	
CH 01-00-0024	07	FAI-94 (Dan Ryan)	31st St to Wentworth Ave (NB Local)	Engr III										97,900	97,900	
CH 01-00-0024	07	FAI-94 (Dan Ryan)	31st St to Wentworth Ave (SB Local)	Engr III										37,569	37,569	
CH 01-00-0024	07	FAI-94 (Dan Ryan)	31st St to Wentworth Ave (SB Express)	Engr III										60,671	60,671	
CH 01-00-0024	07	FAI-94 (Dan Ryan)	31st St to I-57	Engr III										477,294	477,294	
CH 01-	07	FAI-55 (Stevenson)	@ Lake Shore Dr	Shielding										620,860	620,860	
CH 01-95-0050	07	Pullman Historic District		Bike Trail										649,470	649,470	
CH 01-95-0050	07	Pullman Historic District		Engr III										134,260	134,260	
CH 01-	07	FAI-94 (Kennedy)	Reversible Lanes											188,888	188,888	
CH 01-	07	FAI-290	Vary Structures - Chicago											447,420	447,420	
CH 01-	07	US 14 (Peterson Ave)	Ill 50 to Ridge Ave	Sig Timing							141,200		35,300		176,500 CMF--341(015)	
CH 01-	07	Pulaski Rd	87th st to I-55	Sig Interconn							95,146		23,786		118,932 CMF-368(008)	
CH 01-	07	Pulaski Rd	87th st to I-55	Engr III							384,854		96,214		481,068 CMF-368(008)	
CH 01-	07	Ill 50 (Cicero Ave)	I-55 to 63rd St	Engr III							80,000		20,000		100,000 CMF-350(
CH 01-02-0027	07	Ill 50 (Cicero Ave)	@ N Br Chicago River	Brg Repl										3,513,000	3,513,000	
CH 01-	07	FAI-290	@ S Br Chicago River	Brg Reprs										420,055	420,056	
CH 01-	07	Elston Ave	Ill 50 to Lowell Ave	RS								547,760	0		547,760 HPP--3528(01)	
CH 01-94-0063	07	US 41	@ USX (79th to 92nd St	Storm Sewer										6,647,825	6,647,825	
CH 01-94-0063	07	US 41	@ USX (79th to 92nd St	Engr III										1,352,175	1,352,175	
CH 01-	07	31st St	@ MJ&CM RR / Kilbourne Ave	Land Acq										10,606	10,606	
CH 01-02-0027	07	Ill 50 (Cicero Ave)	@ N Br Chicago River	Land Acq										146,040	146,040	
CH 01-	07	31st St	@ MJ&CM RR / Kilbourne Ave	Engr II										48,270	48,270	
CH 01-02-0027	07	Ill 50 (Cicero Ave)	@ N Br Chicago River	Engr II										54,049	54,049	
CH 01-	07	FAI-90 (Kennedy)	@ Nagle & Lawrence Aves	Engr II										92,137	92,137	
CH 01-94-0063	07	US 41	@ USX (79th to 92nd St	Engr III										750,000	750,000	
					0	0	0	0	0	0	0	701,200	547,760	175,300	54,588,046	56,012,307

Council of Mayors (Chicago) FFY 2007

ID	Yr	Rte/Street	Limits	Work Type	FAI	NHS	HBRRP	STP	STP-TE	STPHS/RR	CMAQ	Other Fed	Match Funds	State Funds	Total
Council of Mayors (Chicago)															
CH 01-98-0017	07	Citywide	Various Locations	Brg Painting				1,120,000					280,000		1,400,000 STPM-6000(216)
CH 01-98-0017	07	Citywide	Various Locations	Engr III				160,000					40,000		200,000 STPM-6000(216)
CH 01-98-0017	07	Citywide	Various Locations	Brg Painting				678,214					169,554		847,768 STPM-6000(232)
CH 01-98-0017	07	Citywide	Various Locations	Engr III				80,000					20,000		100,000 STPM-6000(232)
CH 01-97-0002	07	Various Locs		Signals (Engr)				434,876					108,719		543,595 STPM-6000(237)
CH 01-06-0010	07	Chicago Ave	@ Chicago River (Brg)	Engr III				548,440					137,110		685,550 STPM-6000(221)
CH 01-06-0010	07	Chicago Ave	@ Chicago River (Brg)	Engr I				558,143					139,536		697,679 STPM-6000(218)
CH 01-98-0038	07	Citywide	Various Locations	Engr				1,130,975					282,744		1,413,719 STPM-6000(218)
CH 01-98-0072	07	Milwaukee Ave	Montrose to Gale	RS				5,684,872					1,421,208		7,106,080 STPM-6000(218)
CH 01-98-0072	07	Milwaukee Ave	Montrose to Gale	Engr III				983,928					245,982		1,229,910 STPM-6000(218)
CH 01-98-0038	07	Citywide	Various Locations	Engr				96,611					24,152		120,763 STPM-6000(218)
CH 01-96-0027	07	Jackson Blvd	@ Chicago River	Brg Repr				6,888,000					2,775,684		9,663,684 STPM-6000(218)
CH 01-96-0027	07	Jackson Blvd	@ Chicago River	Engr III				1,272,000					318,000		1,590,000 STPM-6000(218)
CH 01-98-0073	07	Lake St	Canal St to Western Ave	Brg Repr				4,592,192					1,148,048		5,740,240 STPM-6000(218)
CH 01-98-0073	07	Lake St	Canal St to Western Ave	Engr III				685,010					171,252		856,262 STPM-6000(218)
CH 01-02-0020	07	Burley Ave	106th St to 126th St	Engr I				622,180					155,545		777,725 STPM-6000(218)
CH 01-04-0001	07	Millenium Park	Access Route	Engr I & II							107,169		26,792		133,961 CMM-6000(211)
CH 01-94-0092	07	Streets For Cycling	Implement 2010 Plan	Engr I							279,997		69,999		349,996 CMM-6000(183)
CH 01-94-0092	07	Streets For Cycling	Implement 2010 Plan	Const							956,649		239,162		1,195,811 CMM-6000(184)
CH 01-05-0002	07	41st St	@ Lake Shore Dr	Bike Engr I							532,229		133,057		665,286 CMM-6000(242)
CH 01-05-0001	07	Chicago	Safer Routes to School	Engr / Const							113,457		28,364		141,821 CMM-6000(255)
CH 01-04-0002	07	43rd St	@ Lake Shore Dr	Bike Engr I							563,522		140,881		704,403 CMM-6000(241)
CH 01-97-0093	07	95th St	Western Ave to US 41 (Ewing Ave)	Engr I							330,505		82,626		413,131 CMF-29(106)
CH 01-02-0032	07	Central Ave Corridor	FAI-55 to 55th St & 63rd St (Sig Intco)	Engr II							124,307		31,077		155,384 CMM-6000(207)
CH 01-02-0033	07	Cicero Ave corridor	Airport Advisory Radio/Info System	Engr II							497,228		124,307		621,535 CMM-6000(209)
CH 01-96-0010	07	Chicago CBD	Pedway Signage	Signing							615,930		153,983		769,913 CMM-6000(206)
CH 01-01-0010	07	Valley Line North	Devon to Bryn Mawr	Bike Trail							1,328,000		332,000		1,660,000 CMM-6000(143)
CH 01-01-0012	07	Commuting Bike Pkg	& Encouragement	Engr I							294,570		73,643		368,213 CMM-6000(133)
CH 01-07-0010	07	67th St	@ Lake Shore Dr (Ped Underpass)	Engr I								394,000	0		394,000 HPP-510(01)
Total					0	0	0	25,535,441	0	0	5,743,563	394,000	8,873,424	0	40,546,428
					0	0	0	25,535,441	0	0	6,444,763	941,760	9,049,206	54,588,046	96,558,619

North Shore - Highway Program Awards for Fiscal Year 2007

Illinois DOT Project Awards (FFY 2007)															
ID	Yr	Rte/Street	Limits	Work Type	FAI	NHS	HBRRP	STP	STP-TE	STPHS/RR	CMAQ	Other Fed	Match Funds	State Funds	Total
02-02-	07	Carpenter Rd	Lunt to Touhy Aves	RS										388,537	388,537
02-02-	07	McCormick Blvd	Emerson to Devon Aves	RS										3,190,954	3,190,954
02-02-	07	FAI-94 (Edens)	Lawrence to Old Orchard	RS / Brg Decks	21,593,433								2,399,270		23,992,703
02-02-	07	FAI-94 (Edens)	Old Orchard to Lake-Cook Rd	RS / Brg Decks	15,887,717								1,765,302		17,653,019
02-06-0005	07	FAI-94 (Edens)	@ Gross Point Rd	Brg Deck Reprs										613,564	613,564
02-06-0011	07	FAI-94 (Edens)	Lake-Cook Rd to I-90 (Kennedy)	Engr II										997,644	997,644
02-07-0001	07	Ill 58	@ Greenwood Ave	Sig Mod						242,853			26,984		269,837
02-02-	07	Oakton St	US 14 (Caldwell) to Long Ave	RS										1,290,301	1,290,301
02-02-	07	Oakton St	N Br Chicago river & I-94	Brg Deck Reprs										401,472	401,472
02-06-0024	07	Lehigh / Howard	Oakton-Central / Lehigh-Gross Pt Rd	RS										1,787,991	1,787,991
02-02-	07	Ill 43 (Waukegan Rd)	Beckwith Rd to US 14(Caldwell)	Sig Interconn							348,000		87,000		435,000
02-02-	07	Touhy Ave	@ Crawford Ave	Int Imp										330,000	330,000
02-94-0001	07	Willow Rd	Culligan Okwy to Landwher Rd	Land Acq										270,562	270,562
02-97-0001	07	Ill 21 / US 45	Willow Rd to Saunders Rd	Land Acq										56,513	56,513
02-06-0013	07	Emerson St	@ N Shore Channel	Engr II										59,700	59,700
02-99-0004	07	Ill 43 (Waukegan Rd)	Over I-94 (Edens Spur)	Engr II										53,851	53,851
				Subt	37,481,150	0	0	0	0	242,853	348,000	0	4,278,556	9,441,089	51,791,648
Council of Mayors (North Shore)															
02-01-0016	07	Shermer Rd	Dempster St to Golf Rd	Engr II				17,199					7,371		24,570
02-01-0016	07	Shermer Rd	Dempster St to Golf Rd	RS				392,000					168,000		560,000
02-01-0016	07	Shermer Rd	Dempster St to Golf Rd	Engr III				37,380					16,020		53,400
02-01-0119	07	Walters Ave	Ill 68 to I-94	RS				105,668					179,772		285,440
02-99-0102	07	Skokie Blvd	@ Golf Rd	Engr II				198,249					84,964		283,213
02-00-0102	07	Sheridan Rd	10th St to Issabella	ROW				210,000					90,000		300,000
02-00-0102	07	Sheridan Rd	10th St to Issabella	Reconst				9,850,000					10,436,414		20,286,414
02-04-0002	07	Various	Various Sts /Bike Lns / Signing)	Engr II							28,894		7,224		36,118
02-04-0002	07	Various	Various Sts /Bike Lns / Signing)	Bike Lns							221,729		55,432		277,161
02-04-0002	07	Various	Various Sts /Bike Lns / Signing)	Engr III				28,640					7,160		35,800
02-04-9001	07	Skokie	CTA - Yellow Line (Oakton St Sta)	Engr II				448,000					112,000		560,000
02-06-0032	07	Glenview	Wagner Rd (E Lake to WinnetkaRd)	S/W				126,920					31,730		158,650
02-06-0001	07	Happ Rd	Willow Rd to Vill. Limit (S/W)	S/W				168,926					42,232		211,158
02-03-0001	07	Morton Grove	Ill 58(Dempster St) Ferris-Central	ROW							464,640		116,160		580,800
02-03-0001	07	Morton Grove	Ill 58(Dempster St) Ferris-Central	Pkg								618,514	0		618,514
02-05-0002	07	Green Bat Rd	Lake Ave to Linden Ave	Engr II							89,565		22,391		111,956
02-02-	07	Ridge Ave	Howard St to Lyons St	Reconst								2,400,000	4,718,325		7,118,325
02-02-0001	07	Touhy Ave	Keystone Ave to Prairie Rd	Med barrier / S/W					725,000				1,403,059		2,128,059
02-00-0014	07	Pine / El Dorado Sts	Over UP RR	Brg Repl				1,671,126					758,537		2,429,663
02-00-0014	07	Pine / El Dorado Sts	Over UP RR	Engr II				143,356					35,839		179,195
				Subt	0	0	1,814,482	10,810,496	725,000	0	1,577,314	3,018,514	18,292,630	0	36,238,436
				Total	37,481,150	0	1,814,482	10,810,496	725,000	242,853	1,925,314	3,018,514	22,571,186	9,441,089	88,030,084

Northwest - Highway Program Awards for Fiscal Year 2007

Illinois DOT Project Awards (FFY 2007)															
ID	Yr	Rte/Street	Limits	Work Type	FAI	NHS	HBRRP	STP	STP-TE	STPHS/RR	CMAQ	Other Fed	Match Funds	State Funds	Total
NW 03-06-0027	07	III 68	Over C&W RR & US 14	Brg Repl			9,342,877						2,335,719		11,678,596
NW 03-06-0027	07	III 68	Over C&W RR & US 14	RR Flagger										243,705	243,705
NW 03-06-0027	07	III 68	Over C&W RR & US 14	Brg Fab										888,786	888,786
	07	III 72	@ I-90 / EJ&E RR	Brg Decks			624,688						156,172		780,860
NW 03-03-07-0008	07	Palatine Rd	@ 6 Locs	Brg Painting										379,328	379,328
	07	III 53	III 68 to Lake-Cook Rd	Patching										672,451	672,451
NW 03-00-0016	07	Des Plaines River Rd	US 12 to Devon Ave	RS										363,719	363,719
NW 03-	07	Barrington Rd	Over I-90 (NW Tollway)	Struct Repr										416,842	416,842
NW 03-07-0011	07	ILL 62 (Algonquin Rd)	Eastingsway to Penny Rd	RS										559,206	559,206
NW 03-07-0010	07	US 14	III 43 to Touhy Ave	RS										1,149,759	1,149,759
NW 03-06-0020	07	Hicks Rd & US 14	Plum Grove to Kirchoff Rd	RS										2,273,000	2,273,000
NW 03-07-0004	07	I-290	@ I-90 / III 58/Woodland Dr	Land Acq										4,981,135	4,981,135
NW 03-07-0010	07	Devon Ave	@ Dee Rd	Sig Mod						172,353			19,150		191,503
NW 03-	07	Hicks Rd	Over Salt Creek	Culvert Repr										206,123	206,123
NW 03-	07	US 12 (Rand Rd)	Grand Illinois Trail	Misc Flood Control										832,675	832,675
NW 03-00-0011	07	Wolf Rd	III 21 (Milwaukee) to Hintz Rd	Land Acq										3,296	3,296
NW 03-00-0016	07	Des Plaines River Rd	Over C& NW RR & US 14	Engr II										261,559	261,559
Subt					0	0	9,967,565	0	0	172,353	0	0	2,511,041	13,231,584	25,882,543

Council of Mayors (Northwest)

NW 03-05-0006	07	Lively Blvd	Touhy Ave to Devon Ave	Reconst				2,500,000					2,063,042		4,563,042
NW 03-05-0008	07	Elk Grove Village	III 72 / Devon	Shelters				144,886					62,094		206,980
NW 03-05-0008	07	Elk Grove Village	III 72 / Devon	Engr III				21,733					9,314		31,047
NW 03-98-0102	07	Plum Grove Rd	Emerson to Aldrige Ave	Reconst				2,500,000					1,808,347		4,308,347
NW 03-06-0007	07	Arlington Hts Rd	@ Devon Ave	ROW				185,000					185,000		370,000
NW 03-05-0035	07	III 68 (Dundee Rd)	Arlington Hts to Buffalo Grove Rds	Lts				973,000					417,000		1,390,000
NW 03-05-0035	07	III 68 (Dundee Rd)	Arlington Hts to Buffalo Grove Rds	Engr III				97,300					41,700		139,000
NW 03-06-0036	07	III 83 (Busse Rd)	Howard to Mark St	Lts				311,150					133,350		444,500
NW 03-06-0036	07	III 83 (Busse Rd)	Howard to Mark St	Engr III				31,150					13,350		44,500
NW 03-03-0103	07	Paltine Rd	@ Plum Grove Rd	ROW				500,000					1,695,200		2,195,200
NW 03-06-0001	07	III 72 (Del Lago Bikewy)	Verde Dr-Del Lago Rd (Bike Conn)	Engr I							10,560		2,640		13,200
NW 03-06-0002	07	III 19 (Schaumburg)	Springsuth-Wright Bl (Comm Sta Bk	Engr (Bikewy)							23,670		5,918		29,588
NW 03-99-0002	07	Paul Douglas/ Crab Tree	Cook Co FPD Paths	Trail Const					1,080,000				908,216		1,988,216
NW 03-99-0002	07	Paul Douglas/ Crab Tree	Cook Co FPD Paths	Engr III					115,000				73,600		188,600
NW 03-06-0031	07	Wheeling (Hawthorn Sch)	Over Wheeling Ditch (Ped Brg)	Engr I					28,000				7,000		35,000
NW 03-	07	III 53	@ Salt Creek	Engr I				22,000					5,500		27,500
NW 03-	07	III 53	@ Salt Creek	Engr I				33,000					8,250		41,250
Subt					0	0	55,000	7,264,219	1,223,000	0	34,230	0	7,439,521	0	16,015,970
Total					0	0	10,022,565	7,264,219	1,223,000	172,353	34,230	0	9,950,562	13,231,584	41,898,513

North Central - Highway Program Awards for Fiscal Year 2007

Illinois DOT Project Awards (FFY 2007)

ID	Yr	Rte/Street	Limits	Work Type	FAI	NHS	HBRRP	STP	STP-TE	STPHS/RR	CMAQ	Other Fed	Match Funds	State Funds	Total
NC 04-07-0001	07	Ill 171 / Madison St	I-290 - lake St / First - Des PlainesRv	RS										1,069,664	1,069,664
04-06-0009	07	5th Ave	Lake St to Ill 64	RS										580,065	580,065
04-06-0016	07	US 45 / Lawrence	Zemke Bl-Ill 19 / US 45 to Forster	RS										3,247,001	3,247,001
04-07-0009	07	17th Ave	Ill Central Rr to 31st St	RS										697,746	697,746
04-04-07-0011	07	FAI-290 Belmont Ave	@ US 45 @ Plainfield Ave	Erosion Contro; Int Imp										128,197	128,197
														727,700	727,700
NC 04-06-0003	07	Ill 171 (First Ave)	Fullerton to Foster Aves	Sig Interconn							375,152		93,788		468,940 CMF-372(09)
				Subt	0	0	0	0	0	0	375,152	0	93,788	6,450,373	6,919,313

Council of Mayors (North Central)

NC 04-97-0005	07	Division St/Augusta	Ill 43-Austin / Oak Pk-Ridgelnd	RS				993,741					248,435		1,242,176 HPP-STPM-8003(746)
NC 04-07-0002	07	Lathrop Ave	Madison St to Lake St	RS				347,192					105,271		452,463 STPM-8003(672)
NC 04-05-0003	07	Northlake	Vary Sts - Fullerton/Palmer	RS				309,240					141,632		450,872 HD-HPP-M-TE-D1(699)
NC 04-05-0003	07	Northlake	Vary Sts - Fullerton/Palmer	Engr III				34,360					14,726		49,086 HD-HPP-M-TE-D1(699)
NC 04-05-0003	07	Northlake	Vary Sts - Fullerton/Palmer	S/W							219,772		54,943		274,715 CMM-8003(598)
NC 04-06-0001	07	Chicago Ave	Marion - Ridgeland	Sig Interconn							99,451		24,863		124,314 CMM-8003(623)
NC 04-06-0034	07	Northlake	Wolf / Soffel Ave (S/W)	Engr I							24,255		6,064		30,319 CMM-8003(781)
NC 04-06-0034	07	Northlake	Vary Sts	RS								495,000	793,800		1,288,800 HD-HPP-M-TE-D1(699)
NC 04-06-0034	07	Northlake	Vary Sts	Engr III								14,726	34,360		49,086 HD-HPP-M-TE-D1(699)
NC 04-06-0034	07	Northlake	Vary Sts - (McLean)	Lsacaping				382,500					95,625		478,125 STPTE-D1(756)
NC 04-06-0034	07	Northlake	Vary Sts - (McLean)	Engr III				42,500					10,625		53,125 STPTE-D1(756)
NC 04-07-0005	07	Berkeley	Various Sts	RS								718,223	179,555		897,778 HPP-224(4)
NC 04-06-0017	07	Bellwood	St Charles Rd (53rd-Englewood)	RS								583,793	145,948		729,741 HPP-2063(2)
NC 04-00-0015	07	Belmont Ave	Wolf Rd to US45	Engr II								110,000	0		110,000
NC 04-06-0024	07	Bellwood	Illinois Prairie Path @ IHB RR	Path Imp					68,250				73,748		141,998 STPTE-D1(756)
NC 04-06-0024	07	Bellwood	Illinois Prairie Path @ IHB RR	Engr III					2,020				505		2,525 STPTE-D1(756)
NC 04-06-0031	07	Roosevelt Rd	US 45 to Gardener Rd	Engr I					19,000				4,750		23,750 STPTE-D1(700)
NC 04-07-0006	07	Keystone & Augusta	Chic - Division/Thatcher-Keystone	RS								142,000	73,359		215,359 HPP-4065(02)
NC 04-07-0014	07	Elmwood Pk	Fullerton Av (76th - Ill 43)	RS								142,000	100,053		242,053 HPP-4065(01)
NC 04-07-0012	07	Stone Pk	LeMoyn/ 34th/ Soffel Ave	RS								125,020	31,255		156,275 HPP-4065(04)
NC 04-07-0010	07	River Grove	Hessing St (Grand-Fullerton)	RS								128,000	28,470		156,470 HPP-4065(05)
NC 04-07-0010	07	River Grove	Hessing St (Grand-Fullerton)	Engr III								12,518	3,129		15,647 HPP-4065(05)
NC 04-07-0007	07	Maywood	19th / 18th /15th / 11th Aves	RS								744,000	265,840		1,009,840 HPP-1719(01)
NC 04-07-0007	07	Maywood	19th / 18th /15th / 11th Aves	Engr III								56,000	71,000		127,000 HPP-1719(01)
				Subt	0	0	0	1,684,533	514,270	0	343,478	3,271,280	2,507,956	0	8,321,517
				Total	0	0	0	1,684,533	514,270	0	718,630	3,271,280	2,601,744	6,450,373	15,240,830

Central - Highway Program Awards for Fiscal Year 2007

Illinois DOT Project Awards (FFY 2007)

ID	Yr	Rte/Street	Limits	Work Type	FAI	NHS	HBRRP	STP	STP-TE	STPHS/RR	CMAQ	Other Fed	Match Funds	State Funds	Total
CE 05-	07	US 34 (Ogden Ave)	I-294 to Bassford St	RS										741,216	741,216
CE 05-	07	47th St	East Ave to Ill 43	RS										1,197,348	1,197,348
CE 05-	07	55th St	US 45 to East Ave	RS										315,359	315,359
				Subt		0	0	0	0	0	0	0	0	2,253,923	2,253,923

Council of Mayors (Central)

CE 05-99-0009	07	Prairie Ave	Washington Ave to BNSF	Reconst				1,254,196					634,113	1,888,309	STPM-8003(712)	
CE 05-99-0009	07	Prairie Ave	Washington Ave to BNSF	Engr III				170,250					56,750	227,000	STPM-8003(712)	
CE 05-03-0004	07	46th Ave	Oak Park Ave to Ill 43 (Harlem)	RS				287,400					95,800	383,200	STPM-8003(571)	
CE 05-03-0004	07	46th Ave	Oak Park Ave to Ill 43 (Harlem)	Engr III				31,350					10,450	41,800	STPM-8003(571)	
CE 05-05-0002	07	Bluff Rd	Burlington Rd to 47th St	Engr III				138,177					59,219	197,396	STPM-8003(021)	
CE 05-06-0004	07	Western Springs	@ BNSF RR (Pkg)	ROW							280,000		70,000	350,000	CMM-8003(749)	
CE 05-06-0003	07	Brookfield	@ Salt Creek (Brg)	Engr I							24,000		6,000	30,000	CMM-8003(671)	
CE 05-94-0033	07	Cook Co FPD	Will Co Ln-III 43 (I&M Canal)	Bike Trl				2,203,200					737,834	2,941,034	STPTE-D1(610)	
CE 05-94-0033	07	Cook Co FPD	Will Co Ln-III 43 (I&M Canal)	Engr III				179,200					44,800	224,000	STPTE-D1(610)	
CE 05-06-0017	07	Brookfield	Broadway Ave (Lincoln-Monroe)	S/W				324,000					177,212	501,212	STPTE-D1(773)	
CE 05-06-0017	07	Brookfield	Broadway Ave (Lincoln-Monroe)	Engr III				36,000					9,100	45,100	STPTE-D1(773)	
CE 05-06-0018	07	Countryside	US 45 (55th to Joliet Rd)	Engr II				120,594					30,149	150,743	STPTE-D1(775)	
CE 05-06-0019	07	Riverside	Water Tower Area LS	Engr I				28,000					13,100	41,100	STPTE-D1(703)	
CE 05-07-0003	07	Summit	Various Sts	RS								1,516,464	128,393	1,644,857	HPP-3464(01)	
				Subt		0	0	0	1,881,373	2,890,994	0	304,000	1,516,464	2,072,920	0	8,665,751
				Total		0	0	0	1,881,373	2,890,994	0	304,000	1,516,464	2,072,920	2,253,923	10,919,674

Southwest - Highway Program Awards for Fiscal Year 2007

Illinois DOT Project Awards (FFY 2007)																
ID	Yr	Rte/Street	Limits	Work Type	FAI	NHS	HBRRP	STP	STP-TE	STPHS/RR	CMAQ	Other Fed	Match Funds	State Funds	Total	
SW 06-06-0020	07	115th St	Pulaski Rd to Western Ave	RS										1,039,012	1,039,012	
SW 06-07-0002	07	US 45	Ill 171 to Cal-sal Channel	Lscaping										248,651	248,651	
SW 06-07-0001	07	Ill 171 (Archer)	Ill 83 to Willow Springs Rd	RS										1,167,601	1,167,601	
SW 06-00-0017	07	Ill 43 (Harlem Ave)	@ US 12 (95th St Ramp)	Struct Repr										245,650	245,650	
SW 06-07-0006	07	US 6	159th to Cook-Will Rd	RS										820,000	820,000	
SW 06-06-0002	07	127th St	Crawford to Kedzie Aves	RS										971,215	971,215	
SW 06-	07	Ill 171 (Archer)	131st St / Asbury Dr	Int Imp					1,872,371							2,080,412 HSIP-577(218)
SW 06-06-0021	07	127th St	@ Maple Ave	Int Imp					1,700,726				208,041			1,889,695 HSIP-F-344(42)
SW	07												188,969			
SW 06-	07	CSX RR	87th to 123rd Sts	4 Quad Gates										37,950	37,950	
SW																
SW 06-06-0041	07	Kedzie Ave	103rd St to 127th Sts	RS										1,133,128	1,133,128	
SW 06-06-0039	07	Gregory St	127th to Western Ave	RS										453,975	453,975	
SW																
SW 06-06-0021	07	127th St	@ Maple Ave	Land Acq										266,944	266,944	
SW 06-	07	Ill 171 (Archer)	131st St / Asbury Dr	Land Acq										355,545	355,545	
SW																
SW 06-06-0020	07	127th St	@ Sacramento (Blue Isl)	Engr II										52,500	52,500	
SW 06-06-0020	07	127th St	@ Maple Ave	Engr II										26,100	26,100	
				Subt		0	0	0	0	0	3,573,097	0	0	397,010	6,818,271	10,788,378

Council of Mayors (Southwest) FFY 07

ID	Yr	Rte/Street	Limits	Work Type	FAI	NHS	HBRRP	STP	STP-TE	STPHS/RR	CMAQ	Other Fed	Match Funds	State Funds	Total
SW 06-04-0016	07	88th Ave	79th to 87th Sts	Lts				151,216					64,806		216,022 STPM-8003(489)
SW 06-04-0016	07	88th Ave	79th to 87th Sts	Engr III				22,682					9,721		32,403 STPM-8003(489)
SW 06-02-0108	07	McCarthy Rd	@ Derby Rd /Archer Ave	Engr III				74,271					31,830		106,101 STPM-8003(502)
SW 06-	07	Ill 43(Harlem Ave)	155th st to Cal-Sag Rd	S/W				45,362					19,440		64,802 STPF-348(31)
SW 06-	07	Ill 43(Harlem Ave)	155th st to Cal-Sag Rd	Engr III				9,240					3,960		13,200 STPF-348(31)
SW 06-06-0029	07	Oak Park Ave	107th St to 115th St (Lts)	Engr II				13,996					5,999		19,995 STPM-8003(665)
SW 06-06-0020	07	127th St	@ Sacramento (Blue Island)	Engr II				25,910					2,879		28,789 STPF-344(37)
SW 06-00-0042	07	143rd St	US 45 to Wolf Rd	Engr I				55,130					23,628		78,758 STPM-8003(913)
SW 06-06-0030	07	Oak Park Ave	107th St to 111th St	RS				17,133					7,342		24,475 STPM-8003(705)
SW 06-06-0023	07	71st St	Roberts Rd to Ill 43	Engr II				24,490					10,496		34,986 STPM-8003(650)
SW 06-06-0023	07	71st St	Roberts Rd to Ill 43	Lts				318,241					136,388		454,629 STPM-8003(651)
SW 06-06-0023	07	71st St	Roberts Rd to Ill 43	Engr III				23,768					10,186		33,954 STPM-8003(651)
SW 06-06-0021	07	127th St	@ Maple	Engr I				52,454					22,480		74,934 STPF-344(39)
SW 06-06-0022	07	Broadway St	Western to Ashland Aves					174,917					74,965		249,882 STPM-8003(681)
SW 06-97-0001	07	127th St	Smith to State Rd (CCHD)	Reconst				1,000,000				360,000	3,189,999		4,549,999 STPM-3420(01)
SW 06-06-0025	07	99 & California	Pulaski-Calif / 95th to 99th Sts	RS				69,713					29,877		99,590 STPM-8003(643)
SW 06-06-0035	07	Wolf Rd	@ 183rd St	Engr I				6,941					2,975		9,916 STPM-8003(700)
SW 06-04-0015	07	111th St	@ College Pkwy (Morrain Valley) Int Imp					135,001					57,858		192,859 STPM-8003(393)
SW 06-04-0015	07	111th St	@ College Pkwy (Morrain Valley) Engr III					13,500					5,788		19,288 STPM-8003(393)
SW 06-06-0030	07	Oak Park Ave	107th St to 111th St	RS				190,400					81,600		272,000 STPM-8003(705)
SW 06-06-0030	07	Oak Park Ave	107th St to 111th St	Engr III				20,300					8,700		29,000 STPM-8003(705)
SW 06-02-0102	07	115th St	Central to Cicero Aves	RS				354,000					(29,207)		324,793 STPM-8003(540)
SW 06-02-0102	07	115th St	Central to Cicero Aves	Engr III				29,000					12,500		41,500 STPM-8003(540)
SW 06-06-0029	07	Oak Park Ave	107th St to 115th St (Lts)	Lts				189,000					59,652		248,652 STPM-8003(666)
SW 06-06-0029	07	Oak Park Ave	107th St to 115th St (Lts)	Engr III				18,900					8,100		27,000 STPM-8003(666)
SW 06-02-0002	07	Archer Ave	88th Ave to 71st St	S/W							368,000		92,000		460,000 CMM-8003(351)
SW 06-04-0002	07	Palos Park	121st St & 80th Ave	Engr II							9,600		2,400		12,000 CMM-8003(633)
SW 06-06-0023	07	71st St	Roberts Rd to Harlem Ave	Engr I					118,960				29,740		148,700 STPTE-D1(738)
SW 06-06-0015	07	Merrionette Park	Vary Loc Sts (115th - 119th)	RS								448,040	164,957		612,997 HPP-3113(01)
SW 06-06-0015	07	Merrionette Park	Vary Loc Sts (115th - 119th)	Engr III								32,000	8,000		40,000 HPP-3113(01)
Subt					0	0	0	3,035,565	0	0	377,600	360,000	3,946,362	0	7,719,527
Total					0	0	5,303,442	2,374,543	0	30,334	747,152	713,600	3,855,361	16,268,505	29,292,937

South - Highway Program Awards for Fiscal Year 2007

Illinois DOT Project Awards (FFY 2007)

ID	Yr	Rte/Street	Limits	Work Type	FAI	NHS	HBRRP	STP	STP-TE	STPHS/RR	CMAQ	Other Fed	Match Funds	State Funds	Total	
SO 01-06-0062	07	Wentworth Ave	@ River Oaks Dr	Int Imp						2,047,523			227,502		2,275,025	HSIP-2946(3)
SO 07-07-0011	07	US 6 (159th St)	@ ridgeland Ave	Sig Mod						151,691			16,855		168,546	HSIP-351(16)
SO 07-06-0042	07	US 30	Western Ave to Ill 1	RS										1,290,953	1,290,953	
SO 07-06-0040	07	Ill 83	Ill 50 to Cleveland St	RS										1,298,641	1,298,641	
SO 07-	07	Kedzie Ave	@ Robbins	Brg Paint										392,200	392,200	
SO 07-99-0029	07	147th St	@ Boca Rio ditch	Brg Repl								788,000	82,790		870,790	HD-
SO 07-06-0054	07	Ill 50 (Cicero Ave)	@ 207th St	L Turn Ln								389,603	0		389,603	HPP-2768(01)
SO 07-95-0001	07	FAI-80 / 94	Tri-State Tollway-US 41	Tree Removal										935,000	935,000	
SO 07-95-0001	07	FAI-80 / 94	I-94 to US 41	Police Hirebacks										775,000	775,000	
SO 07-95-0001	07	FAI-80 / 94	@ Ill 83 (Torrence Ave)	Utility Adjs										212,698	212,698	
SO 07-95-0001	07	FAI-80 / 94	I-94 to US 41	Engr III										1,704,687	1,704,687	
SO 07-95-0001	07	FAI-80 / 94	Ill 83 to Burnham Ave (Main Ln)	Engr II										140,631	140,631	
SO 07-95-0001	07	FAI-80 / 94	Burnham Ave to US 41	Engr II										498,204	498,204	
SO 07-00-0041	07	FAI-57	@ Little Calumet River to I-94	Engr I										224,205	224,205	
SO 07-	07	Ill 1 (Halsted St)	144th St to 149th St	RS										508,929	508,929	
SO 07-07-0001	07	US 6 (159th St)	Metra Lot Entry (Nr Ill 50)	Sewer Repr										56,738	56,738	
SO 07-95-0003	07	US 6 (159th St)	I-294 (Tri-State to Ill 1 (Halsted St)	Engr III										760,807	760,807	
SO 07-95-0003	07	US 6 (159th St)	@ Illinois Central RR (Brg Const/Track)	RR Reloc										1,947,139	1,947,139	
SO 07-95-0003	07	US 6 (159th St)	@ Illinois Central RR (Brg Const/Track)	Utility Adj										278,427	278,427	
SO 07-03-0007	07	Western Ave	Illinois St to Steger Rd	W/RS				6,693,036			140,087	85,867	2,328,132		9,247,122	M-CMM-HPD-2845(5)
SO 07-	07	Ill 394	US 30 to Steger Rd	RS										4,896,119	4,896,119	
SO 07-07-0001	07	Dixie Hwy	@ Butterfield Creek	Land Acq										142,135	142,135	
SO 07-03-0007	07	Western Ave	Illinois St to Steger Rd	Land Acq										292,111	292,111	
SO 07-06-0023	07	Dixie Hwy	@ Butterfield Creek	Land Acq										14,314	14,314	
SO 07-95-0003	07	US 6 (159th St)	I-294 (Tri-State to Ill 1 (Halsted St)	Land Acq										280,648	280,648	
SO 07-07-0001	07	Dixie Hwy	@ Butterfield Creek	Engr II										59,860	59,860	
SO 07-98-0041	07	Chicago Hgts Rd	@ Butterfield Creek	Engr II										27,125	27,125	
SO 07-98-0020	07	Ill 1 (Halsted St)	Over I-294 (Tri-State)	Engr II										100,983	100,983	
SO 07-95-0003	07	US 6 (159th St)	I-294 (Tri-State to Ill 1 (Halsted St)	Engr II										145,777	145,777	
07-95-0001	07	FAI-94 (Bishop Forf)	159th St to thornton-Lansing Rd	Engr II										104,208	104,208	
Subt					0	0	0	6,693,036	0	2,199,214	140,087	1,263,470	2,655,279	17,087,539	30,038,625	

DuPage County - Highway Program Awards for Fiscal Year 2007

Illinois DOT Project Awards (FFY 2007)

ID	Yr	Rte/Street	Limits	Work Type	FAI	NHS	HBRRP	STP	STP-TE	STPHS/RR	CMAQ	Other Fed	Match Funds	State Funds	Total
DP 08-	07	Ill 59	@ Abandoned RR Nr Ill 64	Slope Wall Repr										29,952	29,952
DP 08-	07	I-55 (Frontage Rd)	Clarendon Hills Rd to Cass Ave	RS										337,709	337,709
DP 08-00-0003	07	Ill 38	County Farm Rd to Myrtlewood Ln	RS										586,792	586,792
DP 08-06-0005	07	Ill 83	Bluff Rd to Central Ave	Sig Intconn							346,373		86,593		432,966 CMF-344(44)
DP 08-07-0001	07	US 34	@ County Line Rd	Int Imp						581,813			64,646		646,459 HSIP-311(32)
DP 08-	07	Ill 59	@ woodland Hills Pkwy	Sig Timing										215,000	215,000
DP 08-	07	Ill 83	@ BNSF RR & US 34 (Ogden Ave)	Brg Reprs										280,386	280,386
DP 08-07-0001	07	US 34	@ County Line Rd	Land Acq										265,027	265,027
DP 08-06-0064	07	Ill 83	@ Springbrook Creek	Land Acq										404,825	404,825
DP 08-00-0008	07	Ill 53	Ill 64 to Ill 38	Land Acq										259,799	259,799
DP 08-00-0007	07	Ill 19	I-290 to W of Prospect Ave	Engr I										55,533	55,533
DP 08-95-0001	07	Ill 53	Elgin-O'Hare Expy to Ill 64	Engr II										106,083	106,083
DP 08-00-0010	07	Ill 56 (Butterfield)	Ill 59 to Naperville Rd	Engr I										106,936	106,936
DP 08-02-9002	07	Elgin-Ohare Expy	I-290 / Ill 53 to Ring Rd	Engr I										1,500,000	1,500,000
DP 08-02-9002	07	Elgin-Ohare Expy	I-290 / Ill 53 to Ring Rd	Engr Proj Mngrs										678,432	678,432
Subt					0	0	0	0	0	581,813	346,373	0	151,239	4,826,474	5,905,899

Local Governments (DuPage County) FFY 07

		Other											
		FAI	NHS	HBRRP	STP	STP-TE	STPHS/RR	CMAQ	Fed	Funds	Funds	Total	
DP 08-06-0011	07	Struckman Bl		Ill 59 to Bartlett Rd	RS					191,626		638,754	STPM-8003(696)
DP 08-06-0016	07	President / Armitage		Ill 64-Fullerton/ President - Bloomingdale	RS					469,232		1,210,819	STPM-8003(613)
DP 08-06-0013	07	Church / Green		Ill 19-Church / Green-York Rd	RS					148,981		394,981	STPM-8003(628)
DP 08-05-0021	07	Ill 19 (Irving Pk)		@ Bloomingdale Rd	Int Imp					328,209		994,547	STPM-8003(697)
DP 08-05-0018	07	Schick Rd		Bloomingdale Rd to Lorrain Cir	RS					225,227		740,256	STPM-8003(760)
DP 08-00-0031	07	Westmore-Meyers		Roosevelt Rd to St Charles Rd	RS					1,245,614		2,826,449	STPM-8003(663)
DP 08-06-0026	07	Virgil Gilman Trail		@ Ill 59 (Trail connects Brg)	Brg					639,648		2,559,792	STPM-8003(642)
DP 08-06-0022	07	Madison St		Addison Rd to Ill 83	RS					110,094		366,980	STPM-8003(704)
DP 08-00-0014	07	Washington St		Hobson Rd- 75th St	Engr II			105,360		26,340		131,700	CMM-7003(984)
DP 08-00-0014	07	Washington St		Hobson Rd- 75th St	Engr II			479,201		189,904		669,105	CMM-7003(984)
DP 08-05-0004	07	Naperville		95th & EJ&E RR (Pkg Lot)	Land Acq			400,000		100,000		500,000	CMM-8003(688)
DP 08-00-0012	07	Westmont		Ogden Ave / 63rd / Chicago	S/W			311,646		77,912		389,558	CMF-311(029)
DP 08-06-0008	07	Roosevelt Rd		Michigan to Ardmore Aves	Engr I			53,337		13,334		66,671	CMF-347(
DP 08-06-0076	07	Naperville		N Aurora Rd (Vary Locs)	Engr I				160,000	449,948		609,948	HPP=1515(01)
DP 08-04-0007	07	Maple Ave		@ E Br Du Page River	Engr II					19,775		98,876	BRM-8003(301)
DP 08-07-0015	07	Short St		@ E Br Du Page River	Engr I					18,142		90,708	BHM-8003(674)
DP 08-	07	Washington St		@ E Br Du Page River	Engr II					26,329		131,643	BRM-8003(984)
DP 08-00-0068	07	Bailey Rd		@ W Br Du Page River	Engr II					30,604		153,019	BHM-8003(342)
DP 08-00-0068	07	Bailey Rd		@ W Br Du Page River	Brg Repl					1,439,232		2,807,632	BHM-8003(343)
DP 08-00-0068	07	Bailey Rd		@ W Br Du Page River	Engr III					61,800		309,000	BHM-8003(343)
DP 08-07-0016	07	Ardmore Ave		@ CC & P RR	Engr I					22,413		112,063	BHM-8003(797)
DP 08-03-0011	07	Thorndale Ave		@ Salt Creek	Engr II					59,206		296,028	BRF-345(044)
DP 08-03-0002	07	Wilson St / Joliet		@ Kress Creek /W Br Du Page Riv	Engr I					19,468		97,342	BRM-8003(380)
DP 08-03-0023	07	Timber Edge Dr		@ Salt Creek	Brg Repl					215,998		1,079,988	BROS-043(18)
DP 08-03-0023	07	Timber Edge Dr		@ Salt Creek	Engr III					27,800		139,000	BROS-031(26)
DP 08-03-0023	07	Timber Edge Dr		@ Salt Creek	Engr II					29,237		146,184	BROS-031(25)
DP 08-	07	Various Loc		@ UP RR (36:36Winfield)	Engr II				90,000	0		90,000	Il223 (Sect 117)
		Subt	0	0	3,491,479	6,373,947	0	0	1,349,544	250,000	6,186,073	0	17,651,043
County Project Summary		Total	0	0	3,491,479	6,373,947	0	581,813	1,695,917	250,000	6,337,312	4,826,474	23,556,942

Kane County - Highway Program Awards for Fiscal Year 2007

Illinois DOT Project Awards (FFY 2007)

ID	Yr	Rte/Street	Limits	Work Type	FAI	NHS	HBRRP	STP	STP-TE	STPHS/RR	CMAQ	Other Fed	Match Funds	State Funds	Total
KA 09-06-0045	07	III 47	Galena Bl to Seavey Rd	RS										4,193,645	4,193,645
KA 09-07-0013	07	III 31	Main St to III 56	RS										1,099,494	1,099,494
KA 09-07-0014	07	III 31	Elgin St Hospital - Tollgate Rd	RS										3,970,269	3,970,269
KA 09-06-0042	07	III 47	@ Big Timber	Int Imp / Sig					1,738,368				193,152		1,931,520 HSIP-326(65)
KA 09-06-0040	07	III 38	III 25 to East Side Dr	RS										419,912	419,912
KA 09-06-0034	07	III 25	@ Norton Creek	Appr / deck Repr										610,031	610,031
KA 09-06-0042	07	III 31	Over Stearns Rd	Brg Const								1,448,846	362,212		1,811,058 HPP-1527(23)
KA 09-01-0005	07	III 47	I-88 to Galena Bl	Patch										326,070	326,070
KA 09-06-0031	07	US 20 (Lake St)	Plank rd to Weld Rd	Land Acq										164	164
KA 09-06-0041	07	III 38	@ Big Timber Rd	Land Acq										255,372	255,372
KA 09-94-0020	07	III 64	@ Kirk Rd	Land Acq										573,047	573,047
KA 09-	07	US 20 (Lake St)	@ Randall Rd	Engr I										50,000	50,000
Subt					0	0	0	0	0	1,738,368	0	1,448,846	555,364	11,498,004	15,240,582

Kane County - Highway Program Awards for Fiscal Year 2007

Local Governments (Kane County) FY 2007

ID	YR	Rte/Street	Limits	Work Type	FAI	NHS	HBRRP	STP	STP-TE	STPHS/RR	CMAQ	Other Fed	Match Funds	State	Total
KA 09-01-0015	07	Ill 31 (State St)	@ Ill 38	Land Acq				375,000					375,000		750,000 STP-7003(680)
KA 09-01-0015	07	Orchard Rd	Jerico Rd to US 30	Engr III				272,720					116,880		389,600 STPF-336(05)
KA 09-94-0017	07	Spring St	Wedgewood Dr to Ill 31	RS				252,716					84,238		336,954 STP-8003(729)
KA 09-94-0017	07	Spring St	Wedgewood Dr to Ill 31	Engr III				30,000					10,000		40,000 STP-8003(729)
KA 09-	07	Randall Rd		Engr				1,239,355					309,839		1,549,194 STPM-8003(640)
KA 09-05-0006	07	Randall Rd	@ US 20 / Foothill Rd	Engr I							48,000		12,000		60,000 CMF-8003(708)
KA 09-	07	Ill 31	@ Ill 38	S/W - Drainage						1,169,763			292,441		1,462,204 CMM-7003(680)
KA 09-	07	Ill 31	@ Ill 38	Engr III						100,000			25,000		125,000 CMM-7003(680)
KA 09-01-0005	07	Ill 56 & Kirk Rd	Ill 56 (Recon .42) / Kirk Wdn	Int Imp						2,373,000			3,743,294		6,116,294 CMF-365(07)
KA 09-05-0004	07	Fabyan Pkwy	& Western Ave	Engr III						55,521			13,880		69,401 CMM-8003(614)
KA 09-06-0002	07	Randall Rd	@ Bolcum/Ridgeway Dr	Engr I						52,640			13,160		65,800 CMF-336(043)
KA 09-06-0004	07	Randall Rd	Red Haw Ln to Silver Glen Rd	Engr I						72,221			18,055		90,276 CMM-8003(758)
KA 09-06-0004	07	Randall Rd	Ill 72 to binnie Rd	Engr I						1			0		1 CMM-8003(758)
KA 09-06-0068	07	Burlington Rd	@ Ill 47	Engr I						55,375			13,844		69,219 CMM-8003(829)
KA 09-96-0018	07	Stearns Rd	Fox River Brgs	Engr I								289,082	72,271		361,353 HPP-1227(23)
KA 09-96-0018	07	Stearns Rd	Fox River Brgs	Engr II								227,880	56,970		284,850 HPP-1227(23)
KA 09-96-0018	07	Stearns Rd	Over Fox River	Engr I								168,920	42,230		211,150 HPP-1227(23)
KA 09-96-0018	07	Stearns Rd	Fox River Brgs	Engr II								123,202	30,800		154,002 HPP-1227(05)
KA 09-96-0018	07	Stearns Rd	Bridge in Kane Co	Engr III								316,800	79,200		396,000 HPP-1227(06)
KA 09-96-0018	07	Stearns Rd	Bridge in Kane Co	Wetlands /Erosion								3,347,319	836,830		4,184,149 HPP-1227(06)
KA 09-96-0018	07	Stearns Rd	Various Locs	Lakn Acq								161,550	40,387		201,937 HPP-1227(23)
KA 09-06-0047	07	Hampshire	Keyes Ave (State-Industrial)	Engr I								124,750	31,187		155,937 HPP=1468(01)
KA 09-06-0064	07	Geneva PD	Fox river Trail (Ill 25/Ill 38)	Engr I					85,493				21,373		106,866 STPTE-D1(729)
KA 09-00-0047	07	Wilson St	@ Fox River	Ped / Lscape					619,182				155,000		774,182 STPTE-7003(949)
KA 09-03-0011	07	Illinois Ave	@ Fox River	Brg Rehab			4,924,701						1,290,299		6,215,000 BRM-8003(278)
KA 09-03-0011	07	Illinois Ave	@ Fox River	Engr III			492,470						123,118		615,588 BRM-8003(278)
KA 09-02-0004	07	Fabyan Pkwy	@ Mill Creek	Brg Repl			1,470,565						367,641		1,838,206 BRS-2111-(103)
KA 09-02-0004	07	Fabyan Pkwy	@ Mill Creek	Engr III			144,000						36,000		180,000 BRS-2111-(103)
KA 09-04-0002	07	Wood St	@ BNSF RR / Indian Creek	Engr II			215,042						83,074		298,116 BROS-D1(641)
KA 09-07-0021	07	Downer Place	@ Ill 25 - Ill 31	Engr I			238,493						30,310		268,803 BROS-D1(766)
KA 09-02-0016	07	Keslinger Rd	@ Welch Creek	Engr II			77,874						19,468		97,342 BRS-0110(110)
KA 09-02-0004	07	Fabyan Pkwy	@ Mill Creek	Engr II			56,820						14,205		71,025 BRS-2111-(102)
KA 09-00-0047	07	Wilson St	@ Fox River	FepI Brgs			5,912,144						2,231,689		8,143,833 BRM-7003(949)
KA 09-00-0047	07	Wilson St	@ Fox River	Engr III			598,818						149,705		748,523 BRM-7003(949)
				Subt	0	0	14,130,927	2,169,791	704,675	0	3,926,521	4,759,503	10,739,388	0	36,430,805
				Total	0	0	14,130,927	2,169,791	704,675	1,738,368	3,926,521	6,208,349	7,175,078	11,498,004	51,671,387

Kendall Co - Highway Program Awards for Fiscal Year 2007

Illinois DOT Project Awards (FFY 2007)

ID	Yr	Rte/Street	Limits	Work Type	FAI	FAP NHS	HBRRP	STP	STP-TE	STPHS/RR	CMAQ	Other Fed	Match Funds	State Funds	Total
09-	07	US 34	@ West St	Sig Inst										274,795	274,795
09-	07	Ill 71 / Ill 126	@ Ill 126	Int Reconst										2,972,476	2,972,476
09-94-0036	07	Il 47	US 34 to Ill 71	Land Acquisition										1,231	1,231
09-05-0008	07	Ill 71 / Ill 126	@ Ill 126	Land Acquisition										320,197	320,197
09-06-0006	07	FAI-80	@ Ridge Rd	Engr II										105,485	105,485
09-	07	FAI-80	@ Brisbin Rd	Engr II										391,187	391,187
09-	07	US 34	Ill 47 to Orchard Rd	Engr I										62,137	62,137
09-	07	US 52	@ Aux Sable Creek	Engr II										24,235	24,235
09-	07	Ill 25 (Madison St)	@ Waubonsee Creek	Engr I										118,067	118,067
09-94-0036	07	Il 47	US 34 to Ill 71	Engr I										261,906	261,906
09-02-0033	07	Prairie Parkway	I-88 to I-80	Engr (Subsurface Util)								500,000	0		500,000 NCPD
09-02-0033	07	Prairie Parkway	I-88 to I-80	Engr I								18,000	0		18,000 NCPD
					0	0	0	0	0	0	0	518,000	0	4,531,716	5,049,716

Kendall County Local Govt. FY 2007

09-	07	Plano	US 34 @ Waubonsee College	Int Const (Entry)								578,831			723,538 TSCP-06IL (1)
09-	07	Plano	US 34 @ Waubonsee College	Int Const (Entry)								57,883			72,354 TSCP-06IL (1)
09-	07	Fox River Dr	@ Big Rock CreeK (Kendall)	Brg Repl			1,679,323						419,831		2,099,154 BR
	07	Ridge Rd (Minooka)	McEvelly Rd to Minnoka Rd	Engr I				240,000					60,000		300,000 STP
Total					0	0	1,679,323	240,000	0	0	0	636,714	479,831	0	3,195,046

Notes: Kendall and Grundy County IDOT Expenditures are Budgeted through District 3.
Local Project Awards for STP by municipalities in the Chicago Urbanized Area - the funding is programmed and budgeted through District 1. All other local funding is programmed through District 3.

Lake County - Highway Program Awards for Fiscal Year 2007

Illinois DOT Project Awards (FFY 2007)

ID	Yr	Rte/Street	Limits	Work Type	FAI	NHS	HBRRP	STP	STP-TE	STPHS/RR	CMAQ	Other Fed	Match Funds	State Funds	Total	
LK 10-04-0004	07	Ill 60	@ I-94 (Tri-State) Saunders-Field	Brg / Reconstruct		7,633,768						9,000,000	1,908,442		18,542,210	HPP-NHF-335(9)
LK 10-06-0030	07	Ill 120	@ Hunt Club Rd	Int Imp						1,110,849			123,428		1,234,277	HSIP-342(07)
LK 10-06-0049	07	US 41	AmhurstPkyw to Ill 137	Sig Intconn										306,153	306,153	
LK 10-	07	Ill Beach St Pk	North Point Marina	RS /Pkg										3,022,400	3,022,400	
LK 10-	07	Redwing Slough	N of Ill 173	Access Rd										312,007	312,007	
LK 10-06-0053	07	Ill 83	Shorewood Rd to Washington St	Sig Intconn										144,187	144,187	
LK 10-06-0018	07	US 45	Grass Lake Rd to Mulburn Rd	Sig Intconn										86,577	86,577	
LK 10-06-0035	07	Ill137	Greenwood Ave - Genessee St	RS										1,573,361	1,573,361	
LK 10-06-0039	07	Ill 173	Lewis to Ill 137	RS										838,285	838,285	
LK 10-00-0005	07	Ill 22	@ E Br Skokie Ditch	Brg Rehab										566,909	566,909	
LK 10-06-0041	07	Grand Ave	Ill 131 to Ill137 (Amstutz)	RS /C&G										1,603,058	1,603,058	
LK 10-94-0002	07	Ill 22	W of US 12 to Buesching Rd (Bypass)	Flagger										153,600	153,600	
LK 10-00-0001	07	Belvidere Rd	Ill 131 to Sheridan Rd	Engr III										7,515	7,515	
LK 10-06-0030	07	Ill 120	@ Hunt Club Rd	Land Acq										127	127	
LK 10-00-0005	07	Ill 120	@ Bacon & @ Cedar Lk Rd	Land Acq										225,618	225,618	
LK 10-04-0004	07	Ill 60	W of US 12 to Buesching Rd (Bypass)	Land Acq										37,306	37,306	
LK 10-98-0023	07	US 45	@ Aptakisic Rd	Land Acq										15,433	15,433	
LK 10-99-0003	07	US 41	@ Ill 132 (Grand Ave)	Land Acq										425,320	425,320	
LK 10-99-0003	07	US 41	@ Ill 132 (Grand Ave)	Engr II										425,320	425,320	
LK 10-04-0004	07	Ill 60	@ I-94 (Tri-State) Saunders-Field	Engr II										769,361	769,361	
LK 10-94-0001	07	Ill 22	US 45/Ill 21 to I-94	Engr II										70,008	70,008	
LK 10-94-0002	07	Ill 22	W of US 12 to Buesching Rd (Bypass)	Engr II										50,726	50,726	
Subt.						0	7,633,768	0	0	0	1,110,849	0	9,000,000	2,031,870	10,633,271	30,409,758

Lake County - Highway Program Awards for Fiscal Year 2007

Local Governments (Lake County) FY 2007

ID	Yr	Rte/Street	Limits	Work Type	FAI	NHS	HBRRP	STP	STP-TE	STPHS/RR	CMAQ	Other Fed	Match Funds	State Funds	Total
LK 10-99-0011	07	Garfield Ave	Green Tree Pkwy-Rockland Rd	RS				545,650					233,849		779,499 STPM-8003(441)
LK 10-99-0011	07	Garfield Ave	Green Tree Pkwy-Rockland Rd	Engr III				52,279					22,405		74,684 STPM-8003(441)
LK 10-03-0011	07	Sheridan Rd	Belevidere Rd to Grand Ave	Reconst				4,812,500					3,492,500		8,305,000 STPM-8003(453)
LK 10-03-0011	07	Sheridan Rd	Belevidere Rd to Grand Ave	Engr III				309,050					132,450		441,500 STPM-8003(453)
LK 10-96-0002	07	Sunset Ave	Delany Rd to Ill 131	Add Lns / 5 Ln				3,322,781					830,695		4,153,476 STPM-8003(121)CI
LK 10-96-0002	07	Sunset Ave	Delany Rd to Ill 131	Engr III				332,278					83,070		415,348 STPM-8003(121)CI
LK 10-01-0005	07	Fairfield Rd	@ Ivanhoe Rd	Utility Adj				576,555					144,139		720,694 STP-D1(569)CO
LK 10-01-0005	07	Fairfield Rd	@ Ivanhoe Rd	Engr III				131,141					32,786		163927 STP-D1(569)CO
LK 10-05-0006	07	Washington St	Ill 131 to Ill 137 (Sheridan Rd)	Sig Intconn							2,962,288		1,193,169		4,155,457 CMM-8003(508)
LK 10-04-0002	07	Mundelein	Path Connections	Bike Paths							385,300		96,325		481,625 CMM-8003(390)
LK 10-06-0003	07	Deerfield Rd	Rosemary to Chicago River	S/W Engr I							15,485		3,871		19,356 CMM-8003(632)
LK 10-06-0001	07	Everett Rd	@ Riverwoods Rd	Engr I							254,244		63,561		317,805 CMM-8003(691)
LK 10-04-0001	07	Wadsworth Rd	@ Ill 131	Engr I							294,158		73,540		367,698 CMM-000S(403)
LK 10-	07	Ill 137	@ N & S of 7th St / Whitney-UP RR	Engr I						144,800				16,089	160,889 HSIP-
LK 10-04-0007	07	Monaville Rd	Bike Underpass @ Grant Woods	Bike Underpass								792,000	875,073		1,667,073 HD-8003(695)
LK 10-06-0003	07	Round Lake	Metropolitan Station	Lscaping / bldg Imps					251,180				138,650		389,830 STPTE-D1(757)
LK 10-06-0003	07	Round Lake	Metropolitan Station	Engr III					24,000				6,000		30,000 STPTE-D1(757)
LK 10-06-0060	07	Wintrop Harbor	Sheridan Rd	Engr II					144,725				36,181		180,906 STPTE-D1(731)
LK 10-02-0003	07	Prairie Rd	@ Indian Creek	Brg Repl			2,954,152						738,538		3,692,690 BHM-8003(213)
LK 10-02-0003	07	Prairie Rd	@ Indian Creek	Engr III			295,415						73,854		369,269 BHM-8003(213)
LK 10-	07	Prairie Rd	@ US 45	Land Acq			357,703						89,426		447,129 BHM-8003(
LK 10-00-0022	07	Lake Forest	Old Elm Rd @ Skokie River	Engr II			103,997						25,999		129,996 BRM-8003(102)
				Subt	0	0	3,711,267	10,082,234	419,905	144,800	3,911,475	792,000	8,402,170	0	27,463,851
				Total	0	7,633,768	3,711,267	10,082,234	419,905	1,255,649	3,911,475	9,792,000	10,360,813	10,633,271	57,800,382

McHenry County - Highway Program Awards for Fiscal Year 2007

Illinois DOT Project Awards (FFY 2007)															
ID	Yr	Rte/Street	Limits	Work Type	FAI	NHS	HBRRP	STP	STP-TE	STPHS/RR	CMAQ	Other Fed	Match Funds	State Funds	Total
MC 11-06-0016	07	Ill 23	Over Kishwaukee River	Brg Repl										226,854	226,854
11-98-0023	07	US 20	Meyer Rd to W Union St	RS										853,976	853,976
MC 11-	07	US 20	W Union Rd to Getty Rd	RS										1,109,024	1,109,024
MC 11-03-0007	07	Ill 31 (Front St)	Bull Valley Rd to McCullom Lk Rd	RS										370,212	370,212
MC 11-06-0017	07	Ill 47	Ill 173 to Wisc St Ln	RS										421,401	421,401
MC 11-	07	Ill 176	Millstream Rd - Garden Valley Rd	RS										742,750	742,750
11-07-0002	07	Ill 173	White Oaks -Oak Grove / Piscasaw	/ Recon / Brg		1,972,888	1,972,889						986,444		4,932,221 F-BRF-303(35)
11-98-0002	07	US 12	@ Ill 31 / Ill 31 to Ill 173	Int Imp / RS /Brg		585,907	585,908					720,000	292,954		2,184,769 HPP-F-BHF-334(16)
MC 11-98-0012	07	Ill 176	S Br Kishwaukee Riv	Land Acq										78,129	78,129
MC 11-06-0036	07	US 12	@ Mokeler Creek	Land Acq										79,165	79,165
MC 11-00-0201	07	Algonquin Bypass	Ill 31 (N Junc) to Ill 31 (S Junc)	Land Acq										1,291,821	1,291,821
MC 11-00-0005	07	Ill 176	S Br Kishwaukee Riv	Engr II										140,142	140,142
MC 11-04-0002	07	Ill 47	Reed Rd to Kreutzer Rd	Engr II										1,143,095	1,143,095
MC 11-	07	Ill 47	Reed Rd to Kreutzer Rd	Engr II (ROW)										342,763	342,763
MC 11-	07	Ill 47	Reed Rd to Kreutzer Rd	Engr I										153,056	153,056
				Subt	0	2,558,795	2,558,797	0	0	0	0	720,000	1,279,398	6,952,388	14,069,378
Local Governments (McHenry Co.) FY 2007															
MC 11-03-0004	07	Ackman Rd	@ Golf Course Rd	Engr III				26,725						6,681	33,406 STPM-8003(548)
MC 11-05-0005	07	Marengo Rd	Airport Rd to Ill 176	W/RS				112,560						28,140	140,700 STPM-8003(715)
MC 11-05-0005	07	Marengo Rd	Airport Rd to Ill 176	Engr III				12,440						3,660	16,100 STPM-8003(715)
MC 11-07-0006	07	Maple St	Francis St to US 20	RS				227,200						56,800	284,000 STPM-8003(757)
MC 11-07-0006	07	Maple St	Francis St to US 20	Engr III				17,600						4,400	22,000 STPM-8003(757)
MC 11-00-0012	07	Eastwood Ave	Fair St to South St	Reconst				1,000,000						1,273,325	2,273,325 STPM-8003(366)
11-05-0043	07	Haligus Rd	Algonquin Rd to Reed Rd	Wdn / Ext				910,895						475,968	1,386,863 STPM-8003(641)
11-	07	Randall Rd	County Line to Ackman Rd	Engr I				1,239,355						309,839	1,549,194 STPM-8003(640)CO
11-06-0043		Miller Rd / Bull Valley Rd	@ Front St & Green St	Engr I								616,000	140,660		756,660 HPP-1964(41)
11-03-0019		Walk-up Rd	Bull valley Rd to Crystal Lk Rd	Engr I							66,679		16,670		83,349 CMM-7003(962)
MC 11-03-0007	06	Streit Rd	@ N Br Kishwaukee River	Brg Repl				605,703						151,425	757,128 BROS-0111(41)
MC 11-04-0001	06	Ayer St	@ Mokeler Creek	Engr I				56,213						14,053	70,266 BRM-8003(716)
MC 11-04-0001	06	Thompson Rd	@ Nippersink Creek	Engr I				102,254						25,564	127,818 BRM-8003(719)
				Subt	0	0	764,170	3,546,775	0	0	66,679	616,000	2,507,185	0	7,500,809
				Total	0	2,558,795	3,322,967	3,546,775	0	0	66,679	1,336,000	3,786,583	6,952,388	21,570,187

Will County - Highway Program Awards for Fiscal Year 2007

Illinois DOT Project Awards (FFY 2007)

ID	Yr	Rte/Street	Limits	Work Type	FAI	NHS	HBRRP	STP	STP-TE	STPHS/RR	CMAQ	Other Fed	Match Funds	State Funds	Total	
WL 12-97-0027	07	FAI - 55	US 30 to 143rd St (Ill 126)	Add Lns	11,000,307								2,750,077		13,750,384	IM-55-6(227)257
WL 12-97-0027	07	FAI - 55	FAI-80 to Black Rd	Add Lns										25,722,262	25,722,262	
WL 12-97-0027	07	FAI - 55	143rd St to Weber Rd	Add Lns	14,661,903								3,665,476		18,327,379	IM-55-6(225)265
WL 12-97-0027	07	FAI - 55	Black Rd to US 30	Add Lns	15,575,044								3,893,761		19,468,805	IM-55-6(229)252
WL 12-97-0027	07	FAI - 55	W Frontage Rd - Shorewood	Recon / Relocate	2,036,774								509,193		2,545,967	IM-55-6(222)250
WL 12-97-0027	07	FAI - 55	@ CSX RR & Sunnyland Drain	Brg Wdn										5,106,256	5,106,256	
WL 12-97-0027	07	FAI - 55	@ CSX RR	Flagger										113,523	113,523	
WL 12-97-0027	07	FAI - 55	@ E&E RR	Flagger										43,670	43,670	
WL 12-06-0044	07	FAI - 80	Over Richards St	Struct Repr										342,000	342,000	
WL 12-	07	III 7	in Lockport	Brg Paint										392,200	392,200	
WL 12-98-0048	07	III 53	Manhattan Rd to Elm Rd	RS /Brg Deck										2,544,887	2,544,887	
WL 12-07-0008	07	US 30	III 59 to W of I-55	RS										876,560	876,560	
WL 12-06-0077	07	Manhattan-Monee Rd	Scheer Rd to Center Rd	RS										604,341	604,341	
WL 12-06-0049	07	US 30	Elsner Rd - Elm St/80th Ave - III 43	RS										619,430	619,430	
WL 12-	07	US 30	Over Des Plaines River	Brg Reprs										112,090	112,090	
WL 12-	07	III 394	@ Exchange St	Rt Turn Ln										228,500	228,500	
WL 12-	07	FAI-80	Midland to Wheeler Aves	Misc										124,135	124,135	
WL 12-07-0017	07	III 43	@ Benton Dr	Sig Inst						175,248			19,472		194,720	HSIP-348(38)
WL 12-06-0090	07	FAI - 55	US 6 to Des Plaines River	Tension Cable						147,970			16,441		164,411	HSIP-055-6(224)248
WL 12-06-0074	07	Manhattan-Monee Rd	School House Rd - Cedar Rd	Patching										302,124	302,124	
WL 12-03-0015	07	Manhattan-Monee Rd	Over Jackson Creek	Brg Repl			1,219,514						304,879		1,524,393	BRM-8003(317)
WL 12-07-0015	07	FAI - 55 (Frontage)	Sheppley Rd to US 6	RS										395,610	395,610	
WL 12-07-0014	07	FAI - 55 (W Frontage)	US 6 (Eames Rd) - Bluff Rd	RS										298,948	298,948	
WL 12-	07	FAI - 55 (E Frontage)	Taylor Rd to Lockport Rd	RS										207,545	207,545	
WL 12-07-0012	07	FAI - 55 (W Frontage)	Lorenzo Rd to Murphy Rd	RS										198,073	198,073	
WL 12-97-0027	07	FAI-55	@ US 6 / US 52/ US 30	Comm Pkg Lots							691,667		76,852		768,519	CMI-55-6-(230)252
WL 12-06-0041	07	FAI-55	III 126 (Inchge Access Report)	Engr I (Study)								64,600	16,243		80,843	HPP-2916(03)
WL 12-06-0041	07	FAI-55	Airport/Lockport Rd (Intchnes)	Engr I (Study)								66,434	16,608		83,042	HPP-2916(04)
WL 12-97-0027	07	FAI - 55	I-80 to US 30 Plainfield Rd)	Engr III										6,000,476	6,000,476	
WL 12-97-0027	07	FAI - 55	US 30 to Weber Rd	Engr III										8,043,913	8,043,913	
WL 12-05-0007	07	FAI - 80	@ I-55	Engr III										280,156	280,156	
WL 12-98-0050	07	FAI-57	@ Manhattan-Monee Rd	Land Acq										38,174	38,174	
WL 12-97-0003	07	US 52	@ Prairie Creek	Land Acq										12,700	12,700	
WL 12-	07	III 59 / US 30	III 126 to US 52	Land Acq										3,414,624	3,414,624	
WL 12-03-0016	07	III 59	DuPage river to I-55	Land Acq										2,262,601	2,262,601	
WL 12-98-0002	07	III 113 (Main St)	@ III 129 & III 53	Land Acq										544,214	544,214	
				Subt	43,274,028	0	1,219,514	0	0	323,218	691,667	131,034	11,269,002	58,829,012	115,737,475	

Illinois DOT Project Awards (FFY 2007) Cont.

ID	Yr	Rte/Street	Limits	Work Type	FAI	NHS	HBRRP	STP	STP-TE	STPHS/RR	CMAQ	Other Fed	Match Funds	State Funds	Total
WL 12-97-0027	07	I-55	I-80 to US 30 (Plainfield Rd)	Engr II										1,155,407	1,155,407
WL 12-97-0027	07	I-55	I-80 to US 30 (Plainfield Rd)	Engr II (Soils)										30,864	30,864
WL 12-97-0027	07	I-55	I-80 to Naperville Rd	Engr I										151,196	151,196
WL 12-97-0027	07	I-55	@ Ill 59 & DuPage river to I-55	Engr II										831,399	831,399
WL 12-97-0027	07	I-55 (W Frontage Rd)	US 30 to Weber Rd	Engr II										744,669	744,669
WL 12-97-0027	07	I-55	FAI-80 to Naperville Rd	Engr II (Soils)										58,957	58,957
WL 12-97-0027	07	I-57	@ Manhattan - Monee Rd	Engr II										373,656	373,656
WL 12-05-0007	07	US 30	US 45 to Ill 43	Engr II										535,580	535,580
WL 12-05-0007	07	US 52 (County Line Rd	River Rd to Raven Rd	Engr III										37,000	37,000
WL 12-97-0003	07	Ill 59 / US 30	Ill 126 to Caton Farm Rd	Engr II										280,788	280,788
WL 12-03-0016	07	Ill 59 / US 30	Caton Farm Rd to US 52	Engr II										132,640	132,640
Subt					0	0	0	0	0	0	0	0	0	4,332,156	4,332,156
Total					43,274,028	0	1,219,514	0	0	323,218	691,667	131,034	11,269,002	63,161,168	120,069,631

Local Governments (Will County)

WL 12-07-0022	07	Naperville - Plainfield Rd	US 30 to Ill 59	Reconst / 3 In				2,000,000					3,548,312	5,548,312	STPM-7003(744)
WL 12-07-0022	07	Naperville - Plainfield Rd	Wolf Rd - Anna St - Kirkstone Way	RS/Reconst				2,000,000					500,000	2,500,000	STPM-7003(744)CO
WL 12-07-0022	07	Naperville - Plainfield Rd	Center Rd-Larch-Pfeiffer Rd	2-3 Ln & RS				800,000					200,000	1,000,000	STPM-7003(744)CO
WL 12-06-0003	07	Essington Rd	Hennepin Ave to US 52 (Jefferson)	Engr II							57,659		14,415	72,074	CMM-8003(603)
WL 12-00-0005	07	High Rd	@ Long Run Creek	Brg Repl			1,611,596						402,899	2,014,495	BROS-197(097)
WL 12-00-0005	07	High Rd	@ Long Run Creek	Engr III			157,120						38,880	196,000	BROS-197(097)
WL 12-98-0059	07	Old Monee Rd	@ Thorn Creek	Engr II			69,501						17,375	86,876	BRM-8003(374)
WL 12-98-0059	07	Manhattan Rd	@ Jackson Creek	Brg Repl			1,093,600						281,023	1,374,623	BRM-8003(317)
WL 12-98-0059	07	Manhattan Rd	@ Jackson Creek	Engr III			96,000						33,100	129,100	BRM-8003(317)
WL 12-02-0006	07	Francis Rd	@ Marley creek	Engr III			43,365						10,841	54,206	BRM-8003(
WL 12-02-0006	07	Renwick Rd	@ Du Page River	Land Acq			1,772,640						443,160	2,215,800	BROS-197(105)
Subt					0	0	4,843,822	4,800,000	0	0	57,659	0	5,490,005	0	15,191,486
Total					43,274,028	0	6,073,336	4,800,000	0	323,218	749,326	131,034	16,759,007	63,161,168	135,261,117

NE Illinois - CMAQ Projects Transfer to FTA (2007)

ID	Yr	Rte/Street	Limits	Work Type	FAI	NHS	HBRRP	STP	STP-TE	STPHS/RR	CMAQ	Other Fed	Match Funds	State Funds	Total
09-06-0069	07	BNSF	Aurora Station	Parking							443,520		110,480		554,000 CMT-000T(135)
16-06-0001	07	CTA	West Side marketing								640,000		160,000		800,000 CMT-000T(132)
16-06-0002	07	CTA	Bus Cold Startrs Devices								517,200		129,300		646,500 CMT-000T(132)
17-06-0001	07	Pace	Bus Route 747 Expansion - (Operating Assist)								748,100		187,025		935,125 CMT-000T(136)
13-06-0011	07	RTA	Bus Arrival Information - Public Display & Web Access								800,000		200,000		1,000,000 CMT-000T(134)
01-95-0060	07	CDOT - CTA Red Line	Grand / State Station	Engr / CE / const							2,800,000		700,000		3,500,000 CMT-000T(133)
Total					0	0	0	0	0	0	5,948,820	0	1,486,805	0	7,435,625

Regional CMAQ Projects Thru FHWA FY 2007

13-06-0004	06	University of Illinois		Emergency Ride Home							276,000		69,000		345,000 CMM-000S(552)
13-05-0001	06	ISTHA	FAI-294 (Tri-State)	Commute Alternatives							80,000		20,000		100,000 CMM-000S(551)
Total					0	0	0	0	0	0	356,000	0	89,000	0	445,000
Summary					0	0	0	0	0	0	6,304,820	0	1,575,805	0	7,880,625

Illinois DOT Project Awards (FFY 2007)

Regionwide Summary FFY 07

				FAI	NHS	HBRRP	STP	STP-TE	STPHS/RR	CMAQ	Other Fed	Match Funds	State Funds	Total
RR 13-00-	07	Various Rtes					Pvt Mrkg						266,000	266,000
RR 13-00-	07	Various Rtes	Lscaping renew (Expways /St Rte										162,150	162,150
RR 13-00-	07	Various Rtes					Weed Control						103,440	103,440
RR 13-00-	07	Various Rtes	N Shore / DP / McHenry Co				Brg Painting						378,856	378,856
RR 13-00-	07	Various Rtes	S of Ill 38				Fence Repair						231,747	231,747
RR 13-00-	07	Various Rtes	N of Ill 38				Fence Repair						300,590	300,590
RR 13-00-	07	Various Rtes	Message Signs 2007-20				Inst						644,795	644,795
RR 13-00-	07	Various Rtes					Buildg Demol						157,728	157,728
RR 13-06-0006	07	Various Rtes					Pvt Mrkg						641,203	641,203
RR 13-07-0004	07	Various Rtes	2007-01				Reflector Repl						998,288	998,288
RR 13-00-	07	Various Rtes					G Rail						53,288	53,288
RR 13-00-	07	Various Rtes	Vary Locs				Tree Removal						94,095	94,095
RR 13-00-	07	Various Rtes					C&G Reprs						152,164	152,164
RR 13-00-	07	Various Rtes					Brg Reprs						199,265	199,265
RR 13-00-	07	Various Rtes					Lscaping Repr						333,894	333,894
RR 13-06-0007	07	Various Rtes	South				G Rail						659,276	659,276
RR 13-06-0006	07	Various Rtes	North				G Rail						485,131	485,131
RR 13-94-0011	07	Districtwide	Change Orders Reserve										21,274,743	21,274,743
RR 13-00-	07	Districtwide	Pre-Land Acq Activity										166,324	166,324
RR 13-00-	07	Districtwide	Post Land Acq Activity										5,459,354	5,459,354
RR 13-00-	07	Various Rtes	reflector Repl 2007-17				Pvt Mrkg						852,798	852,798
RR 13-00-	07	Various Rtes					Pvt Mrkg						629,860	629,860
RR 13-00-	07	Various Rtes					Pvt Mrkg						491,942	491,942
RR 13-00-	07	Various Rtes	Pvt Mrkg Rep 2007-08				Pvt Mrkg						408,317	408,317
RR 13-96-0008	07	Various Rtes	reflect Repl 2008-01				Pvt Mrkg						403,610	403,610
RR 13-00-	07	Various Rtes	So Cook & Chicago				Pvt Mrkg						266,000	266,000
RR 13-06-0005	07	Districtwide	Sigs / Lts / Elect Systs				Pvt Mrkg						653,043	653,043
RR 13-00-	07	Districtwide	Varying Loc				Scour Measures							

Illinois DOT Project Awards (FFY 2007)

Regionwide Summary FFY 07 Cont.

					FAI	NHS	HBRRP	STP	STP-TE	STPHS/RR	CMAQ	Other Fed	Match Funds	State Funds	Total
RR 13-00-	07	Vary Rtes	Land Acq	Scour Measues										244,435	244,435
RR 13-00-	07	Vary Rtes	Utility Reimbursements	Util Adj										170,000	170,000
RR 13-00-	07	Districtwide	Design Consultant	Engr Mngrs										1,200,000	1,200,000
RR 13-96-0008	07	Districtwide	Misc Engr Land Acquisition	PE ROW										300,000	300,000
RR 13-00-	07	Districtwide	Quality Control/Quality Assurance	Engr II										400,000	400,000
RR 13-00-	07	Districtwide	Signals	Engr II										28,608	28,608
RR 13-00-	07	Districtwide	Signals	Engr II										200,000	200,000
RR 13-00-	07	Districtwide	Signal Improvements	Engr II										200,000	200,000
RR 13-00-	07	Districtwide	Signal Coor & Timing	Engr II										300,000	300,000
RR 13-00-	07	Districtwide	Signal Coor & Timing	Engr II										375,000	375,000
RR 13-00-	07	Districtwide	Misc Engr for Safety Assessments	Engr I										300,000	300,000
RR 13-00-	07	Districtwide	Misc Engr for Bridge Improvements	Engr II										1,400,000	1,400,000
RR 13-00-	07	Districtwide	Calumet Park	RS										250,000	250,000
RR 13-00-	07	Districtwide	Data Bank Consultant	PE Proj Mngrs										300,000	300,000
RR 13-00-	07	Districtwide	Land Acq Consultant	PE Proj Mngrs										700,000	700,000
RR 13-00-	07	Districtwide	Foundation & Line Boring	Engr II										200,000	200,000
RR 13-00-	07	Districtwide	Foundation & Line Boring	Engr II										200,000	200,000
RR 13-00-	07	Districtwide	Plan Preparation	Engr II										500,000	500,000
RR 13-00-	07	Districtwide	Removal / Repl III 43 /290	Barrier Walls										239,158	239,158
Total					0	0	0	0	0	0	0	0	0	43,975,102	43,975,102

Operation GreenLight / Rail Crossing Improvement Awards for Fiscal Year 2007

Illinois DOT Project Awards (FFY 2007)

ID	Yr	Rte/Street	Limits	Work Type	FAI	NHS	HBRRP	STP	STP-TE	STPHS/RR	CMAQ	Other Fed	Match Funds	State Funds	Total
			None											0	0
Total					0	0	0	0	0	0	0	0	0	0	0

Grade Crossing Protection Fund (GCPF)

06-	07	Blue Island	CSX RR 2 Locs	Warning Device Imp										24,087	24,087
06-	07	Blue Island	GTW RR	Warning Device Imp										154,900	154,900
01-	07	Chicago	CSX RR 8 Locs	Warning Device Imp										185,967	185,967
13-	07	Various Locs	UP RR 3 Locs	Warning Device Imp										3,545	3,545
07-	07	Chicago Hgts	CHTT RR 6 Locs	Warning Device Imp										285,188	285,188
13-	07	Various Locs	CSX RR 9 Locs	Warning Device Imp										7,568	7,568
07-	07	Dixmoor	IHB RR	Warning Device Imp										91,563	91,563
06-	07	Evergreen Park	GTW RR 2 Loc	Warning Device Imp										262,990	262,990
06-	07	Evergreen Park	CSX RR 2 Locs	Warning Device Imp										46,492	46,492
06-	07	Hodgkins	BNSF RR	Warning Device Imp										219,461	219,461
08-	07	Wayne	UP RR 4 Locations	Warning Device Imp										4,727	4,727
13-	07	Various Locs	UP RR 16 Locations	Warning Device Imp										18,909	18,909
09-	07	N Aurora	BNSF RR	Warning Device Imp										177,453	177,453
10-	07	Grayslake	WC RR	Warning Device Imp										900	900
10-	07	Lake Zurich	EJ&E RR	Warning Device Imp										165,234	165,234
13-	07	Various Locs	UP RR 8 Locations	Warning Device Imp										9,454	9,454
11-	07	Marengo	UP RR 5 Locations	Warning Device Imp										190,319	190,319
13-	07	Various Locs	UP RR 17 Locations	Warning Device Imp										20,091	20,091
12-	07	Joliet	EJ&E RR	Warning Device Imp										207,077	207,077
12-	07	Joliet	CSX RR 4 Locs	Warning Device Imp										3,363	3,363
12-	07	Plainfield	EJ&E RR	Warning Device Imp										41,173	41,173
07-	07	University Park	IC RR	Warning Device Imp										197,862	197,862
09-	07	Geneva	UP RR	Crossing Closure										70,000	70,000
09-	07	N Aurora	BNSF RR South St	Crossing Closure										342,768	342,768
07-	07	E Hazel Crest	IC RR/ Metra	Recon 4 Overpasses										2,000,000	2,000,000
Total					0	0	0	0	0	0	0	0	0	4,731,091	4,731,091

Economic Development Program

ID	Yr	Rte/Street	Limits	Work Type	FAI	NHS	HBRRP	STP	STP-TE	STPHS/RR	CMAQ	Fed	Funds	Funds	Total

Commitments															
NW 03-	07	Bartlett	Ill 25 @ Kenyon Rd	Int Imp										1,356,680	1,356,680
Obligations															
WL 12-	07	Elwood	Center Ind. Pk Dr / East Access Rd	Engr I										2,489	2,489
WL 12-	07	Elwood	Mississippi Ave (Lincoln-Wood)	Const										450,000	450,000

Total					0	0	0	0	0	0	0	0	0	452,489	452,489

Truck Route Program / Economic Development Program

03	07	Schaumburg	MCConnor Pkwy (Ill 58-Meacham Rd)											159,000	159,000
02-	07	Northbrook	Commercial Ave (Sanders-Anthony Trl)											165,000	165,000
09-	07	Montgomery	Orchard Rd (Jerico -US 30)											15,000	15,000
09-	07	Kane Co	Nestler Rd (Bowes to South St)											78,000	78,000
10-	07	Waukegan	Sunset Ave (Delany to Ill 131)											177,000	177,000

Total					0	0	0	0	0	0	0	0	0	594,000	594,000

Northeastern Illinois Transit Investment Summary

	Sect 5307	Sect 5309 (Rail)	Disc Bus	New Starts	CMAQ	JARC	Other Federal (1)	Federal Subt.	Match Funding	Local	State	Total
CTA	122,529,897	87,868,470	0	77,847,886	1,157,200	886,000	0	290,289,453	32,250,676	0	0	322,540,129
Metra	120,716,460	62,915,620	3,506,184	0	443,520	0	0	187,581,784	110,880	34,608,000	0	222,300,664
Pace	28,999,660	0	0	0	748,100	1,082,900	1,627,034	32,457,694	2,268,159	3,448,810	0	38,174,663
Chicago DOT (2)	0	0	0	0	2,800,000	0	0	2,800,000	700,000	0	0	3,500,000
RTA	0	0	0	0	800,000	0	0	800,000	200,000	0	0	1,000,000
IDOT - DIPT	0	0	0	0	0	0	2,786,990	2,786,990	0	0	0	2,786,990
Subt.	272,246,017	150,784,090	3,506,184	77,847,886	5,948,820	1,968,900	4,414,024	516,715,921	35,529,715	38,056,810	0	590,302,446
Chicago DOT	0	0	0	0	0	0	0	0	0	0	0	0
RTA (3)	0	0	0	0	0	0	0	0	0	0	0	0
Council of Mayors (3)	0	0	0	0	0	0	0	0	0	0	0	0
Subt.	0	0	0	0	0	0	0	0	0	0	0	0
Op. GreenLight	0	0	0	0	0	0	0	0	0	0	0	0
Ill Comm Comm	0	0	0	0	0	0	0	0	0	0	0	0
Subt.	0	0	0	0	0	0	0	0	0	0	0	0
Total	272,246,017	150,784,090	3,506,184	77,847,886	5,948,820	1,968,900	4,414,024	516,715,921	35,529,715	38,056,810	0	590,302,446

Summary of Tollway Credits

CTA	40,986,189
Metra	46,784,566
Pace	7,249,915
IDOT - DIPT	2,786,990
Total	97,807,660

- Notes:
- 1- FTA New Freedom Fund, Sect 5310 (Elderly & Disability Program
 - 2- CMAQ project funding implemented through FTA.
 - 3- CMAQ prject funding implemented through FHWA.

Northeastern Illinois Federal Transit Summary

Pace - Suburban Bus Board

				Federal	Match	Total		
IL90-X583				Sect 5307				
17-94-0024	07	Pace	HP 3000 Computer System Replacement	3,900,000	0	3,900,000	****	
17-94-0027	07	Pace	Improvements to Garages / Facilities	1,923,660	0	1,923,660	****	
17-97-0002	07	Pace	Bus Overhaul / Maintenance Expense	15,788,543	0	15,788,543	****	
17-02-0200	07	Pace	Capital Cost of Contracting	7,087,457	0	7,087,457	****	
17-94-0022	07	Pace	Project Administration	300,000	0	300,000	****	

				Total	28,999,660	0	28,999,660	
IL57-X004 - 08				New Freedom Grant				
17-06-0004	07	Pace	Ride in Kane - Operating Assistance	1,305,434	1,305,434	2,610,868		
17-06-0004	07	Pace	Ride in Kane - Mobility Management	321,600	80,400	402,000		

				Total	1,627,034	1,385,834	3,012,868	
IL37-X002				JARC				
17-06-0004	07	Pace	South Suburban Express Bus Service	310,000	310,000	620,000		
17-04-0301	07	Pace	Ride in Kane - Operating Assistance	256,100	256,100	512,200		
17-04-0301	07	Pace	Ride in Kane - Support Equipment	516,800	129,200	646,000		

				Total	1,082,900	695,300	1,778,200	
IL-90-X539				CMAQ				
17-06-0001	07	Pace	Bus Route 747 - Operating Assistance	748,100	187,025	935,125		

				Total	748,100	187,025	935,125	
RTA - SBD-2006								
17-94-0009	07	Pace	Paratransit Vehicles (46)	Purchase	0	3,448,810	3,448,810	

				Total	0	3,448,810	3,448,810	

				Pace Grand Total	32,457,694	5,716,969	38,174,663	

**** - indicates Tollway Credits; total credits taken - \$7,249,915

Chicago Transit Authority

				Federal	Match	Total		
IL90-X570				Sect 5307 TRC				
16-00-0004	07	CTA	Perform Mid-Life Bus Overhaul	16,700,000	0	16,700,000	****	
16-00-0006	07	CTA	Perform Rail Car Overhaul & Mid-Life Rehabilitation	3,783,134	0	3,783,134	****	
16-96-0061	07	CTA	Replace Buses	5,000,000	0	5,000,000	****	
16-	07	CTA	Improve Facilities - Office Building (Principal)	2,375,000	0	2,375,000	****	
16-00-0030	07	CTA	Replace / Upgrade Power Distribution & Signals	11,164,220	0	11,164,220	****	
16-00-0030	07	CTA	Replace / Upgrade Power Distribution & Signals	5,000,000	0	5,000,000	****	
16-00-0035	07	CTA	Reconstruct Rail Stations - Howard / Wilson / Lawrence	7,420,473	0	7,420,473	****	
16-00-0006	07	CTA	FY 2004 Bond Repayment - Interest Costs	11,001,650	0	11,001,650	****	
16-00-0006	07	CTA	FY 2004 Bond Repayment - Principal	19,335,000	0	19,335,000	****	
16-00-0006	07	CTA	Improve Facilities	5,575,000	0	5,575,000	****	
16-00-0006	07	CTA	Improve Facilities - Office Building (Principal)	3,794,098	0	3,794,098	****	
			CTA Bond Repayment, Principal (II)	7,690,000	0	7,690,000	****	
16-00-0006	07	CTA	CTA Bond Repayment, Interest Costs (II)	13,750,000	0	13,750,000	****	

				Total	112,588,575	0	112,588,575	
IL05-X055				Sect 5309 Rail TRC				
16-01-0009	07	CTA	Perform Rail Car Overhaul & Mid-Life Rehabilitation	32,961,913	0	32,961,913	****	
16-00-0030	07	CTA	Replace / Upgrade Power Distribution & Signals	11,517,243	0	11,517,243	****	
16-00-0030	07	CTA	Replace / Upgrade Power Distribution & Signals	6,877,023	0	6,877,023	****	

				Total	51,356,179	0	51,356,179	
IL90-X509-02				Sect 5307				
16-96-0061	07	CTA	Replace Buses	150,830	37,708	188,538		

				Total	150,830	37,708	188,538	
IL90-X571				Sect 5307				
16-98-0006	07	CTA	Purchase Rail Cars	5,000,000	1,250,000	6,250,000		
16-94-0044	07	CTA	Expand Capacity - Brown Line	4,790,492	1,197,623	5,988,115		

				Total	9,790,492	2,447,623	12,238,115	
IL03-0211				Sect 5309 New Starts				
16-94-0046	07	CTA	Rehabilitate Blue Line - Cermak Branch	1,573,675	393,419	1,967,094		

				Total	1,573,675	393,419	1,967,094	
IL03-0224				Sect 5309 New Starts				
16-94-0044	07	CTA	Expand Capacity - Brown Line	76,274,211	19,068,553	95,342,764		

				Total	76,274,211	19,068,553	95,342,764	

Chicago Transit Authority cont'd

				Federal	Match	Total
IL05-0054				Sect 5309 (Rail Mod)		
16-98-0006	07	CTA	Purchase Rail Cars	17,348,071	4,337,018	21,685,089
16-94-0044	07	CTA	Expand Capacity - Brown Line New Start	19,164,220	4,791,055	23,955,275

Total				36,512,291	9,128,073	45,640,364
IL37-X049				JARC		
16-00-0006	07	CTA	Evening Service - # 65 Grand	545,000	545,000	1,090,000
16-00-0030	07	CTA	Evening Service - # 7 Harrison (JARC)	341,000	341,000	682,000

Total				886,000	886,000	1,772,000
IL95-X001				CMAQ		
17-06-0001	07	CTA	West Side Marketing	640,000	160,000	800,000
17-06-0001	07	CTA	Bus Cold Start Devices	517,200	129,300	646,500

Total				1,157,200	289,300	1,446,500
**** - indicates Tollway Credits; total credits taken - \$40,986,189				CTA	Grand Total	290,289,453 32,250,675 322,540,128

Metra - Northeastern Illinois Rail Corp.

				Federal	Match	Total	
IL90-X568 Sect 5307							
18-96-0082	07	RID	Gresham Interlocker, CCF	4,000,000	0	4,000,000	****
18-00-0242	07	RID	Bridges (18th to 55th Sts)	4,000,000	0	4,000,000	****
18-98-0315	07	UPR	Lake St Interlocker	1,000,000	0	1,000,000	****
18-98-0315	07	BNSF	Fiber Optic Cable	2,700,000	0	2,700,000	****
18-97-0406	07	MED	Substation Building Upgrades	1,000,000	0	1,000,000	****
18-00-0452	07	MET	Client Server Software	1,750,000	0	1,750,000	****
18-94-0105	07	MWD N - Line	Coded TK Lake forest to Rondout	900,000	0	900,000	****
18-97-0404	07	UPR	Calif Ave & M19A Upgrades	1,000,000	0	1,000,000	****
18-04-0419	07	RID	Blue Island Shop - HVAC	500,000	0	500,000	****
18-06-9112	07	MET	Locomotive - Remanufacture	15,400,000	0	15,400,000	****
18-06-0191	07	MET	Locomotive & Commuter Car Enhancements	1,215,000	0	1,215,000	****
18-06-9346	07	MED	Scada Control Equipment	600,000	0	600,000	****
18-01-0374	07	MET	Clean Cab Radios	1,400,000	0	1,400,000	****
18-02-0544	07	UP N Line	Winnetka Station	1,300,000	0	1,300,000	****
18-99-0201	07	BNSF	Ties Ballast & Switches	650,000	0	650,000	****
18-94-0078	07	UPR	Ties & Ballast	1,650,000	0	1,650,000	****
18-01-0214	07	MED	In-Track Welding	1,000,000	0	1,000,000	****
18-01-0211	07		Track Panels at Stations	600,000	0	600,000	****
18-00-0213	07	UPR	Rail Grinding	100,000	0	100,000	****
18-98-0214	07	BNSF	Rail Grinding	40,000	0	40,000	****
18-94-0072	07	MET	Rail Grinding	150,000	0	150,000	****
18-97-0251	07	BNSF	Rail & Switches	500,000	0	500,000	****
18--03-0233	07	MWD	Rail Renewal	585,000	0	585,000	****
18-02-0226	07	UPR	Undercutting at Stations	500,000	0	500,000	****
19-99-0203	07	UPR	Right-of-Way Fencing	200,000	0	200,000	****
18-94-0051	07	MET	Retaining Wall Rehab	1,200,000	0	1,200,000	****
18-01-0277	07	UPR	Retaining Wall Rehab	1,500,000	0	1,500,000	****
18-94-0073	07	MET	Right-of-Way Fencing	100,000	0	100,000	****
18-07-0309	07	UPR	Coded Track Circuits N Line	800,000	0	800,000	****
18-07-0310	07	UPR N Line	Signal System Enhancement	500,000	0	500,000	****
18-98-0310	07	UPR N Line	Highland Park Crossover	2,000,000	0	2,000,000	****
18-94-0135	07	MED	AC Transmission Lines	850,000	0	850,000	****
18-06-0426	07	MET	Fire Code compliance	1,000,000	0	1,000,000	****
18-07-0426	07	UPR	Lake St Crew Facility	600,000	0	600,000	****
18-94-0087	07	MET	Equipment & Vehicles	900,000	0	900,000	****
18-94-0087	07	MET	Equipment & Vehicles (Mechanical)	400,000	0	400,000	****
18-98-0452	07	MET	Facilities Renewal	500,000	0	500,000	****
18-00-0408	07	MET	Infrastructure Engineering	1,000,000	0	1,000,000	****
18-94-0168	07	MET	Station & Parking Engineering	2,000,000	0	2,000,000	****
18-98-0799	07	MET	Contingencies	4,268,230	0	4,268,230	****
				60,358,230	0	60,358,230	
IL90-X568 Sect 5307							
18-05-0110	07	MET	Preventative Maintenance	60,358,230		60,358,230	****
				60,358,230	0	60,358,230	

Metra - Northeastern Illinois Rail Corp. cont'd

IL05-0053		5309 (Fixed Guideway)		Federal	Match	Total
18-96-0060	07	MWD W Line	Salt Creek Brg Renewal	1,000,000	0	1,000,000 ****
18-94-0093	07	MED	Bi-Directional Signals (11th to 67th Sts)	3,000,000		3,000,000 ****
18-97-0202	07	BNSF	Belmont Rd Grade Separation	3,000,000	0	3,000,000 ****
18-96-0082	07	RID	Gresham Interlocker, CCF	3,000,000	0	3,000,000 ****
18-97-0552	07	MWD W Line	Bartlett Station	1,500,000	0	1,500,000 ****
18-99-0508	07	RID	99th St - Beverly Branch	500,000	0	500,000 ****
18-00-0242	07	RID	Bridges (18th to 55th Sts)	2,100,000	0	2,100,000 ****
18-98-0315	07	UPR	Lake St Interlocker	1,000,000	0	1,000,000 ****
18-00-0401	07	BNSF	18th St Yard Upgrades	500,000	0	500,000 ****
18-98-0202	07	MET	New Rail Inspection	100,000	0	100,000 ****
18-98-0318	07	BNSF	Fiber Optic Cable	1,900,000	0	1,900,000 ****
18-00-0451	07	MET	MIS Equipment	1,200,000	0	1,200,000 ****
18-02-0523	07	RID	Robbins Station	500,000	0	500,000 ****
18-02-0751	07	MET	Capital Project Oversight	500,000	0	500,000 ****
18-01-0152	07	MET	Car And Loco Improvements	500,000	0	500,000 ****
18-00-0452	07	MET	Client Server Software	500,000	0	500,000 ****
18-99-0504	07	MET	ADA Improvements	400,000	0	400,000 ****
18-04-0551	07	BNSF	Downers Grove Parking Improvements	565,000	0	565,000 ****
18-04-0566	07	MWD W Line	West Line Station Parking	500,000	0	500,000 ****
18-04-0573	07	RID	Joliet Station Parking	400,000	0	400,000 ****
18-94-0034	07	MET	Traction Motor Rebuilds	1,000,000	0	1,000,000 ****
18-97-0151	07	MET	Car Rehab (MWD)	4,000,000	0	4,000,000 ****
18-97-0152	07	MET	Car Rehab (BNSF)	4,500,000	0	4,500,000 ****
18-97-0252	07	MED	75th & 79th Sts Brgs	3,000,000	0	3,000,000 ****
18-96-0060	07	MWD W Line	Brg Upgrades	250,000	0	250,000 ****
18-04-0310	07	MED	Randolph St Vent Improvements	750,000	0	750,000 ****
18-06-9115	07	MET	Loco Cab Air Quality	450,000	0	450,000 ****
18-01-0214	07	MET	Plant Welds	100,000	0	100,000 ****
18-06-0224	07	MED	Overhead Clearance Adjustment	750,000	0	750,000 ****
18-06-0245	07	MED	27th St Pedestrian Bridge	500,000	0	500,000 ****
18-06-9241	07	MET	Brg Improvements	650,000	0	650,000 ****
18-06-0302	07	MED	So Chicago Signal Replacement	400,000	0	400,000 ****
18-98-0312	07	BNSF	Signal Brg Replacement	230,000	0	230,000 ****
18-02-0544	07	UPR - N Line	Winnetka Station	1,000,000	0	1,000,000 ****
18-94-0167	07	MET	ADA Platforms & Ramps	1,200,000	0	1,200,000 ****
18-96-0067	07	UPR	Existing Parking Site Acquisition	1,300,000	0	1,300,000 ****
18-03-0181	07	MET	Wheel Replacement	3,500,000	0	3,500,000 ****
18-99-0201	07	BNSF	Ties, Ballast, Switch Heaters	1,150,000	0	1,150,000 ****
18-00-0211	07	MET	Crossings (Road & Track)	1,000,000	0	1,000,000 ****
18-97-0251	07	BNSF	Rails & Switches	600,000	0	600,000 ****
18-94-0076	07	UPR	Rail Renewal	1,000,000	0	1,000,000 ****
18-05-0253	07	BNSF	Bridge Fills	200,000	0	200,000 ****
18-07-0262	07	UPR	Mud Creek Brg (WL)	1,000,000	0	1,000,000 ****
18-94-0045	07	BNSF	Retaining Wall Rehab	380,000	0	380,000 ****
18-94-0051	07	MET	Retaining Wall Rehab	700,000	0	700,000 ****
18-01-0308	07	MET	Crossing Signal Upgrades	600,000	0	600,000 ****
18-07-0381	07	UPR	Switch Heaters	150,000	0	150,000 ****
				-----	-----	-----
				Subt. 53,025,000	0	53,025,000

Metra - Northeastern Illinois Rail Corp. cont'd

IL05-0053			Sect 5309 (Fixed Guideway)	Federal	Match	Total
18-06-0426	07	MET	Fire Code Compliance	1,000,000	0	1,000,000 ****
18-94-0087	07	MET	Equipment & Vehicles	2,005,000		2,005,000 ****
18-07-0567	07	MET	Parking Fee Collection Equipment	1,000,000		1,000,000 ****
18-00-0408	07	MET	Infrastructure Engineering	3,000,000		3,000,000 ****
18-94-0168	07	MET	Station & Parking Engineering	1,000,000		1,000,000 ****
18-98-0798	07	MET	Project Administration	750,000		750,000 ****
18-98-0799	07	MET	Contingencies	1,135,620		1,135,620 ****
Subt.				9,890,620	0	9,890,620
Total				62,915,620	0	62,915,620

IL04-0001			Sect 5309 (Bus Allocations)	Federal	Match	Total
09-03-0003	07	MET	Geneva Station	802,560		802,560 ****
18-04-0531	07	MET	New 35th St Station	1,003,200		1,003,200 ****
18-06-9708	07	MET	Kennedy - King Feasibility Study	60,192		60,192 ****
18-98-0510	07	MET	80th Ave Station	160,512		160,512 ****
18-06-0569	07	MET	Joliet Station Parking	576,840		576,840 ****
18-06-0057	07	MET	St Charles Parking Structure	902,880		902,880 ****
Total				3,506,184	0	3,506,184

IL95-X0005			CMAQ	Federal	Match	Total
09-06-0069	07	BNSF	Auarora Station Parking	443,520	110,880	554,400
Total				443,520	110,880	554,400

IL95-X0005			CMAQ	Local	Total	
18-00-0701	07	MET	Material Handling Additive		1,000,000	1,000,000
18-97-0704	07	MET	RR Protection Liability Insurance		600,000	600,000
18-97-0408	07	MET	547 Jackson Exterior		1,800,000	1,800,000
18-99-0505	07	MET	Station Signs		150,000	150,000
18-00-0538	07	MET	MIS Equipment		320,000	320,000
18-02-0538	07	MET	OCT Concourse Improvement		3,420,000	3,420,000
18-06-0191	07	MET	Loco & Comm Car Enhancements		4,000,000	4,000,000
18-00-0451	07	MET	MIS Equipment		400,000	400,000
Subt				0	11,690,000	11,690,000

Metra - Northeastern Illinois Rail Corp. cont'd

2006 Metra (Met -126)				Federal	Match	Total
18-94-0070	07	NC Service	NC Service Improvements	0	600,000	600,000
18-03-0455	07	MET	Office Equipment	0	100,000	100,000
18-96-0062	07	MET	Station Upgrades	0	500,000	500,000
18-00-0081	07	MET	Air Brake Rebuilds	0	4,000,000	4,000,000
18-00-0081	07	MET	Car Battery Replacement	0	600,000	600,000
18-00-0408	07	MET	Electric Drawings Update	0	50,000	50,000
18-	07	MET	Voice to Train Info System	0	2,000,000	2,000,000
18-98-0168	07	MET	Facilities Acquisition Engineering Construction	0	14,853,000	14,853,000
18-98-0799	07	MET	Contingencies	0	215,000	215,000

Subt.				0	22,918,000	22,918,000
Total				0	34,608,000	34,608,000
**** - indicates Tollway Credits; total credits taken - \$46,784,566.						
				Metra	Grand Total	
				187,581,784	34,718,880	222,300,664

III90-X573		CMAQ				
13-06-0011	07	RTA	Bus Arrival Information Public Display & Web	800,000	200,000	1,000,000

Total				800,000	200,000	1,000,000

III Sect. 5310 Elderly and Disability Program

13-08-	07	Ada S McKinley Community Services		52,873	0	52,873 ****
13-08-	07	Aspire of Illinois		52,873	0	52,873 ****
13-08-	07	Bethel New Life, Inc		52,873	0	52,873 ****
13-08-	07	Casa Central Social Services Corp.		81,747	0	81,747 ****
13-08-	07	Catholic Charities of Archdiocese of Chicago		52,873	0	52,873 ****
13-08-	07	Chicago Assoc. for Retarded Citizens		163,494	0	163,494 ****
13-08-	07	Chicago Commons Assoc.		52,873	0	52,873 ****
13-08-	07	Clear Brook		134,620	0	134,620 ****
13-08-	07	Council for Jewish Elderly		134,620	0	134,620 ****
13-08-	07	City of country Club Hills		81,747	0	81,747 ****
13-08-	07	Helping Hand Rehabilitation Center		52,873	0	52,873 ****
13-08-	07	Irons Oaks Foundation		52,873	0	52,873 ****
13-08-	07	King Bruwaart House		32,564	0	32,564 ****
13-08-	07	Lester and Rosalie Anixter Center		46,866	0	46,866 ****
13-08-	07	Lorretto Hospital		105,746	0	105,746 ****
13-08-	07	Misericordia Home		46,866	0	46,866 ****
13-08-	07	New Hope Center, Inc		114,311	0	114,311 ****
13-08-	07	Northwest Special Recreation Assoc.		52,873	0	52,873 ****
13-08-	07	Park Lawn School & Activity Center		85,437	0	85,437 ****
13-08-	07	Roseland Community Hospital Assoc.		46,866	0	46,866 ****
13-08-	07	Rush U. Med Ctr. Alzheimers Family Care		52,873	0	52,873 ****
13-08-	07	Seguin Services, Inc.		105,746	0	105,746 ****

Subt.				1,656,487	0	1,656,487

IDOT - DIPT (Cont.)

IL		Sect 5310 Elderly and Disability Program					
13-08-	07	South Suburban Training & Rehab Services		52,873	0	52,873	****
13-08-	07	St Ailbe Adult Day Care		52,873	0	52,873	****
13-08-	07	Village of Morton Grove		81,747	0	81,747	****
13-08-	07	Little Friends, Inc		65,128	0	65,128	****
13-08-	07	Ray Graham Assoc. for People with Disabilities		79,430	0	79,430	****
13-08-	07	Assoc. for Individual Development		46,866	0	46,866	****
13-08-	07	Summit School, Inc		46,866	0	46,866	****
13-08-	07	Center for Enriched Living		32,564	0	32,564	****
13-08-	07	Countryside Assoc. for People with Disabilities		105,746	0	105,746	****
13-08-	07	Centegra Health System		65,128	0	65,128	****
13-08-	07	Family Alliance, Inc		105,746	0	105,746	****
13-08-	07	Pioneer Center of McHenry County		46,866	0	46,866	****
13-08-	07	Woodstock Christian Life Services		81,747	0	81,747	****
13-08-	07	Cornerstone Services, Inc		81,747	0	81,474	****
13-08-	07	Eastern Will County Senior Services		52,873	0	52,873	****
13-08-	07	Harvey Brooks Motivation & Development Foundation		52,873	0	52,873	****
13-08-	07	Trinity Services		79,430	0	79,430	****
**** Asterisks denote Tollway Credits (Total Tollway Credits = \$2,786,990.				Subt.	1,130,503	0	1,130,230
				Total	2,786,990	0	2,786,717

Summary Table of Service Board Grants

			Federal	Match / Local	Total	
BNSF	Burlington Northern Santa Fe					
MWD	Milwaukee District					
MWD N - Line	Milwaukee District					
MWD W - Line	Milwaukee District	Pace	31,709,594	2,081,134	33,790,728	
MED	Metra Electric District	CTA	289,132,253	31,961,375	321,093,628	
MED - Blue Isl	Metra Electric District	Metra	187,138,264	0	187,138,264	
MED - So Chicago	Metra Electric District	IDOT - DIPT	2,786,990	0	2,786,990	
UPR	Union Pacific					
UPR N - Line	Union Pacific	FTA Total	510,767,101	34,042,509	544,809,610	
UPR - NW Line	Union Pacific					
UPR - W Line	Union Pacific	Title I Fund Summary				
RID	Rock Island District					
SWS	Southwest Service	Pace	748,100	187,025	935,125	
HC	Heritage Corridor (ICG RR)	CTA	1,157,200	289,300	1,446,500	
NCS	North Central Service	Metra	443,520	110,880	554,400	
CSS&SB	South Shore	RTA	800,000	200,000	1,000,000	
CUS	Chicago Union Station					
MET	Metra	Title I Total	3,148,820	787,205	3,936,025	
Toll Credits						
CTA - toll credits taken	40,986,189	Pace	0	3,448,810	3,448,810	
Metra - toll credits taken	46,784,566	CTA	0	0	0	
Pace - toll credits taken	7,249,915	Metra	0	34,608,000	34,608,000	
IDOT- DIPT	2,786,990	IDOT - DIPT	0	0	0	
Summary	97,807,660	Summary Non-Federal Total	0	38,056,810	38,056,810	
			Grand Total	513,915,921	72,886,524	586,802,445

Appendix I

Illinois DOT Participation in Local Projects

ID	Yr	Rte/Street	Limits	Work Type	FAI	FAP NHS	HBRRP	STP	STP-TE	STPHS/RR	CMAQ	Other Fed	Match Funds	State Funds	Total
01-	07	Archer Ave	@ S fork Chicago river	Brg Rehab										90,000	90,000
01-	07	Archer Ave	@ S fork Chicago river	Engr III										10,000	10,000
01-	07	Ashland Ave	@ Pershing Rd (39th St)	Engr I										600,000	600,000
01-94-0063	07	Canal St	@ 16th St	Brg Rehab										1,634,000	1,634,000
01-94-0063	07	Canal St	@ 16th St	Engr III										366,000	366,000
01-	07	Chicago Ave	@ Chicago River	Engr I										1,000,000	1,000,000
01-	07	Chicago Ave	@ Halsted St	Engr I										876,000	876,000
01-	07	Clark St	@ Unnamed Stream	Brg Rehab										301,000	301,000
01-	07	Fullerton Dr	@ Lincoln Park Lagoon	Engr II										200,000	200,000
01-	07	Grand Ave	Fullerton to Jefferson	Engr II										600,000	600,000
01-	07	Jackson St	@ Metra / ICG RR	Engr II										100,000	100,000
01-	07	Lake St	Canal to Western Ave	Engr II										500,000	500,000
01-	07	Michigan Ave	Oak St to Chicago River	Engr I										100,000	100,000
01-	07	Monrose Ave	@ N Lake Shore Dr	Engr I										580,000	580,000
01-	07	Various Locs	Various Create Projects	Engr I & II										2,500,000	2,500,000
01-	07	Various Locs	Misc Engr Brg Imps	Engr I										1,120,000	1,120,000
01-	07	Various Locs	CitywideTraffic Signal Mod CFA	Sig Mods										180,000	180,000
01-	07	Various Locs	CitywideTraffic Signal Mod CFA	Engr III										125,000	125,000
01-	07	Various Locs	Citywide Traffic Studies	Engr I										1,575,000	1,575,000
01-	07	Various Locs	Citywide Arterial St #43 North	RS										225,000	225,000
01-	07	Various Locs	Citywide Arterial St #43 North	Engr III										400,000	400,000
01-	07	Various Locs	Citywide Expressway Overpass	Engr III										1,500,000	1,500,000
01-	07	Various Locs	Citywide	Engr I										200,000	200,000
				Subt.										14,782,000	14,782,000

Appendix I cont'd

ID	Yr	Rte/Street	Limits	Work Type	FAI	FAP NHS	HBRRP	STP	STP-TE	STPHS/RR	CMAQ	Other Fed	Match Funds	State Funds	Total	
09-12-	07	Nestler Rd	Bowes Rd to South St	Misc										78,000	78,000	
	07	Center Industrial Park Rd	East Access Rd	Engr I										2,489	2,489	
03-12-	07	Dewes Rd	Nr Ill 43	RR Interconn										180,000	180,000	
	07	Francis Rd	@ Marley Creek	Engr III										43,365	43,365	
03-01-	07	McConnor Pkwy	Ill 58 to Meacham Rd	Patching										159,000	159,000	
	07	State St	Yates to Hoxie Ave	Engr I										6,400	6,400	
Subt.						0	0	0	0	0	0	0	0	0	469,254	469,254
Total						0	0	0	0	0	0	0	0	0	15,251,254	15,251,254

Appendix II

Illinois State Toll Highway Authority Project Awards (FFY 2007)

ID	Yr	Rte/Street	Limits	Work Type	FAI	FAP NHS	HBRRP	STP	STP-TE	STPHS/RR	CMAQ	Other Fed	Match Funds	State Funds	Total
06-97-0032	07	Tri-State Tollway	Plaza 37 (Joliet Rd) & MP 23 to MP 25	Reconst / Toll Plaza										4,293,824	4,293,824
09-97-0024	07	I-88 (Reagan)	MP 113.5 to MP 115.5	Fencing										570,779	570,779
06-97-0032	07	Tri-State Tollway	MP 9.05 (159th) to MP 10.85 (135th)	Wdn / grade /Drain										20,834,995	20,834,995
06-97-0032	07	Tri-State Tollway	MP 6.11 (159th) to MP 9.05 (Kedzie)	Wdn / Grade /Drain										15,291,119	15,291,119
09-97-0024	07	I-88 (Reagan)	Naperville Rd to Finley Rd (EB Main)	Recon / Add Lns										51,591,272	51,591,272
09-97-0024	07	I-88 (Reagan)	Washington St-Naperville Rd (EB Main)	Recon / Add Lns										24,888,335	24,888,335
10-97-0040	07	Tri-State Tollway	@ Willow Rd	Rdway / Brg Wdn										23,745,026	23,745,026
09-97-0024	07	Tri-State Tollway	East-West Connector (Steel Fab)	Brg Wdn / Walls										4,368,954	4,368,954
09-97-0024	07	I-88 (Reagan)	East-West (I-88) to I-294	Brg										1,956,365	1,956,365
	07	Tri-State Tollway	Ill 19 / Cermak Rd / 63rd St	Open Road Tolling										5,567,610	5,567,610
	07	Open Road Tolling	Edens Spur / Army Trl / Boughton Rd	Open Road Tolling										7,372,849	7,372,849
10-97-0040	07	Tri-State Tollway	MP 40.2 (Balmoral) to Devon (NB)	Wdn / Reconst										31,957,742	31,957,742
06-97-0032	07	Tri-State Tollway	S Tri-State	Wireless CCTV										1,788,675	1,788,675
06-97-0032	07	Tri-State Tollway	111th to 95th Sts	Recon /Add Lns										16,718,458	16,718,458
06-97-0032	07	Tri-State Tollway	Cal-Sag to 111th St	Wdn / Grade /Drain										25,332,121	25,332,121
	07	Tri-State Tollway	Devon to Touhy Aves	Wdn / Reconst										54,531,970	54,531,970
Total						0	0	0	0	0	0	0	0	290,810,094	290,810,094

**Appendix III
Northeastern Illinois Investments in Bikeways and Pedestrian Facilities FY 2007**

TIP ID	Yr	Rte/Street	Limits	Work Type	Bikeway C/L Mileage	Pedway C/L Mileage	STP	STP-TE	STPHS/RR	CMAQ	Other Fed	Match Funds	State Funds	Total
CH 01-95-0050	07	Pullman Historical Dist		Bike Trail									649,470	649,470
CH 01-95-0050	07	Pullman Historical Dist		Engr III									134,260	134,260
CH 01-04-0001	07	Millenium Park	Access Route	Engr I & II						107,169		26,792		133,961 CMM-6000(211)
CH 01-94-0002	07	Streets For Cycling	Implement 2010 Plan	Engr I						279,997		69,999		349,996 CMM-6000(183)
CH 01-94-0002	07	Streets For Cycling	Implement 2010 Plan	Const						956,649		239,162		1,195,811 CMM-6000(184)
CH 01-05-0002	07	41st St	@ Lake Shore Dr	Bike Brg - Engr I						532,229		133,057		665,286 CMM-6000(242)
CH 01-05-0001	07	Chicago	Safer Routes to School	Engr / Const						113,457		28,364		141,821 CMM-6000(255)
CH 01-06-0002	07	43rd St	@ Lake Shore Dr	Bike Brg - Engr I						563,522		140,881		704,403 CMM-6000(241)
CH 01-96-0010	07	Chicago CBD	Pedway Signage	Signing						615,930		153,983		769,913 CMM-6000(206)
CH 01-01-0010	07	Valley Line North	Devon to Bryn Mawr	Bike Trail	1.00					1,328,000		332,000		1,660,000 CMM-6000(143)
CH 01-01-0012	07	Commuter Bike Pkg	& Encouragement	Engr I						294,570		73,643		368,213 CMM-6000(133)
CH 01-	07	67th St	@ Lake Shore Dr	Engr I							394,000	0		394,000 HPP-510(01)
NS 02-04-0002	07	Evanston	Various Sts Bike Lns / Signing	Engr II						28,894		7,224		36,118 CMM-8003(469)
NS 02-04-0002	07	Evanston	Various Sts Bike Lns / Signing	Bike Lns						221,729		55,432		277,161 CMM-8003(470)
NS 02-04-0002	07	Evanston	Various Sts Bike Lns / Signing	Engr III						28,640		7,160		35,800 CMM-8003(470)
NS 02-06-0001	07	Happ Rd	Willow Rd to Vill. Limit (S/W)	S/W		0.71				126,920		31,730		158,650 CMM-8003(653)
NS 02-06-0032	07	Glenview	Wagner Rd (E Lake Av-Winnetka Rd)	S/W		1.00				168,926		42,232		211,158 CMM-8003(818)
NS 02-06-0002	07	Green Bay Rd	Lake Ave to Linden Ave	Engr II						89,565		22,391		111,956 CMM-8003(777)
NS 02-02-0001	07	Touhy Ave	Keystone Ave to Prairie Rd	Med Barrier / S/W		0.19		725,000				1,403,159		2,128,159 STPTE-D1(702)
NW 03-06-0001	07	Ill 72 (Del Lago Bikewy)	Cottonwood Pk-Emerson Ave	Engr I						10,560		2,640		13,200 CMM-8003(768)
NW 03-06-0002	07	Ill 19 (Schaumburg)	UP RR (Davis to NW Hwy)	Ped Culvert						23,670		5,918		29,588 CMM-8003(771)
NW 03-02-0002	07	Paul Douglas / Crab Tree	Cook co FPD Paths	Trail Const	5.80			1,080,000				908,216		1,988,216 STPTE-D1(479)
NW 03-02-0002	07	Paul Douglas / Crab Tree	Cook co FPD Paths	Engr III				115,000				73,600		188,600 STPTE-D1(479)
NW 03-06-0021	07	Wheeling (Hawthorn Sch)	Over Wheeling Ditch (Ped Brg)	Engr I				28,000				7,000		35,000 STPTE-D1(688)
NC 04-05-0003	07	Northlake	Vary Sts Fullerton / Palmer	S/W		0.75				219,772		54,943		274,715 CMM-8003(598)
NC 04-06-0034	07	Northlake	Wolf / Soffel Ave S/W	Engr I						24,255		6,064		30,319 CMM-8003(781)
NC 04-06-0024	07	Bellwood	Illinois Prairie Path @ IHB RR	Path Imp				68,250				17,400		85,650 STPTE-D1(756)
NC 04-06-0024	07	Bellwood	Illinois Prairie Path @ IHB RR	Engr III				2,020				9,805		11,825 STPTE-D1(756)
				Subt.	6.80	2.65	0	2,018,270	0	5,734,454	394,000	3,852,794	783,730	12,783,248

Appendix III

Northeastern Illinois Investments in Bikeways and Pedestrian Facilities (Cont.)

TIP ID	Yr	Rte/Street	Limits	Work Type	Bikeway C/L Mileage	Pedway C/L Mileage	STP	STP-TE	STPHS/RR	CMAQ	Other Fed	Match Funds	State Funds	Total
05-06-0003	07	Brookfield	@ Salt Creek	Engr I						24,000		6,000		30,000 CMM-8003(671)
05-94-0033	07	Cook Co FPD	Will Co Ln - Ill 43 (I&M Canal)	Bike Trail	9.25	1.50		2,203,200				737,834		2,941,034 STPTE-D1(610)
05-94-0033	07	Cook Co FPD	Will Co Ln - Ill 43 (I&M Canal)	Engr III				179,200				44,800		224,000 STPTE-D1(610)
05-06-0017	07	Brookfield	Broadway Ave (Lincoln-Monroe)	S/W - Lscaping		0.35		324,000				177,212		501,212 STPTE-D1(803)
05-06-0017	07	Brookfield	Broadway Ave (Lincoln-Monroe)	Engr III				36,000				9,100		45,100 STPTE-D1(803)
06-04-0013	07	Ill 43 (Harlem Ave)	115th St to Cal-Sag	S/W		0.30	45,362					19,440		64,802 STPF-348(31)
06-04-0013	07	Ill 43 (Harlem Ave)	115th St to Cal-Sag	Engr III			9,240					3,960		13,200 STPF-348(31)
06-02-0002	07	Archer Ave	Cork Rd to 71st St	S/W		1.75				368,000		92,000		460,000 CMM-8003(351)
07-00-0029	07	Preservation Path	Thornwood Dr to 205th St	Bike Trail	0.41		269,500					115,500		385,000 STPM-8003(272)
07-00-0029	07	Preservation Path	Thornwood Dr to 205th St	Engr III			19,880					8,520		28,400 STPM-8003(272)
07-05-0001	07	175th St	Crawford to Country Club Dr	S/W - Drainage		0.31						23,280		116,400 CMM-8003(533)
07-05-0002	07	E Hazel Crest	Ashland Ave (175th - 172nd Sts)	Bike Path	0.30							8,212		41,059 CMM-8003(329)
07-05-0002	07	E Hazel Crest	Ashland Ave (175th - 172nd Sts)	Engr I								2,680		13,400 CMM-8003(557)
07-05-0002	07	E Hazel Crest	Ashland Ave (175th - 172nd Sts)	S/W		0.43						18,235		91,173 CMM-8003(558)
07-06-0001	07	South Council	Safer Routeds to School	Engr I								365,114		456,393 CMM-8003(635)
07-06-0004	07	187th / 186th Sts	Lorretta to Willow	Engr I								2,000		10,000 CMM-8003(621)
07-06-0004	07	187th / 186th Sts	Lorretta to Willow	Engr II / Const		0.36						22,000		110,000 CMM-8003(622)
07-06-0065	07	Oak Forest	@ Metra Station	Engr (S/W)								13,294		16,618 CMM-8003(779)
07-03-0006	07	Western Ave	Steger Rd to Sauk Trail Rd	Bike Trail		0.30						6,400		32,000 M-CMM-HPD-2845(5)
07-01-0005	07	South Holland	Nr US 6 @ Statye St	Ped Brg Const				73,260				23,570		96,830 STPTE-D1(745)
07-01-0005	07	South Holland	Nr US 6 @ Statye St	Engr III				8,140				3,480		11,620 STPTE-D1(745)
08-06-0026	07	Virgil Gilman Trail	@ Ill 59 Connect Trails / Brg	Brg / Trail	0.40		1,920,144					639,648		2,559,792 STPM-8003(216)
08-00-0014	07	Washington St	Hobson Rd to 75th St	Engr II								26,340		131,700 CMM-7003(984)
08-00-0014	07	Washington St	Hobson Rd to 75th St	Engr II								189,904		669,105 CMM-7003(984)
08-00-0012	07	Westmont	Ogden / 63rd / Chicago	S/W								311,646		389,557 CMF-311(29)
08-06-0008	07	Roosvelt Rd	Michigan to Ardmore Aves	Engr I								53,337		66,671 CMF-347(
08-	07	Ill 31	@ Ill 38	S/W - Drainage						1,169,763		292,441		1,462,204 CMM-7003(680)
08-	07	Ill 31	@ Ill 38	Engr III						100,000		25,000		125,000 CMM-7003(680)
08-06-0064	07	Geneva PD	Fox River Trail (Ill25/Ill 38) Island Pk	Engr I				85,493				21,373		106,866 STPTE-D1(729)
08-00-0047	07	Wilson St	@ Fox River Brg	Ped / Landscape				619,182				155,000		774,182 STPTE-D1(949)
10-04-0007	07	Monaville Rd	Bike Underpass @ Grant Woods	Bike Underpass						385,300		96,325		481,625 CMM-8003(632)
10-06-0003	07	Deerfield Rd	Rosemary to Chicago River	S/W Engr II						15,485		3,871		19,356 CMM-8003(632)
10-04-0002	07	Mundelein	Path Connections	Bike Paths	0.25						800,000	869,473		1,669,473 HD-8003(695)
Subt.					10.91	5.00	2,264,126	3,528,475	0	3,721,725	800,000	3,829,446	0	14,141,772
Totals					17.71	7.65	2,264,126	5,546,745	0	9,456,179	1,194,000	7,682,240	783,730	26,925,020

C/L = Center Line Miles

