

Federal Fiscal Year 2003
Regional Project Award and Obligation Report
For Northeastern Illinois

January, 2004

Chicago Area Transportation Study
300 West Adams Street
Chicago, Illinois 60606

Table of Contents

Introduction

Section I	Summary of Investments and Plan Implementation	Page
	Table A Generalized Highway Investments by Area	1-2
	Table B Expressway System Investment	3
	Table C Expressway System Development	3
	Table D Strategic Regional Arterial System Investment	4
	Table E Transit System Development	5
	Table F Pedestrian and Bikeway Facilities Investment	6
	Table G Long Range Plan and Major Project Investment	7
	Map 1 Roadway Construction	8
	Map 2 Land Acquisition and Engineering	9
	Map 3 Transit Initiatives	10
	Map 4 Council of Mayors Boundaries	11
Section II	Area Project Summaries for Highway Awards	
	Summary Table of Highway Expenditures	12
	Cook County	
	Chicago	13-15
	North Shore	16
	Northwest	17-18
	North Central	19
	Central	20
	Southwest	21-22
	South	23-24
	Du Page County	25-26
	Kane County	27-28
	Lake County	29-30
	Mc Henry County	31-32
	Will County	33-34
	Congestion Mitigation / Air Quality (CMAQ) - FTA Transfers	35
	Regional Areawide Projects	36
	Kendall / Grundy Counties	37
	Operation GreenLight / Rail Crossing Improvements	38
	Grade Crossing Protection Fund (GCPF)	38
Section III	RTA Service Board Project Summaries for Transit Grants	
	Summary Table of Transit Expenditures	39
	Pace - Suburban Bus Board	40
	CTA - Chicago Transit Authority	41-42
	Metra - Northeastern Illinois Rail Corporation	43-46
	Summary Table of Service Board Grants	47
Appendix I	State Funding for Local Projects	48-50
Appendix II	Illinois State Toll Highway Authority	51

Federal Fiscal Year 2003

Regional Project Awards and Obligations Report For Northeastern Illinois

The following program listings summarize federal and non-federal projects funded during the federal fiscal year 2003. The highway project awards and obligations are based on reported low bids and information provided in the "For the Record", prepared by the Illinois Department of Transportation. Additional highway project data is obtained from program data monitored by the Chicago Area Transportation Study (CATS). This source information represents the major resource for documenting the local government investments utilizing federal funding. The highway project award costs presented in the Illinois DOT program section of the listings are used to estimate the federal shares for projects using federal funds. The federal shares are estimated and may not reflect actual final federal fund obligations. In cases where several federal fund sources were used, the federal share has been allocated to an appropriate fund category. The federal transit funds are from summary reports provided by the Service Boards (CTA, Metra and Pace). The summaries are from approved Federal Transit Administration (FTA) grants.

The FY 2003 fiscal year summary consists of three major sections. The first section includes a series of tables that summarize the overall expenditures documented in this report. Table A presents a generalized summary of investments for highways by area. The remaining tables present subsets of the fiscal year accomplishments in terms of major elements of the transportation system and investments to major components of the 2020 Regional Transportation Plan.

I. Overall Expenditures

Improvements to the transportation system are incremental in nature. Major project investments occur over a period of time. Major project investments for transit in fiscal year 2003 include:

- Continued double tracking and station improvements on the North Central Service;
- West Line extension on the Union Pacific to Elburn;
- Southwest Service extension to Manhattan continued;
- Reconstruction of the Douglas Branch of the Blue Line;
- Major rehabilitation on the Dan Ryan (Red Line) and Clark Junction;
- CTA rolling stock replacement program – including further payments by CTA for new articulated buses and replacement rapid transit cars;
- Metra rolling stock replacement for locomotives and coach cars for the diesel fleet and highliners for the electric fleet;
- Pace rolling stock replacing buses, para-transit vehicles and vans.

Investments to the highway system are centered on the implementation of expressway rehabilitation and continued improvement to various corridors on the strategic regional arterial system (SRA). Engineering and construction projects include:

- Major rehabilitation work for I-80 and I-94 (Dan Ryan Expressway);
- Rehabilitation work continued on the I-57 rehabilitation project that included engineering, bridge rehabilitation and resurfacing;
- Several SRA corridors have major engineering and construction projects for the fiscal year including Ill 22 (Half Day Rd.), Ill 53 and Ill 64 (North Avenue);

- Expressway investments to corridors contained in the Regional 2020 Plan were limited to engineering and land acquisition. Investment was included for the FAP-420 corridor, the Elgin-O'Hare Expressway and engineering for the I-290 HOV lane. A summary listing of the project investments are displayed in Table G.

Maps have been prepared to display the distribution of roadway projects being constructed and activities in project engineering and land acquisition; transit initiatives, including station and facility improvements, rail line improvements and service extensions. A final map displays the boundaries of the sub-regional Council of Mayors in northeastern Illinois.

II. Highway expenditures

The second section of the report includes the summary table of highway expenditures that details the distribution by area and summarizes other programs included as part of the total expenditures for the region. Each area summary includes the Illinois Department of Transportation accomplishments and a section for local government accomplishments. In addition, special program summaries are provided. The Congestion Mitigation and Air Quality improvement program transfers to the FTA are detailed, along with a summary of IDOT area-wide projects. Area-wide projects include funding for general engineering, maintenance items and safety projects such as roadway striping.

III. Transit Program Accomplishments

The third section of the report details the transit program accomplishments in the fiscal year for Federal Transit Administration (FTA) grants. The sources for the grant details are CTA, Metra and Pace. Included in this section is a summary table outlining the FTA funding and the FHWA funding transferred by CTA, Metra and Pace.

IV. Appendix I

Appendix I provides a summary of state funding that has been granted to local government projects. The appendix also includes project funding from the IDOT program for economic development and access road program.

Table - A
Generalized Highway Investment by Area
 (All costs are in total dollars)

Illinois DOT Project Awards

Project Type	Cl. Mi.	Total	Chicago	N Shore	Northwest	N Central	Central	Southwest	South	Du Page	Kane	Lake	Mc Henry	Will
Add Lanes (1)	5.62	66,724,578			8,848,131				1,000,000			27,829,898		29,046,549
Reconstruct	18.20	151,721,124	58,722,214	1,394,000	3,864,226			53,165,155	3,520,000	18,558,427		12,497,102		
Resurface	140.14	74,640,950	14,831,366	838,195	13,472,998	1,089,070		5,098,444	2,971,787	12,878,806	2,000,381	5,612,076	1,996,757	13,851,070
Expressway Rehab		0												
Widen / Resurface	3.86	6,031,068								4,377,744				1,653,324
Resurface / Signals		0												
Surface Maint. (2)	20.06	2,249,329		520,384	574,883			795,466	233,287			125,309		
Subt.	164.06	301,367,049	73,553,580	2,752,579	26,760,238	1,089,070	0	59,059,065	7,725,074	35,814,977	2,000,381	46,064,385	1,996,757	44,550,943
Intersections	0.37	22,375,326		11,967	8,316,900				7,493,288	352,582	590,000	5,610,589		
Interchanges (3)		14,754,114					13,972,540	781,574						
Signal Interconnects		2,187,964			186,046	140,074	312,944		495,178	300,889		752,833		
Signals		1,266,311	75,661		396,896	204,991		104,947			132,500	271,905		79,411
Lighting		2,372,311	2,372,311											
Misc.		760,000	300,000						460,000					
Safety Imps.		7,997,958	12,130		7,931,487									54,341
Landscaping		9,541,034	4,584,801	1,232,000		1,739,761		635,550		934,695		414,227		
Shoulders		53,739	0					53,739						
Bridges		116,638,645	67,477,732	905,868	8,436,329	699,074	444,819	5,326,170	4,545,124	750,645	3,874,270	5,588,529	621,128	17,968,957
Drainage		112,797		112,797										
Bikeways / Sidewalks		266,242							266,242					
Subt.	0.37	178,326,441	74,822,635	2,262,632	25,267,658	2,783,900	14,730,303	6,901,980	13,259,832	2,338,811	4,596,770	12,638,083	621,128	18,102,709
Engineering		51,864,105	2,038,982	966,169	6,502,873	2,076,441	1,727,164	819,020	17,121,727	4,027,543	1,898,450	6,710,154	484,773	7,490,809
Engr Bikeway/Ped.		64,452		25,010									39,442	
Land Acquisition		47,244,815	596,243	5,305,222	13,671,986	484,534	49,112	142,026	2,486,735	7,616,298	701,232	9,874,699	507,806	5,808,922
Subt.		99,173,372	2,635,225	6,296,401	20,174,859	2,560,975	1,776,276	961,046	19,608,462	11,643,841	2,599,682	16,584,853	1,032,021	13,299,731
Total	164.43	578,866,862	151,011,440	11,311,612	72,202,755	6,433,945	16,506,579	66,922,091	40,593,368	49,797,629	9,196,833	75,287,321	3,649,906	75,953,383

- Notes: 1- State funding to Will County local program add lanes project.
 2- Surface maintenance
 3- Will Co. - I-80 @ US 45 Interchange reconstruction includes a 2.23 mile Add Lanes project
 3- N Central - I-290 @ I-88 Expressway Interchange @ \$2,274,799 (Engr, Land Acq. and Landscaping)
 4- Central - I-55 @ I-294 - Expressway Interchange @ \$13,972,751 (Engr, Land Acq. and Construction)
 5- Southwest - ILL 50 @ 127th /I-294 Expressway Interchange @ \$1,461,168 (Engr, Land Acq. and Landscaping)

Table - A (Continued)
Generalized Highway Investment by Area
 (All costs are in total dollars)

Local Government Project Awards														
Project Type	Cl. Mi.	Total	Chicago	N Shore	Northwest	N Central	Central	Southwest	South	Du Page	Kane	Lake	Mc Henry	Will
Add Lanes	0.43	950,940												950,940
Reconstruct	15.21	117,802,986	92,286,944	2,327,055	4,237,163		1,771,177	3,919,412	4,557,196			5,420,864		3,283,175
Resurface	5.93	6,931,139		305,025		2,725,824	298,406	704,235	1,298,733		370,283	1,228,633		
Widen / Resurface	3.45	4,843,859											1,299,859	3,544,000
Resurface / Signals	0.66	3,453,717	3,453,717											
Subt.	25.68	133,982,641	95,740,661	2,632,080	4,237,163	2,725,824	2,069,583	4,623,647	5,855,929	0	370,283	6,649,497	1,299,859	7,778,115
Intersections		10,480,220			3,682,164			772,457		2,826,503		941,250		2,257,846
Signal Interconnects		5,877,410	5,031,234							846,176				
Signals		5,598,132	4,025,222			1,313,943	258,967							
Lighting		1,109,439				257,341		410,149	405,871					36,078
Misc.		11,320,930	10,224,748							936,182				160,000
Landscaping		17,137,219	15,090,073		759,930		1,287,216							
Bridges		11,662,049							315,605	913,684	4,011,418			6,421,342
Marketing		254,583	254,583											
Operating Assist		2,000,000	2,000,000											
Bikeways / Sidewalks	17.37	4,937,157	243,539	508,700	1,733,023	676,029		149,941		1,625,925				
Subt.	17.37	70,377,139	36,869,399	508,700	6,175,117	2,247,313	1,546,183	1,332,547	721,476	7,148,470	4,011,418	941,250	0	8,875,266
Engineering		16,598,515	10,149,933			292,820	120,869	16,889	739,278	1,036,853	1,628,826	1,140,767	410,890	1,061,390
Engr Bikeway/Ped.		2,050,080	129,068		56,495	83,936	247,345		204,038	910,725		115,089		303,384
Land Acquisition		9,668,080	400,000			7,575,191					1,403,279	289,500	110	
Subt.		28,316,675	10,679,001	0	56,495	7,951,947	368,214	16,889	943,316	1,947,578	3,032,105	1,545,356	411,000	1,364,774
Total		232,676,455	143,289,061	3,140,780	10,468,775	12,925,084	3,983,980	5,973,083	7,520,721	9,096,048	7,413,806	9,136,103	1,710,859	18,018,155
Region Total		811,543,317	294,300,501	14,452,392	82,671,530	19,359,029	20,490,559	72,895,174	48,114,089	58,893,677	16,610,639	84,423,424	5,360,765	93,971,538

Table - B
Plan Implementation - Expressway System Investment by Area
(All cost are in total dollars)

Project Type (1)	Miles	Total	Chicago	N Shore	Northwest	N Central	Central	Southwest	South	DuPage	Kane	Lake	McHenry	Will
Add Lanes	1.50	11,405,931							7,648,251					3,757,680
Reconstruction	2.00	7,182,003	0						7,182,003					
Rehabilitation	20.35	113,301,711	46,307,201		66,994,510									
Resurfacing	12.96	10,471,515							0	0				10,471,515
Widen / Resurface	3.50	4,286,292							4,286,292					
Surface Maint. (2)	14.79	532,874		0	159,974		372,900							
Subt.	55.10	147,180,326	46,307,201	0	67,154,484	0	372,900	0	19,116,546	0	0	0	0	14,229,195
Intersections		0		0						0				
Interchanges		0					0							0
Bridges		61,569,234	51,757,168	456,573		396,687	0		4,614,538	0				4,344,268
Roadside Safety		0	0		0									0
Lighting		10,879,130	7,641,481						3,237,649					
Drainage		17,434,085	11,180,301						6,253,784					
Misc.		208,450	0						0					208,450
Landscaping		700,000	0			0				700,000				
Subt.		90,790,899	70,578,950	456,573	0	396,687	0	0	14,105,971	700,000	0	0	0	4,552,718
Engineering		26,727,152	13,842,964	25,000	115,513	2,157,255	258,216		6,821,653					3,506,551
Land Acquisition		2,835,919	0			613,343	150,944		2,052,331					19,301
Subt.		29,563,071	13,842,964	25,000	115,513	2,770,598	409,160	0	8,873,984	0	0	0	0	3,525,852
Total	55.10	267,534,296	130,729,115	481,573	67,269,997	3,167,285	782,060	0	42,096,501	700,000	0	0	0	22,307,765

1 - Chicago: I-94 (Dan Ryan), I-57: Northwest: I-290 / Ill 53 and South: I-80/94 and Will Co. I-555 and I-57.

2 - Surface Maint. includes pavement patching, crack-joint repairs, minor resurfacing.

Table - C
Plan Implementation - Expressway System Development by Area
(All cost are in total dollars)

Project Type	Miles	Total	Chicago	N Shore	Northwest	N Central	Central	Southwest	South	DuPage	Kane	Lake	McHenry	Will
Misc.		66,508										66,508		
Engineering		0												
Land Acquisition		3,916,564			3,796,649							119,915		
Total		3,916,564	0	0	3,796,649	0	0	0	0	0	0	119,915	0	0

Table - D
Plan Implementation - Strategic Regional Arterial System Investment by Area
(All costs are in total dollars)

Illinois DOT Project Awards														
	Miles	Total	Chicago	N Shore	Northwest	N Central	Central	Southwest	South	DuPage	Kane	Lake	McHenry	Will
Add Lanes	5.41	52,625,776							11,729,948	40,435,501				460,327
Reconstruct	5.04	35,371,639			13,952,669						7,408,188		14,010,782	
Resurface	23.94	8,750,253	2,065,466		190,132				3,680,798			2,114,894	698,963	
Widen/Resurface	2.36	3,888,888											3,888,888	
Resurface/Signals	2.60	2,878,934											2,878,934	
Surface Maint.	44.18	981,245			455,503						233,673	76,557	215,512	
Subt.	83.53	104,496,735	2,065,466	0	14,598,304	0	0	0	15,410,746	40,435,501	7,641,861	2,191,451	21,693,079	460,327
Intersections		3,925,304		2,370,786										1,554,518
Signals		754,365	670,000									84,365		
Signal Interconnects		813,616		153,960	252,483		139,620					267,553		
Bridges		15,004,828		0	1,275,371	2,111,291	848,463		6,341,416		139,064	747,473		3,541,750
Lighting		365,990		200,000	165,990									
Landscaping		799,893			799,893									
Roadside Safety		20,000						20,000						
Misc.		2,974,632			151,255			149,747	294,978		1,455,848	643,124	279,680	
Subt.	0.00	24,658,628	670,000	2,724,746	2,644,992	2,111,291	988,083	169,747	6,636,394	0	1,594,912	1,742,515	279,680	5,096,268
Engineering		13,642,356	154,704	180,000	528,673	302,188		3,874,779	834,194	2,740,547	311,057	1,986,165	199,084	2,530,965
Land Acquisition		18,825,328	0	480,240	6,101,212			394,195	4,424,173	1,299,120	1,028,599	2,652,255	1,739,005	706,529
Subt.	0.00	32,467,684	154,704	660,240	6,629,885	302,188	0	4,268,974	5,258,367	4,039,667	1,339,656	4,638,420	1,938,089	3,237,494
IDOT Total	83.53	161,623,047	2,890,170	3,384,986	23,873,181	2,413,479	988,083	4,438,721	27,305,507	44,475,168	10,576,429	8,572,386	23,910,848	8,794,089
Local Government Project Awards														
	Miles	Total	Chicago	N Shore	Northwest	N Central	Central	Southwest	South	DuPage	Kane	Lake	McHenry	Will
Intersections		2,830,000			2,830,000									
Signals		800,000	800,000											
Signal Interconnects		3,222,931	3,222,931											
Lighting		763,000			763,000									
Landscaping		22,587,164	22,587,164											
Bike / Pedway		368,485								368,485				
Subt.	0.00	30,571,580	26,610,095	0	3,593,000	0	0	0	0	368,485	0	0	0	0
Engineering		3,789,385	3,175,637								613,748			
Bike / Ped Engr.		106,115						37,526					68,589	
Land Acquisition		2,280,000									2,280,000			
Subt.	0.00	6,175,500	3,175,637	0	0	0	0	37,526	0	0	2,893,748	0	68,589	0
Total	0.00	36,747,080	29,785,732	0	3,593,000	0	0	37,526	0	368,485	2,893,748	0	68,589	0
Grand Total	83.53	198,370,127	32,675,902	3,384,986	27,466,181	2,413,479	988,083	4,476,247	27,305,507	44,843,653	13,470,177	8,572,386	23,979,437	8,794,089

Table - E
 Plan Implementation - Transit System Development and Investment
 (All cost are in total dollars)

2020 Transit Facilities		2020 Strategic Regional Transit (SRT)		Major Transit System Investments			
North Central Service	28,266,285	UP - West Line Extension	4,640,000	Blue Line (Douglas Reconstruction)	70,285,466		
		Southwest Service Extension	25,440,000	Ravenswood (Brown Line)	15,399,946		
		Total	30,080,000	Dan Ryan (Red Line)	71,655,296		
		BNSF - Extension to Oswego (Study)	4,967,500	Pailina Connector	15,125,000		
				Total	172,465,708		
		New Stations		Rolling Stock			
		SWS	Laraway Rd.	2,200,000	Pace	75 Bus Replacements	21,975,000
			Palos Heights	800,000		44 Paratransit Replacements	2,816,000
			Manhattan	2,400,000		190 Vans	7,130,000
		NCS	Schiller Park	850,000		Subt.	31,921,000
			Rosemont	1,200,000	CTA	RT Car Replacement (706)	11,533,845
			Grayslake	1,500,000		Articulated Bus Replacement	28,280,178
			Franklin Park	800,000		Replace 467 Flexible Buses	45,183,951
		UP-W Ext	Elburn	1,600,000		Subt.	84,997,974
			La Fox	1,600,000	Metra	New Locomotives	33,412,000
			Total	12,950,000		New Bi - Level Coaches	76,316,760
						New Highliner (Electric MU Cars)	28,716,250
						Subt.	138,445,010
						Rolling Stock Total	255,363,984

Table - F
Plan Implementation - Pedestrian and Bikeway Investment by Area
(All cost are in total dollars)

Illinois DOT Project Awards

Project Type	Miles	Total	Chicago	N Shore	Northwest	N Central	Central	Southwest	South	DuPage	Kane	Lake	McHenry	Will
Bike Trails		719,108											719,108	
Pedways		0												
Subt.	0.00	719,108	0	0	0	0	0	0	0	0	0	0	719,108	0
Engineering		221,686							221,686					
Land Acquisition		0												
Subt.		221,686	0	0	0	0	0	0	221,686	0	0	0	0	0
IDOT Total	0.00	940,794	0	0	0	0	0	0	221,686	0	0	0	719,108	0

Local Government Project Awards

Project Type	Miles	Total	Chicago	N Shore	Northwest	N Central	Central	Southwest	South	DuPage	Kane	Lake	McHenry	Will
Bike Trails	16.75	8,062,502	825,000		518,720					6,718,782				
Bike Racks		174,890	174,890											
Pedways	5.12	1,391,710				332,178		144,334	546,713	368,485				
Subt.	21.87	9,629,102	999,890	0	518,720	332,178	0	144,334	546,713	7,087,267	0	0	0	0
Engineering		2,045,812	1,304,679				47,898	37,526	28,750	267,474	0	290,896	68,589	
Land Acquisition		0		0									0	
Subt.		2,045,812	1,304,679	0	0	0	47,898	37,526	28,750	267,474	0	290,896	68,589	0
Local Total	21.87	11,674,914	2,304,569	0	518,720	332,178	47,898	181,860	575,463	7,354,741	0	290,896	68,589	0
Grand Total	21.87	12,615,708	2,304,569	0	518,720	332,178	47,898	181,860	797,149	7,354,741	0	290,896	787,697	0

Table - G
Plan Implementation - Long Range Plan and Major Projects

Long Range Plan Transit Investments

North Central Service	Franklin Park to Antioch	28,266,285
	Franklin Pk, Schiller Pk, Rosemont, Grayslake (New Stas.)	4,350,000
	Subt.	32,616,285
Strategic Regional Transit (SRT) Investments		
UP - West Line Extension	Geneva to Elburn	4,640,000
	La Fox and Elburn (New Stas.)	3,200,000
Southwest Service Extension	179th St to Manhattan	25,440,000
	Palos Hgts, Manhattan and Laraway Rd (New Stas.)	5,400,000
BNSF	Extension to Oswego (Study)	4,967,500
CTA - Blue Line	Douglas Branch Reconstruction - Polk St to 54th Ave.	70,285,466
CTA - Brown Line	Ravenswood Line - Station Extensions	15,399,946
CTA - Red Line	Dan Ryan Rehabilitation	71,655,296
CTA	Paulina Connector	15,125,000
CTA	Reconstruct Rail Station Engr. (Block 37)	5,000,000
	Subt.	221,113,208

Major Transit Project Investments

CTA - Bus Replacements (467 Flx)	45,183,951
CTA - Articulated Buses	28,280,178
CTA - Rail Car Purchase 610 (2200's / 2600's and Expansion)	11,533,845

Metra - New Locomotives	33,412,000
Metra - New Bi - Level Cars	76,316,760
Metra - Replace Highliners	28,716,250

Pace - Fixed Route Bus Replacements (Purchase 75)	21,975,000
Pace - Paratransit Bus Replacements (Purchase 44)	2,816,000
Pace - VanPool Vans Replacements (Purchase 190)	7,130,000
Rolling Stock Subt.	255,363,984

Transit Total 509,093,477

Long Range Plan Highway Investments

FAP -420	III 173 @ Richmond Rd	Land Acquistion	119,915
Elgin - O'Hare Extension	US 20 to US 20	Land Acquistion	33,420
FAI-290 (HOV Lane)	@ I-88 to III 50 (Cicero Ave)	Engr I	2,157,255
FAI-55 (Stevenson)	@ Wentworth / Stewart / UP-NS Brg	Brg Repl	5,652,701
FAI-57	I-80 to Little Calumet Riv. (NB)	RS / Brg Recon. (5)	25,163,923
FAI-57	I-94 to Little Calumet Riv. (NB)	RS / Brg Recon. (3)	18,650,335
FAI-57	I-94 to Little Calumet Riv. (NB)	Engr III	1,189,638
FAI-57	I-94 to I-80	Engr II	402,536
FAI-57	I-94 to I-80	State Police	960,000
FAI-57	@ III 1	Engr II	213,119
FAI-80	I-294 to US 41	Engr I	151,185
FAI-80	III 83 to Burnham Ave	Engr II	1,594,054
FAI-80	Burnham Ave to US 41	Engr II	1,018,000
FAI-80	Tollway Oasis - III 83 (Torrence Av)	Engr II	2,371,414
FAI-80	Tollway Oasis - III 83 (Torrence Av)	Land Acquistion	2,047,184
FAI-80	III 83 - Burnham Ave	Temp Wdn/Shldrs	4,286,292
FAI-80	@ III 394 & I-80 (EB)	Drainage / Temp Lts	6,253,784
FAI-80	III 394 to US 41	Purchase Lts & Towers	3,237,649
FAI-80	@ Wentworth (177th - 173rd)	Reconst / Brg Repl	7,182,003
FAI-80	@ I-94 (EB)	Add Lns	7,648,251
	Subt.		90,332,658

Long Range Plan Highway Investments (Cont.)

FAI-94 (Dan Ryan)	47th to 65th Sts	Shldr/Drains/Xover	1,532,943
FAI-94 (Dan Ryan)	31st to I-57	Purch. Lts & Towers	5,269,170
FAI-94 (Dan Ryan)	@ Wentworth, 67th, 57th Sts	Beam Fab	1,909,567
FAI-94 (Dan Ryan)	67th to 95th Sts	Sewer Jacking	8,536,463
FAI-94 (Dan Ryan)	@ 33rd, 35th, 43rd Sts	Brg Reprs	14,936,000
FAI-94 (Dan Ryan)	@ 33rd, 35th, 43rd Sts	Engr III	1,548,400
FAI-94 (Dan Ryan)	@ 75th, 76th Sts	Brg Rehab	8,720,000
FAI-94 (Dan Ryan)	@ 75th, 76th Sts	Engr III	872,000
FAI-94 (Dan Ryan)	15th to 47th Sts	Engr II	2,682,999
FAI-94 (Dan Ryan)	47th to 69th Sts	Engr II	5,250,000
FAI-94 (Dan Ryan)	@ 33rd, 57th, 59th, Wentworth Av	Engr II	474,675
FAI-94 (Dan Ryan)	69th to 115th Sts	Engr II	2,629,868
FAI-94 (Dan Ryan)	@ 71st, 75th, 76th, 83rd Sts	Engr II	566,903
FAI-290 / III 53	Thorndale to III 58 / III72	Recon. / Brg Rehab	62,664,510
FAI-290 / III 53	Thorndale to III 58 / III72	Engr III	3,600,000
FAI-290 / III 53	Thorndale to III 58 / III72	State Police	330,000
FAI-290 / III 53	III 72 to Devon	Engr III	400,000
FAI-290 / III 53	III 72 to Devon	Engr II	115,513

Major Highway Project Investments

III 22 (Half-Day Rd)	I-94 to US 41	Land Acquistion	102,067
III 22 (Half-Day Rd)	III 83 to US 45/III 21	Land Acquistion	744,274
III 22 (Half-Day Rd)	Middle Fork - Chicago River	Land Acquistion	87,939
III 22 (Half-Day Rd)	US 45/III 21 to Tri-State	Land Acquistion	786,263
III 22 (Half-Day Rd)	US 12 to Beushing Rd (Bypass)	Land Acquistion	484,261
III 22 (Half-Day Rd)	I-94 to US 41	Engr II	75,891
III 22 (Half-Day Rd)	III 83 to US 45/III 21	Engr II	9,960
III 22 (Half-Day Rd)	US 45/III 21 to Tri-State	Engr II	374,653
III 22 (Half-Day Rd)	Quentin Rd to III 83	Engr I	76,352
III 22 (Half-Day Rd)	US 12 to Buesching Rd (Bypass)	Engr II	397,216
III 22 (Half-Day Rd)	US 12 to Buesching Rd (Bypass)	Engr (ROW)	37,584
III 22 (Half-Day Rd)	Buesching Rd to Quentin rd	Engr II	53,624

US 41 (Lake Shore Dr)	I-55 to 67th Sts	Landscaping	6,600,000
US 41 (Lake Shore Dr)	56th to 67th Sts	Landscaping	15,987,164

III 53	Elgin - O'Hare to III 64	Engr I	113,086
III 53	III 64 to III 56	Engr I	566,823
III 53	Elgin - O'Hare to III 64	Engr (ROW)	141,218
III 53	Elgin - O'Hare to III 64	Engr I	113,086
III 53	Elgin - O'Hare to III 64	Land Acquistion	6,928
III 53	Elgin - O'Hare to III 64	Land Acquistion	19,423
III 53	Elgin - O'Hare to III 64	Land Acquistion	209,760

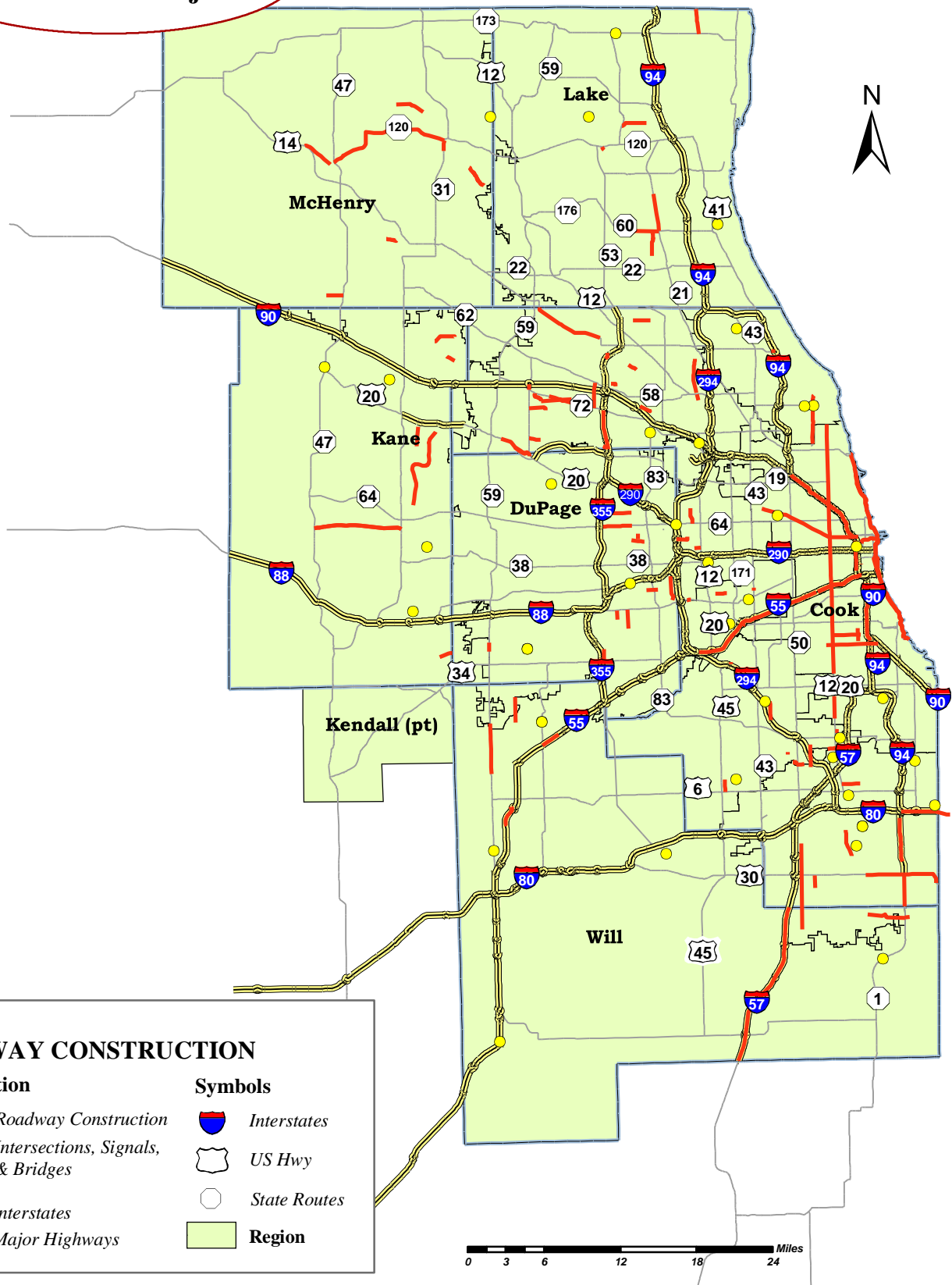
III 64 (North Ave)	III 53 to Addison Rd	Add Lns (4-6)	28,772,909
III 64 (North Ave)	III 53 to Addison Rd	Engr III	1,900,000
III 64 (North Ave)	Addison Rd to Villa Ave	Add Lns (4-6)	9,162,592
III 64 (North Ave)	Addison Rd to Villa Ave	Engr III	600,000
III 64 (North Ave)	III 53 to Villa Ave	Engr II	752,720
III 64 (North Ave)	38th Ave to III 59	Engr II	282,500
III 64 (North Ave)	III 53 to Villa Ave	Land Acq	824,740
III 64 (North Ave)	III 59 to Kautz Rd	Land Acq	13,809

Subt. 191,335,853

Highway Total 281,668,511

Total 790,761,988

FY 2003 Roadway Construction Projects



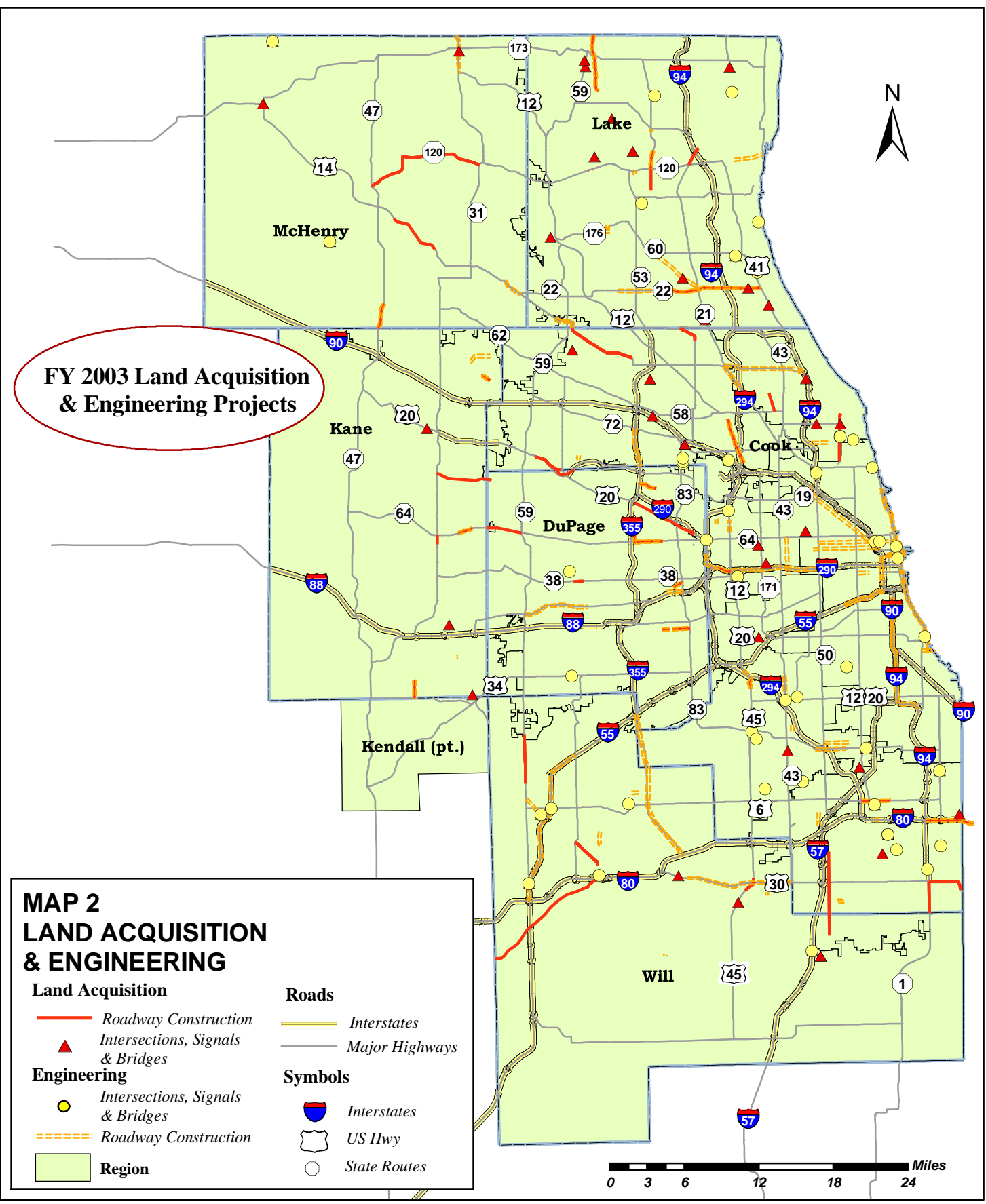
Prepared by:
The Chicago Area Transportation Study
January, 2004



www.catsmpo.com

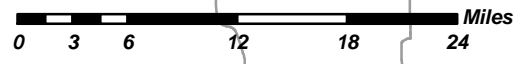
Sources: TIP, IRIS,
Bureau of the Census
Projection:
State Plane, Zone 1201
North American Datum 1927

**FY 2003 Land Acquisition
& Engineering Projects**



**MAP 2
LAND ACQUISITION
& ENGINEERING**

- | | | | |
|-------------------------|----------------------------------|----------------|----------------|
| Land Acquisition | | Roads | |
| | Roadway Construction | | Interstates |
| | Intersections, Signals & Bridges | | Major Highways |
| Engineering | | Symbols | |
| | Intersections, Signals & Bridges | | Interstates |
| | Roadway Construction | | US Hwy |
| | Region | | State Routes |



Prepared by:
The Chicago Area Transportation Study
January, 2004




www.catsmpo.com

Sources: TIP, IRIS,
Bureau of the Census
Projection:
State Plane, Zone 1201
North American Datum 1927





FY 2003 Transit Initiatives

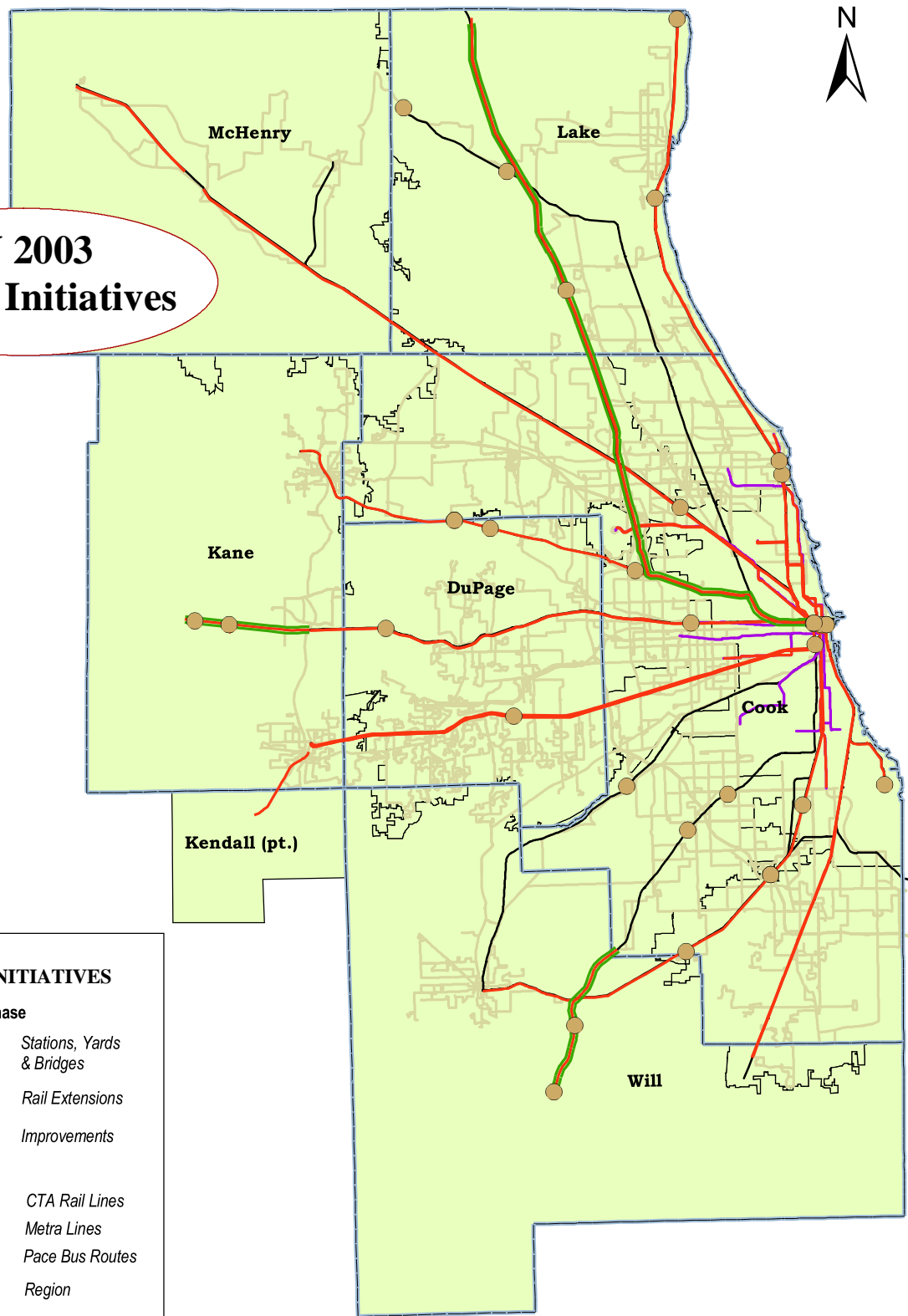
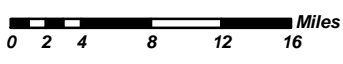
**MAP 3
TRANSIT INITIATIVES**

Work Site Phase

-  Stations, Yards & Bridges
-  Rail Extensions
-  Improvements

Transit

-  CTA Rail Lines
-  Metra Lines
-  Pace Bus Routes
-  Region



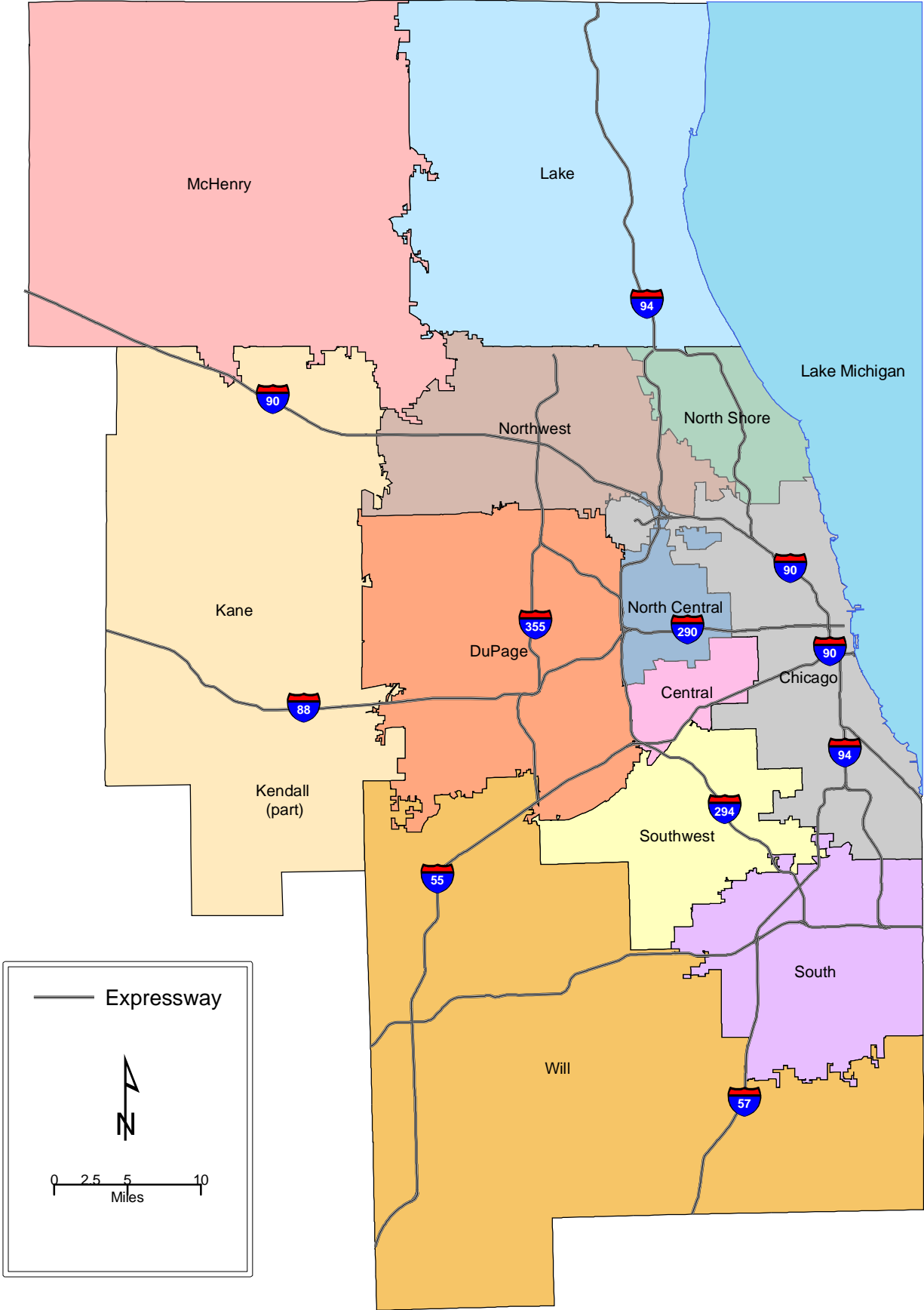
Prepared by:
The Chicago Area Transportation Study
January, 2004



www.catsmpo.com

Sources: TIP, IRIS, CTA, Metra,
Pace & the Bureau of the Census
Projection:
State Plane, Zone 1201
North American Datum 1927

Council of Mayors Boundaries



NE Illinois - Highway Program Awards for Fiscal Year 2003

Illinois DOT Project Awards (FFY 2003)

	FAI	NHS	HBRRP	STP	STP-TE	STPHS/RR	CMAQ	Other Fed	Match Funds	State Funds	Total	%
Chicago	63,578,847	0	1,368,434	0	0	0	0	536,000	7,368,406	76,667,012	149,518,699	22.87%
North Shore	0	4,239,136	0	0	0	0	0	0	1,059,784	3,011,166	8,310,086	1.27%
Northwest	0	10,569,557	1,020,297	0	0	0	201,986	0	2,947,960	81,442,393	96,182,193	14.71%
North Central	0	1,285,600	5,587,018	0	0	0	0	0	1,718,155	4,227,510	12,818,283	1.96%
Central	0	0	2,165,392	0	0	0	111,696	0	569,272	3,072,210	5,918,570	0.91%
Southwest	0	0	0	0	0	0	0	0	0	5,824,694	5,824,694	0.89%
South	13,845,557	26,201,609	18,571,702	0	0	0	0	370,500	10,511,381	20,994,758	90,495,507	13.84%
DuPage County	0	0	0	0	0	0	0	0	0	49,677,901	49,677,901	7.60%
Lake County	0	597,978	0	0	0	75,929	214,042	0	211,442	17,861,702	18,961,093	2.90%
Kane County	0	0	2,155,606	0	0	0	5,926,550	0	2,020,539	3,807,915	13,910,610	2.13%
McHenry County	0	16,622,883	0	0	0	787,950	0	0	4,243,271	5,489,120	27,143,224	4.15%
Will County	13,064,205	12,012,914	4,926,442	0	0	0	3,257,262	0	6,500,733	13,690,459	53,452,014	8.18%
Areawide	0	0	0	0	0	0	0	0	0	29,001,661	29,001,661	4.44%
Grade Crossing Protection Fund (GCPF)	0	0	0	0	0	0	0	0	0	9,919,765	9,919,765	1.52%
Operation GreenLight / Crossing Signals	0	0	0	0	0	0	0	0	0	5,946,276	5,946,276	0.91%
Kendall/Grundy County	25,060,508	0	0	89,463	0	1,156,352	1,199,055	0	3,235,114	51,909	30,792,401	4.71%
Regional / CMAQ	0	0	0	0	0	0	2,340,000	0	585,000	0	2,925,000	0.45%
CMAQ / FTA	0	0	0	0	0	0	35,433,244	0	7,575,811	0	43,009,055	6.58%
Subt.	115,549,116	71,529,677	35,794,892	89,463	0	2,020,230	48,683,835	906,500	48,546,869	330,686,451	653,807,032	100.00%
Council of Mayors												
Chicago	0	0	0	41,585,630	2,384,766	0	6,982,000	8,147,504	27,216,775	1,546,000	87,862,675	39.86%
North Shore	0	0	83,075	1,044,287	0	0	0	0	584,820	0	1,712,182	0.78%
Northwest	0	0	45,518	15,019,201	830,613	0	470,850	0	17,889,890	0	34,256,072	15.54%
North Central	0	0	0	1,731,254	0	0	265,742	0	6,349,720	0	8,346,716	3.79%
West Central	0	0	0	1,231,765	0	0	0	38,400	763,076	0	2,033,241	0.92%
Southwest	0	0	98,706	1,786,608	0	0	524,903	1,114,869	1,261,501	0	4,786,587	2.17%
South	0	0	0	1,860,026	0	0	460,370	168,522	857,198	0	3,346,116	1.52%
DuPage County	0	0	2,878,277	13,829,188	833,812	0	489,707	74,348	8,113,912	0	26,219,244	11.89%
Lake County	0	0	1,027,285	8,899,455	0	0	1,954,759	628,762	5,142,247	0	17,652,508	8.01%
Kane County	0	0	1,924,825	4,816,899	0	0	1,239,480	4,725,197	5,132,072	0	17,838,473	8.09%
McHenry County	0	0	1,926,415	1,068,262	0	0	54,870	0	1,086,890	0	4,138,520	1.88%
Will County	0	0	2,782,681	3,156,134	0	0	0	0	6,317,458	0	12,256,273	5.56%
Subt.	0	0	10,766,782	96,028,709	4,049,191	0	12,442,681	14,897,602	80,715,559	1,546,000	220,448,607	100.00%
Total	115,549,116	71,529,677	46,561,674	96,118,172	4,049,191	2,020,230	61,126,516	15,804,102	129,262,428	332,232,451	874,255,639	

Funding Codes: FAI: Federal-Aid Interstate HBRRP: Special Brg Funding Other Federal Match Funds: State/Local Funds
 NHS: National Highway System ISF: Federal Safety Funds (HHS / RR) Demonstration State Funds: State Funding C
 STP: Surface Transportation Program CMAQ: Congestion Mitigation/Air Quality HighPriority Project (HPP)

Note: State Program costs are based on low bids and Federal Shares are estimated.
 STP costs are based on project account monitoring.

Chicago - Highway Program Awards for Fiscal Year 2003

Illinois DOT Project Awards (FFY 2003)

TIP ID	Yr	Rte / Street	Limits	Work Type	FAI	NHS	HBRRP	STP	STP-TE	STPHS/RR	CMAQ	Other Fed	Match Funds	State Funds	Total	
01-	03	Torrence Ave	Over Conrail/BOCT/IB RR	Beam Fab			129,900						32,475		162,375	BHF-358(002)
01-02-0022	03	I-55	@ Wentworth/ Stewart/UP-NS Brg	Brg Repl	5,087,431								565,270		5,652,701	IM-557-256(293)
01-94-0104	03	I-90/94	Nr Des Plaines & Van Buren	Pump Sta	2,379,454								264,384		2,643,838	IM-90-3(112)63
01-98-0062	03	I-57	@ Genoa / 103rd / 125th Sts	Deck RS	259,255								28,806		288,061	IM-57-7(267)352
01-00-0040	03	FAI-57 (NB)	I-80 to Little Calumet River	RS/Brg Reconst (5)	22,647,531								2,516,392		25,163,923	NHI-57-7(265)344
01-00-0040	03	FAI-57 (NB)	I-94 to Little Calumet River	RS/Brg Reconst (3)	16,785,302								1,865,034		18,650,335	NHI-57-7(266)351
01-	03	I-94 (Kennedy)	@ Hubbards Cave	Repl Its	2,135,080								237,231		2,372,311	IM-000-S(392)
01-00-0025	03	I-90/94 (Dan Ryan)	47th to 65th Sts	Shldr/Drains/X over	1,379,649								153,294		1,532,943	IM-000-S(400)
01-00-0024	03	I-90/94 (Dan Ryan)	31st to I-57	Purchase Luminaires	513,083								57,009		570,092	IM-000-S(412)
01-	03	I-90/94 (Dan Ryan)	@ Wentworth Ave	Steel Fab			846,009						94,001		940,010	BHI-94-3(350)59
01-00-0023	03	I-90/94 (Dan Ryan)	@ 67th St	Steel Fab	480,076								53,342		533,418	IM-94-3(200)59
01-00-0025	03	I-90/94 (Dan Ryan)	@ 57th St	Steel Fab			392,525						43,614		436,139	BHI-000S(418)00
01-00-0023	03	I-90/94 (Dan Ryan)	@ 67th to 95th St	Sewer Jacking	7,682,817								853,646		8,536,463	IM-94-3(113)63
01-00-0024	03	I-90/94 (Dan Ryan)	@ 31st to I-57	Purch Lt Towers	4,229,170								469,908		4,699,078	BHI-000S(414)00
01-00-0040	03	FAI-57	FAI-80 to FAI-94	Police Hirebacks										960,000	960,000	
01-00-0025	03	I-90/94 (Dan Ryan)	@ 33rd St	Engr III									510,000		510,000	
01-00-0025	03	I-90/94 (Dan Ryan)	@ 33rd St	Brg Reprs									5,100,000		5,100,000	
01-	03	I-90/94 (Dan Ryan)	@ 35th St	Brg Reprs									4,932,000		4,932,000	
01-	03	I-90/94 (Dan Ryan)	@ 35th St	Engr III									548,000		548,000	
01-	03	I-90/94 (Dan Ryan)	@ 43rd St	Brg Reprs									4,904,000		4,904,000	
01-	03	I-90/94 (Dan Ryan)	@ 43rd St	Engr III									490,400		490,400	
01-	03	I-90/94 (Dan Ryan)	@ 75th St	Brg Rehab									4,600,000		4,600,000	
01-	03	I-90/94 (Dan Ryan)	@ 75th St	Engr III									460,000		460,000	
01-	03	I-90/94 (Dan Ryan)	@ 76th St	Brg Rehab									4,120,000		4,120,000	
01-	03	I-90/94 (Dan Ryan)	@ 76th St	Engr III									412,000		412,000	
01-	03	I-190 (Kennedy)	@ Wisconsin Central RR	Brg Rehab									25,000,000		25,000,000	
01-	03	I-190 (Kennedy)	Various Overpasses	Brg Reprs									463,334		463,334	
01-	03	31st St	@ MJ&CWI RR	Land Acq										13,827	13,827	
01-00-0040	03	FAI-57	Little Calumet Riv to I-94	Engr III									1,189,638		1,189,638	
01-00-0040	03	FAI-57	Little Calumet Riv to I-94	Engr II									200,982		200,982	
01-00-0040	03	FAI-57	I-80 to Little Calumet River	Engr II									201,554		201,554	
01-98-0063	03	I-55	Kedzie to Damen Aves	Engr II									186,866		186,866	
01-02-0022	03	I-55	Franklin Connector @ Front A	Engr II									19,286		19,286	
01-02-0022	03	I-55	@ Wentworth/ Stewart/UP-NS Brg	Engr II									100,286		100,286	
01-98-0013	03	I-57	@ Ill 1 (Halsted St)	Engr II									213,119		213,119	
01-00-0024	03	I-90/94 (Dan Ryan)	15th St to 47th St	Engr II									2,682,999		2,682,999	
01-00-0025	03	I-90/94 (Dan Ryan)	@ 33rd St	Engr II									151,926		151,926	
01-	03	I-90/94 (Dan Ryan)	@ 57th St	Engr II									165,708		165,708	
01-	03	I-90/94 (Dan Ryan)	@ 59th St	Engr II									20,872		20,872	
01-	03	I-90/94 (Dan Ryan)	@ Wentworth Ave	Engr II									136,169		136,169	
01-00-0024	03	I-90/94 (Dan Ryan)	47th to 69th Sts	Engr II									5,250,000		5,250,000	
01-	03	I-90 (Kennedy)	@ Nagle & Lawrence	Engr II									29,473		29,473	
01-	03	I-90 (Kennedy)	@ Hubbards Cave	Engr II									97,315		97,315	
01-94-0196	03	I-90/94 (Dan Ryan)	@ 71st St	Engr II									163,339		163,339	
01-94-0196	03	I-90/94 (Dan Ryan)	@ 75th St	Engr II									190,664		190,664	
01-94-0196	03	I-90/94 (Dan Ryan)	@ 76th St	Engr II									190,664		190,664	
01-94-0196	03	I-90/94 (Dan Ryan)	@ 83rd St	Engr II									22,236		22,236	
01-00-0024	03	I-90/94 (Dan Ryan)	69th to 115th Sts	Engr II									2,629,868		2,629,868	
01-98-0006	03	Ill 50 (Cicero Ave)	@ N Br Chicago River	Engr II									154,704		154,704	
01-98-0053	03	Kedzie Ave	@ BRC RR	Engr II									42,817		42,817	

Illinois DOT Project Awards (FFY 2003) (Cont.)

01-	03	Ill 50 (Cicero Ave)	I-55 to 63rd St	Corridor Imp							487,273	121,818	609,091	ITS-		
01-	03	Ill 50 (Cicero Ave)	I-55 to 63rd St	Corridor Imp							48,727	12,182	60,909	ITS-		
01-	03	I-90	@ E River Rd & Foster Ave	Brg Repairs									148,934	148,934		
01-	03	US 14 (Broadway)	Foster to Devon	RS									1,100,846	1,100,846		
01-	03	Ill 43 (Harlem Ave)	FAI-55 to 57th St	RS/ C&G									410,361	410,361		
01-	03	95th St	Ashland to Halsted St	RS									493,731	493,731		
01-	03	Stony Island Ave	79th to 69th Sts	RS									1,161,374	1,161,374		
01-	03	Ashland Ave	Archer Ave to 13th St	RS									1,484,591	1,484,591		
01-	03	Ashland Ave	@ NS RR nr 59th St	RS (Lower Rdway)									742,750	742,750		
01-	03	Roosevelt Rd	@ I-90/94	RS									151,653	151,653		
01-	03	Union St	Roosevelt-Taylor	RS									97,301	97,301		
01-	03	FAI 94 (Ohio St)	Over Chicago River	Brg Paint									68,500	68,500		
01-	03	103rd St	@ ICG RR	Underpass Reconst									526,337	526,337		
01-	03	103rd St	Halsted St to Stony Island	RS									2,190,000	2,190,000		
01-	03	Various Loc	Midway Airport Area (2000-0781)	C&G Repl									118,553	118,553		
01-	03	Kedzie Ave	87th to 115th Sts	Sewer Clean									111,184	111,184		
01-00-0020	03	Washington Blvd	Austin Bl to Western Ave	RS									1,306,851	1,306,851		
Subt													536,000	7,368,406	76,667,012	149,518,699

Council of Mayors (Chicago)

TIP ID	Yr	Rte / Street	Limits	Work Type	FAI	NHS	HBRRP	STP	STP-TE	STPHS/RR	CMAQ	Other Fed	Match Funds	State Funds	Total	
01-94-0020	03	Canal St	@ 16th St	Int Recon				880,000					220,000		1,100,000	STPM-5000(937)
01-94-0020	03	Canal St	@ 16th St	Int Recon				6,396,382					2,492,072		8,888,454	STPM-5000(937)
01-95-0009	03	Central Ave	@ Grand Ave / Soo RR	ROW				800,000					200,000		1,000,000	STPM-6000(102)
01-95-0009	03	Central Ave	@ Grand Ave / Soo RR	Brg Repl				6,942,614					1,735,654		8,678,268	STPM-6000(018)
01-95-0009	03	Central Ave	@ Grand Ave / Soo RR	Engr III				600,918					150,230		751,148	STPM-6000(018)
01-94-0074	03	69th St	Halsted St to State	Reconst				3,437,950					859,487		4,297,437	STPM-6000(106)
01-94-0074	03	69th St	Halsted St to State	Engr III				339,635					84,909		424,544	STPM-6000(106)
01-94-0007	03	Halsted St	Maxwell to Harrison St	Reconst				2,750,615					687,652		3,438,267	STPM-6000(111)
01-94-0007	03	Halsted St	Maxwell to Harrison St	Engr III				277,690					69,424		347,114	STPM-6000(111)
01-98-0068	03	Grand Ave	Fullerton to Jefferson	Engr III				215,013					53,753		268,766	STPM-6000(052)
01-98-0068	03	Grand Ave	Fullerton to Jefferson	Reconst				1,898,569					820,544		2,719,113	STPM-6000(052)
01-98-0069	03	63rd St	Western to Ashland Ave	Engr III				429,759					107,440		537,199	STPM-658(001)
01-98-0069	03	63rd St	Western to Ashland Ave	Resurf				3,636,005					1,574,659		5,210,664	STPM-658(001)
01-98-0048	03	Lake Shore Dr	FAI-55 to 67th St	Lscaping				1,000,000					1,552,000		2,552,000	STPF-341(030)
01-98-0048	03	Lake Shore Dr	FAI-55 to 67th St	Lscaping				1,000,000					3,048,000		4,048,000	STPF-341(029)

Council of Mayors (Chicago Cont.)

TIP ID	Yr	Rte / Street	Limits	Work Type	FAI	NHS	HBRRP	STP	STP-TE	STPHS/RR	CMAQ	Other Fed	Match Funds	State Funds	Total	
01-98-0044	03	Monroe St	@ I-94	Brg Imp				3,005,264					751,316		3,756,580	STPM-94-3(335)
01-98-0044	03	Monroe St	@ I-94	Engr III				503,840					125,960		629,800	STPM-94-3(335)
01-97-0002	03	Group V	Signal Imps	Signals				1,899,912					474,978		2,374,890	STPM-6000(126)
01-94-0047	03	Various Locs	Bridge Inspections	Engr				1,101,841					275,460		1,377,301	STPM-6000(102)
01-97-0002	03	Various Locs	Group V I Signals	Engr				155,034					38,758		193,792	STPM-6000(144)
01-94-0007	03	Halsted St	Madison to Fulton Sts	Engr II				87,537					21,884		109,421	STPF-839(061)
01-01-0020	03	Division St	@ Chicago River	Engr				320,000					80,000		400,000	STPM-6000(155)
01-98-0028	03	Division St	@ N Br Chicago River	Engr				319,956					79,989		399,945	STPM-6000(154)
01-	03	Armitage Ave	LeClaire to Elston Ave	Engr				94,439					23,610		118,049	STPM-5000(836)
01-94-0024	03	Division St	Cicero to Lake Shore Dr	Engr				33,482					8,371		41,853	STPM-5000(839)
01-95-0063	03	Wacker Dr	Michigan to State St	Engr				819,963					386,779		1,206,742	STPF-393(006)
01-95-0063	03	Wacker Dr	Michigan to State St	Engr				1,720,546					248,349		1,968,895	STPF-393(006)
01-98-0070	03	Chicago Ave	Laramie to I-94	Engr				182,625					45,690		228,315	STPM-6000(037)
01-98-0072	03	Milwaukee Ave	Lawrence to Erie	Engr				52,828					42,980		95,808	STPM-6000(054)
01-96-0044	03	Archer Ave	@ Ashland Ave	Engr				99,592					24,898		124,490	STPM-6000(073)
01-03-0017	03	Taylor St	@ Chicago River	Engr				583,621					145,905		729,526	STPM-6000(156)
01-94-0037	03	Western Ave	Congress Pkwy to Cermak Rd	Sig Intconn							2,578,345		644,586		3,222,931	CMF-370(
01-99-0019	03	Barrier Free Bikeways	Signage / Facilities Imps	Engr							72,607		18,152		90,759	CMM-
01-01-0009	03	Lakefront Trail	Navy Pier Flyover	Engr I / II							861,556		215,389		1,076,945	CMF-341(024)
01-00-0042	03	Millenium Park	Bike Storage	Engr							109,580		27,395		136,975	CMM-6000(091)
01-97-0021	03	Lakefront Trail	47th to Hayes Dr (PH II)	Const							660,000		165,000		825,000	CMF-HDP-1115(001)
01-01-0013	03	Bike /Transit	Connections Bike Lockers 500	Purchase							139,912		34,978		174,890	CMM-6000(122)
01-99-0021	03	Lake Shore Dr	Variable Message Signing	Install							640,000		160,000		800,000	CMF-341(027)
01-01-0011	03	New Resident / Student	Year 2	Marketing							120,000		30,000		150,000	CMM-6000(150)
01-01-0007	03	Commuter/Michigan	Trolley Service (Yr 3)	Implement							1,800,000		450,000		2,250,000	CMM-000S(044)
01-95-0050	03	Champlain Ave	@ 112th St (Pullman Market Sq)	Reconst				640,000					160,000		800,000	STPTE-
01-01-0014	03	Marquette Dr	Coast Guard Dr to Stony Island	Engr II				51,591					12,898		64,489	STPTE-D001(621)
01-00-0037	03	Vary Locs	Expway Gateways	LScaping				152,000					38,000		190,000	STPTE-D001(540)
01-00-0037	03	Vary Locs	Expressway Gateways	Engr III				1,541,175					385,294		1,926,469	STPTE-D001(540)
01-98-0048	03	US 41 (Lake Shore Dr)	56th to 67th Sts	LScaping								5,996,832	8,444,332		14,441,164	
01-98-0048	03	US 41 (Lake Shore Dr)	56th to 67th Sts	Engr III										1,546,000	1,546,000	
01-98-0097	03	79th St	@ Stony Island Ave	Int Imp								1,235,374			1,235,374	HDP-0307(025)
01-98-0097	03	79th St	@ Stony Island Ave	Engr III								136,818			136,818	HDP-0307(025)
01-98-0118	03	58th St	@ Museum of Science/Industry	Enr I & II								35,000			35,000	HDP-0108(005)
01-02-0040	03	Chicago	Edgewater Parking Lot	Engr I & II / ROW								743,480	0		743,480	TCSP-
				Subt				41,585,630	2,384,766	0	6,982,000	8,147,504	27,216,775	1,546,000	87,862,675	
				Total	63,578,847	0	1,368,434	41,585,630	2,384,766	0	6,982,000	8,683,504	34,585,181	78,213,012	237,381,374	

North Shore - Highway Program Awards for Fiscal Year 2003

Illinois DOT Project Awards (FFY 2003)															
TIP ID	Yr	Rte / Street	Limits	Work Type	FAI	FAP NHS	HBRRP	STP	STP-TE	STPHS/RR	CMAQ	Other Fed	Match Funds	State Funds	Total
02-98-0003	03	Dempster St	Over NS Channel	Beam Fab		154,720							38,680		193,400 NHS-3727(001)
02-98-0003	03	Dempster St	Over NS Channel	Brg Repl		2,187,787							546,947		2,734,734 NHS-3727(002)
02-97-0010	03	McCormick Bl	US 41 (Lincoln Ave) - Devon	Int Imps		1,896,629							474,157		2,370,786 NHS-378(003)
02-98-0013	03	Shermer Rd	Over West Fork Chicago Riv	Brg Reprs										219,249	219,249
02-99-0013	03	Dempster St	@ Hamlin Ave / Keeler-St Louis	Inst / Interconn										140,670	140,670
02-98-0003	03	Dempster St	Over NS Channel	Land Acq										153,960	153,960
02-98-0003	03	Howard St	Crawford to Kedzie Ave	Land Acq										250,396	250,396
02-97-0010	03	McCormick Bl	US 41 (Lincoln Ave) - Devon	Land Acq										1,134	1,134
02-95-0015	03	Shermer Rd	E Lake Ave to Golf Rd	Land Acq										480,240	480,240
02-98-0001	03	Winnetka Rd	Over I-94	Land Acq										604	604
02-01-0006	03	Ill 58 (Dempster St)	@ Niles Center Rd & US 41	Land Acq										30,096	30,096
02-97-0001	03	I-94 (Edens)	Dempster to Devon Ave	Engr (Feas)										2,727	2,727
02-97-0001	03	Ill 21 (Milwaukee ave)	Sanders Rd to I-294	Engr II										25,000	25,000
02-97-0012	03	Oakton St	Over NS Channel	Engr II										295,050	295,050
02-94-0001	03	Willow Rd	Ill 43 to I-94	Engr I										13,573	13,573
02-97-0010	03	McCormick Bl	US 41 (Lincoln Ave) - Devon	Lts										180,000	180,000
02-01-0005	03	FAI- 94 (Edens)	Skokie Rd to Chicago ^ Brgs	Painting										200,000	200,000
02-01-0005	03	FAI- 94 (Edens)	@ Old Orchard Rd	Ramp Repairs										193,340	193,340
02-01-0005	03	Crawford Ave	Wilmette to Old Glenview Rd	Patch>										263,233	263,233
02-01-0005	03	Glenview Rd	Skokie bl to Ridge Rd	Patch>										498,122	498,122
02-01-0005	03	Various Locs	2002-093l	Crack/Joint Reprs										63,772	63,772
Subt					0	4,239,136	0	0	0	0	0	0	1,059,784	3,011,166	8,310,086
Council of Mayors (North Shore)															
02-97-0101	03	Central Ave	Willow Rd to Edens Expy	Reconst				705,950					419,050		1,125,000 STPM-7000(946)
02-97-0101	03	Central Ave	Willow Rd to Edens Expy	Engr III				38,500					16,500		55,000 STPM-7000(946)
02-97-0101	03	Central Ave	Willow Rd to Edens Expy	Engr II				44,422					19,037		63,459 STPM-7000(945)
02-97-0100	03	Howard St	Niles Center to Keystone	Engr II				255,415					109,464		364,879 STPM-8000(109)
02-01-0005	03	Asbury Ave	Over CTA (Skokie Swift)	Engr II			83,075						20,769		103,844 BHM-7003(801)
Subt					0	0	83,075	1,044,287	0	0	0	0	584,820	0	1,712,182
Total					0	4,239,136	83,075	1,044,287	0	0	0	0	1,644,604	3,011,166	10,022,26

Northwest - Highway Program Awards for Fiscal Year 2003

Illinois DOT Project Awards (FFY 2003)																
TIP ID	Yr	Rte / Street	Limits	Work Type	FAI	FAP NHS	HBRRP	STP	STP-TE	STPHS/RR	CMAQ	Other Fed	Match Funds	State Funds	Total	
03-98-0008	03	US 20 (Lake St)	E Bartlett Rd to Elgin-O'Hare Expy	Reconst		10,569,557							2,642,389		13,211,946	NHS-345(39)
03-98-0011	03	US 45	Over Willow Creek	Brg Repl			1,020,297						255,074		1,275,371	BRF-0330(036)
03-03-0003	03	US 45	Holy Fam. Hosp - Camp McDonld	Sig Intconn							201,986		50,497		252,483	CMM-330(039)
03-02-0010	03	Ill 19 (Irving Park Rd)	Barrington to Wize Rds	RS										978,695	978,695	
03-98-0012	03	I-290/ Ill 53	Thorndale Av to Ill 58 / Ill 72	Reconst / Brg Rehab									62,664,510		62,664,510	
03-98-0012	03	I-290/ Ill 53	Thorndale Av to Ill 58 / Ill 72	Engr III									3,600,000		3,600,000	
03-98-0012	03	I-290/ Ill 53	Thorndale Av to Ill 58 / Ill 72	State Police									330,000		330,000	
03-98-0012	03	I-290/ Ill 53	Ill 72 to Devon	Engr III									400,000		400,000	
03-02-0001	03	US 45 (Des Pl Riv Rd)	Ill 58 to US 12	RS									190,132		190,132	
03-97-0002	03	US 14 (NW Hwy)	Lake-Cook Rd to Baldwin Rd	Lts									165,990		165,990	
03-97-0002	03	US 14	Lake-Cook Rd to Hicks Rd	Lscaping									799,893		799,893	
03-94-0031	03	Ill 58 / Ill 72	Hoffman Estates & Schaumburg	Lscaping									687,336		687,336	
03-99-0023	03	US 14 (NW Hwy)	Euclid to Arlington Hgts Rd	Sig Mod									371,227		371,227	
03-97-0002	03	US 14 (NW Hwy)	Lake-Cook to Baldwin	Land Acq									158,614		158,614	
03-97-0002	03	US 14 (NW Hwy)	Baldwin to Hicks	Land Acq									145,810		145,810	
03-98-0008	03	US 20 (Lake St)	E Bartlett Rd to Elgin-O'Hare Expy	Land Acq									2,763,229		2,763,229	
03-	03	US 45	Willow to Euclid	Land Acq									1,363		1,363	
03-	03	Ill 58	DesPlaines River to US 45	Land Acq									1,442,075		1,442,075	
03-98-0038	03	Ill 68	@ Grove Ave	Land Acq									19,062		19,062	
03-98-0017	03	Ill 72	@ Trib A (Higgins Crk)	Land Acq									75		75	
03-97-0004	03	Ill 83	Lake-Cook to Ill 68 (Dundee)	Land Acq									38,235		38,235	
03-	03	Barrington Rd	@ I-90 / Ill 72 /Hassel	Land Acq									504,522		504,522	
03-00-0016	03	Des Plaines River Rd	US 12 to Devon Ave	Land Acq									18,826		18,826	
03-95-0001	03	Elgin-O'Hare Expy	Rohlwing Rd to US 45	Land Acq									33,420		33,420	
03-98-0011	03	US 45	Over Willow Creek	Land Acq									370,496		370,496	
03-94-0096	03	Palatine Rd	WC RR to US 45 / Ill 21	Land Acq									1,176,174		1,176,174	
03-	03	Willow Rd	Ill 21 / US 45 to I-294	Land Acq									6,504		6,504	
03-	03	Wolf Rd	Ill 21 to Euclid Ave	Land Acq									34,842		34,842	
03-98-0012	03	I-290/ Ill 53	Ill 72 to Devon	Engr II									115,513		115,513	
03-97-0002	03	US 14 (NW Hwy)	Lake-Cook to Baldwin	Engr III									740,723		740,723	
03-	03	US 14 (NW Hwy)	@ WC RR & UP RR	Engr I									53,649		53,649	
03-	03	US 45	Willow to Sanders	Engr I									95,743		95,743	
03-	03	Ill 58	DesPlaines River to US 45	Engr II									88,767		88,767	
03-	03	Ill 83	Prospect Ave to Ill 58 / Weller Crk	Engr II									192,464		192,464	
03-00-0016	03	Des Plaines River Rd	US 12 to Devon Ave	Engr II									1,247,310		1,247,310	
03-98-0011	03	US 45	Over Willow Creek	Engr II									27,369		27,369	
03-	03	Willow Rd	Ill 21 / US 45 to I-294	Engr II									124,330		124,330	
03-	03	Hicks Rd (SB)	US 12 to US 14	Patch									379,002		379,002	
03-	03	Hicks Rd (SB)	US 14 to Ill 68	Patch									394,845		394,845	
03-	03	Palatine Rd	US 14 to Rohlwing Rd	Patch									455,503		455,503	
03-	03	US 12	Ill 53 to Euclid Ave	Sewer Clean									44,268		44,268	
03-	03	Ill 19	Ill 25 to Schaumburg Rd	Sewer Clean									97,424		97,424	
03-	03	Ill 72	Ill 25 to Beverly Rd / @ Oakton St	Sewer Clean									59,666		59,666	
03-	03	US 14	Highland to Arlington Hgts Rd	Sewer Clean									36,200		36,200	
03-	03	Ill 68	Ill 59 to Ill 53	Crack/Joint									105,976		105,976	
03-	03	Ill 83 / Oakton St	Ill 72-Devon / Elmhurst-Wolf Rds	Crack/Joint Repr									75,316		75,316	
03-	03	Ill 83	US 14 to Palatine Rd	Sewer Clean									47,321		47,321	
03-	03	Elgin-O'Hare Expy	@ Gary Ave	Pvt Patch									159,974		159,974	
Subt					0	10,569,557	1,020,297	0	0	0	201,986	0	2,947,960	81,442,393	96,182,193	

Council of Mayors (Northwest)

TIP ID	Yr	Rte / Street	Limits	Work Type	FAI	NHS	HBRRP	STP	STP-TE	STPHS/RR	CMAQ	Other Fed	Match Funds	State Funds	Total	
03-99-0112	03	Meacham Rd	Ill 72 to Tower Rd	Add Lns				2,250,000					1,838,000		4,088,000	STPM-8003(116)
03-99-0101	03	Ill 83 (Busse Rd)	@ Landmeir Rd	Int Reconst				1,575,000					1,255,000		2,830,000	STPM-8003(089)
03-99-0109	03	Ill 58	@ New Wilke Rd	Land Acq				250,000					250,000		500,000	STPF-559(006)
03-01-0100	03	Ill 68	Arlington Hgts - Buffalo Grove rds	Lts				319,305					136,845		456,150	STPF-343(010)
03-00-0106	03	Algonquin Rd	Goebbert to Busse Rds	Engr III				37,230					15,955		53,185	STPM-8003(204)
03-00-0106	03	Algonquin Rd	Goebbert to Busse Rds	Lts				372,300					159,557		531,857	STPM-8003(204)
03-00-0105	03	US 20	E Bartlett Rd to Bear Flag Rd	Lts				534,000					229,000		763,000	M-
03-99-0114	03	Rohlwing Rd	US 14 to Industrial	Reconst				1,940,152					1,553,065		3,493,217	STPM-8003(093)
03-99-0114	03	Rohlwing Rd	US 14 to Industrial	Engr III				175,000					75,000		250,000	STPM-8003(093)
03-99-0105	03	Barrington Rd	Old Higgins Rd to I-90	Reconst				2,250,000					6,071,000		8,321,000	STPM-8003(093)
03-99-0110	03	Bode Rd / Sprngguth	Barrington to Schaumburg Rds	Reconst				2,250,000					4,594,553		6,844,553	STPM-8003(253)
03-99-0104	03	Moon Lake Blvd	Ill 72 to Ill 58	Reconst				1,101,580					472,105		1,573,685	STPM-7003(926)
03-00-0103	03	Nerge Rd	Rohlwing Rd to Devon Ave	Engr III				178,603					76,544		255,147	STPM-8003(005)
03-00-0103	03	Nerge Rd	Rohlwing Rd to Devon Ave	Reconst/Wdn/Pkg				1,786,031					826,521		2,612,552	STPM-8003(005)
03-99-0005	03	Rohlwing Rd Ext	Industrial to Commuter Dr	Bike/Ped							266,645		66,661		333,306	CMM-8003(097)
03-99-0006	03	Barker Ave / Weber Dr	Central Rd - Lindn/ Oak-White Oak	Bike/Ped							148,331		37,083		185,414	CMM-7003(705)
03-00-0107	03	Springingsguth Rd	@ Wize Rd	Engr I							55,874		13,969		69,843	CMM-8003(191)
03-	03	Barrington (Main St)	Cook St / Station St /Park Ave	Lscaping / Lts					830,613					207,653	1,038,266	STPTE-D1(623)
03-03-0001	03	Willow Creek	@ Arthur & Pratt Bl (Brigs)	Engr I			45,518							11,379	56,897	BHOS-D1(624)
Subt					0	0	45,518	15,019,201	830,613	0	470,850	0	17,889,890	0	34,256,072	
Total					0	10,569,557	1,065,815	15,019,201	830,613	0	672,836	0	20,837,851	81,442,393	130,438,265	

North Central - Highway Program Awards for Fiscal Year 2003

Illinois DOT Project Awards (FFY 2003)																
TIP ID	Yr	Rte / Street	Limits	Work Type	FAI	NHS	HBRRP	STP	STP-TE	STPHS/RR	CMAQ	Other Fed	Match Funds	State Funds	Total	
04-98-0020	03	US 20 (Lake St)	Over North Ave / Railroad Ave	Beam Fab			240,439						60,110		300,549 BRF-3537(002)	
04-98-0026	03	Ill 38 (Roosevelt)	Over Addison Creek	Brg Repl		1,285,600							321,400		1,607,000 NHS-347(013)	
04-97-0020	03	US 45	Over Salt Creek	Brg Repl			1,689,033						422,258		2,111,291 BHF-330(034)	
04-98-0022	03	Madison St	Over Des Plaines River	Brg Repl			1,656,267						414,067		2,070,334 BRM-1419(005)	
04-98-0020	03	US 20 (Lake St)	@ Railroad Ave	Int Reconst			905,560						226,390		1,131,950 HS-BHM-3537(003)	
04-98-0020	03	US 20 (Lake St)	Over North Ave	Brg Repl			1,095,719						273,930		1,369,649 HS-BHM-3537(003)	
04-95-0001	03	I-290	@ I-88	Land Acq										613,343	613,343	
04-98-0022	03	Madison St	Over Des Plaines River	Land Acq									42,747		42,747	
04-98-0026	03	Ill 38 (Roosevelt)	Over Addison Creek	Land Acq									46,174		46,174	
04-98-0023	03	5th Ave	@ Silver Creek	Land Acq									81,387		81,387	
04-00-0023	03	I-290	@ I-88 to Ill 50	Engr I									2,157,255	2,157,255		
04-01-0301	03	US 45	Armitage Ave to Grand Ave	Engr II									35,000		35,000	
04-97-0020	03	US 45	@ Salt Creek	Engr II									43,138		43,138	
04-98-0002	03	US 45	@ Franklin Ave / Soo RR	Engr II									224,050		224,050	
04-98-0020	03	US 20 (Lake St)	Over North Ave	Engr II									165,693		165,693	
04-98-0026	03	Ill 38 (Roosevelt)	Over Addison Creek	Engr II									36,536		36,536	
04-01-0302	03	Wolf Rd	Winter St to Grand Ave	Engr II									10,000		10,000	
04-	03	5th Ave	Lake St to Main /St Char-Quincy	Engr I									202,500		202,500	
04-	03	Belmont Ave	Wolf Rd to US 45	Engr I									173,000		173,000	
04-	03	FAI-290	@ 25th Ave / California Ave	Brg Beam Repl										396,687	396,687	
				Subt		0	1,285,600	5,587,018	0	0	0	0	1,718,155	4,227,510	12,818,283	
Council of Mayors (North Central)																
04-00-0026	03	St Charles Rd	I-290 to Wolf Rd	Reconst				1,200,500					6,060,500		7,261,000 STPM-7003(629)	
04-97-0006	03	Roy Ave	North Ave to MacArthur Dr	RS				250,921					126,017		376,938 STPM-8003(287)	
04-97-0006	03	Roy Ave	North Ave to MacArthur Dr	Engr III				25,092					10,754		35,846 STPM-8003(287)	
04-01-0011	03	Warren Ave	Forest Ave to US 45	RS				117,907					29,476		147,383 STPM-8003(285)	
04-01-0011	03	Warren Ave	Forest Ave to US 45	Engr III				11,791					2,947		14,738 STPM-8003(285)	
04-99-0107	03	Oak Park Ave	North Ave to Roosevelt Rd	Engr II				125,043					53,590		178,633 STPM-8003()	
04-02-0002	03	NorthLake	Belle Dr/ Country Club/Charles	S/W							265,742		66,436		332,178 CMM-8003(218)	
				Subt		0	0	1,731,254	0	0	265,742	0	6,349,720	0	8,346,716	
				Total		0	1,285,600	5,587,018	1,731,254	0	0	265,742	0	8,067,875	4,227,510	21,164,999

Central - Highway Program Awards for Fiscal Year 2003

Illinois DOT Project Awards (FFY 2003)																
TIP ID	Yr	Rte / Street	Limits	Work Type	FAI	NHS	HBRRP	STP	STP-TE	STPHS/RR	CMAQ	Other Fed	Match Funds	State Funds	Total	
05-98-0002	03	US 34 (Ogden Ave)	Over Des Plaines River	Brg Repl			2,165,392						541,348		2,706,740	BHF-311(025)
05-98-0012	03	Joliet Rd	Over IHB RR	Brg Deck Repl										1,432,279	1,432,279	
05-02-0001	03	Ill 43 (Harlem)	32nd to 34th Sts	Sig Intconn							111,696		27,924		139,620	CMF-348(021)
05-	03	FAI-55	@ Central Ave / Ramps	Land Acq										150,944	150,944	
05-98-0012	03	Joliet Rd	Over IHB RR	Land Acq										9,408	9,408	
05-	03	FAI-55	@ Central Ave / Ramps	Engr II										114,399	114,399	
05-	03	FAI-55	@ I-294 (Tri-State)	Engr II										143,817	143,817	
05-	03	US 45	@ I-M Canal/S&S/ ICG RR	Joint Reprs										95,455	95,455	
05-	03	US 45	@ I-M Canal/S&S/ ICG RR	Joint Reprs										95,455	95,455	
05-	03	US 45	@ DesPlaines River	Joint Reprs										509,098	509,098	
05-	03	US 45	@ DesPlaines River	Joint Reprs										95,455	95,455	
05-	03	FAI-55	Willow Springs Rd - Kedzie Ave	Crack/Joint										372,900	372,900	
05-	03	Ill 171 (First Ave)	Over FAI-55	Shielding										53,000	53,000	
				Subt	0	0	2,165,392	0	0	0	111,696	0	569,272	3,072,210	5,918,570	
Council of Mayors (Central)																
05-97-0005	03	Washington Ave	Maple to Prairie Aves	Reconst				704,234					559,868		1,264,102	STPM-8003(106)
05-97-0005	03	Washington Ave	Maple to Prairie Aves	Engr III				70,423					23,475		93,898	STPM-8003(106)
05-01-0001	03	Woodside Rd	Longcommon Rd to 31st St	RS				244,975					81,658		326,633	STPM-8003(247)
05-01-0001	03	Woodside Rd	Longcommon Rd to 31st St	Engr III				24,497					8,166		32,663	STPM-8003(247)
05-99-0106	03	Central Council	Vehicle Pre-Empt (47Locs)	Opticom				163,400					70,024		233,424	STPM-8003(203)
05-99-0106	03	Central Council	Vehicle Pre-Empt (47Locs)	Opticom				24,236					10,387		34,623	STPM-8003(203)
05-00-0006	03	Western Springs	Ped Underpass	Engr I								38,400	9,498		47,898	HPD-1259(001)
				Subt	0	0	0	1,231,765	0	0	0	38,400	763,076	0	2,033,241	
				Total	0	0	2,165,392	1,231,765	0	0	111,696	38,400	1,332,348	3,072,210	7,951,811	

Southwest - Highway Program Awards for Fiscal Year 2003

Illinois DOT Project Awards (FFY 2003)																
TIP ID	Yr	Rte / Street	Limits	Work Type	FAI	NHS	HBRRP	STP	STP-TE	STPHS/RR	CMAQ	Other Fed	Match Funds	State Funds	Total	
06-98-0053	03	US 45	Ill 171 to 87th st	Land Acq										299,805	299,805	
06-	03	Ill 43	@ Tinley Creek	Land Acq										2,225	2,225	
06-	03	Ill 50 (Cicero Ave)	@ 123rd St	Land Acq										92,165	92,165	
06-98-0036	03	127th St	@ Navaho Creek	Land Acq										180,560	180,560	
06-98-0067	03	US 45	87th to Cal-Sag Channel	Engr III										2,000,000	2,000,000	
06-98-0067	03	US 45	87th to Cal-Sag Channel	Engr II										277,830	277,830	
06-98-0053	03	US 45	Ill 171 to 87th st	Engr II										531,610	531,610	
06-00-0017	03	Ill 43	Over 95th St	Engr I										15,375	15,375	
06-00-0017	03	Ill 43	Over 95th St	Engr II										790,386	790,386	
06-97-0008	03	Ill 50 (Cicero Ave)	@ 127th / I-294	Engr III										96,801	96,801	
06-98-0013	03	Ill 83	@ Mill Creek	Engr II										118,446	118,446	
06-	03	SW Hwy	Over B&O RR/Stoney Crk	Engr I										24,238	24,238	
06-98-0037	03	119th St	@ Mill Creek	Engr II										158,734	158,734	
06-	03	127th St	Homan to Ill 83	Engr II										44,331	44,331	
06-	03	Kean Ave	Over Mill Creek	Engr II										25,153	25,153	
06-	03	Broadway Ave	Francisco to Ashland	RS										380,079	380,079	
06-	03	Ill 43	127th to 131st Sts	Guard Rail										20,000	20,000	
06-	03	111th St	@ Jordan Dr	Sig Inst										200,866	200,866	
06-	03	Ill 7 (SW Hwy)	Over BOCT RR	Deck Beam System										189,606	189,606	
06-	03	95th St	Melvina to Western Ave	Sewer Clean										149,747	149,747	
06-	03	Kedzie Ave	87th to 115th Sts	Sewer Clean										179,680	179,680	
06-	03	111th St	Harlem to Ridgeland Aves	Sewer Clean										47,057	47,057	
Subt						0	0	0	0	0	0	0	0	0	5,824,694	5,824,694

Council of Mayors (Southwest)

TIP ID	Yr	Rte / Street	Limits	Work Type	FAI	NHS	HBRRP	STP	STP-TE	STPHS/RR	CMAQ	Other Fed	Match Funds	State Funds	Total	
06-00-0039	03	Cork Ave	79th to Archer Ave (0.11 Mi)	S/W				86,874					48,828		135,702	STPM-8003(126)
06-00-0039	03	Cork Ave	79th to Archer Ave (0.11 Mi)	S/W				5,526					3,106		8,632	STPM-8003(126)
06-02-0105	03	SW Hwy	@ 103rd St / Virginia	Int Imp				232,726					99,720		332,446	STPM-8003(230)
06-02-0105	03	SW Hwy	@ 103rd St / Virginia	Engr III				23,273					9,974		33,247	STPM-8003(230)
06-02-0004	03	151st St	@ Orlandbrook Dr	Int Imp				302,400					129,600		432,000	STPM-8003(196)
06-02-0004	03	151st St	@ Orlandbrook Dr	Engr II				5,913					2,534		8,447	STPM-8003(196)
06-02-0111	03	94th Ave	151st to 159th Sts	RS				315,000					190,979		505,979	STPM-8003(269)
06-02-0010	03	SW Hwy	Cicero Ave to 95th st	Engr III				47,883					11,970		59,853	STPM-8003(257)
06-02-0010	03	SW Hwy	Cicero Ave to 95th st	RS				478,825					119,707		598,532	STPM-8003(257)
06-02-0104	03	123rd St	Western to Vincennes Aves	RS/S-W				96,784					41,479		138,263	STPM-8003(283)
06-02-0104	03	123rd St	Western to Vincennes Aves	Engr III				9,678					4,150		13,828	STPM-8003(283)
06-02-0113	03	76th St	Ill 83 to 127th St	Engr I				60,291					25,839		86,130	STPM-8003(259)
06-02-0005	03	Oak Park Ave	111th to 115th Sts	Engr I				40,733					17,458		58,191	STPM-8003(183)
06-00-0027	03	127th St	Ill 83 to Homan Ave	Engr II				38,631					16,556		55,187	STPF-344(029)
06-00-0028	03	123rd St	Cicero to Kedzie Aves	Engr II				26,146					11,205		37,351	STPM-8003(224)
06-00-0025	03	Ridgeland Ave	@ 93rd St	Engr II				15,925					6,825		22,750	STPM-366(004)
06-99-0005	03	Crawford Ave	131st to 145th Sts	Sig Interconnect							244,735		59,934		304,669	CMM-7003(753)
06-99-0004	03	Ridgeland Ave	103rd to 115th Sts	Sig Interconnect							250,147		62,537		312,684	CMM-7003(751)
06-03-0001	03	Ill 43 (Harlem Ave)	79th to 91st Sts (S/W)	Engr II							30,021		7,505		37,526	CMF-348(023)
06-00-0045	03	Crestwood	142nd/143rd/Lamon & Laramie	St Reconst								1,114,868	366,919		1,481,787	HPD-996(005)
06-00-0045	03	Crestwood	142nd/143rd/Lamon & Laramie	Engr III								1	1		1	HPD-996(005)
06-02-0006	03	Blue Island	Division St @ Cal Sag Brgs	Engr I			49,353						12,338		61,691	BHOS-D1(615)
06-02-0006	03	Blue Island	Chatham St @ Cal Sag Brgs	Engr I			49,353						12,338		61,691	BHOS-D1(615)
				Subt	0	0	98,706	1,786,608	0	0	524,903	1,114,869	1,261,501	0	4,786,587	
				Total	0	0	98,706	1,786,608	0	0	524,903	1,114,869	1,261,501	5,824,694	10,611,281	

South - Highway Program Awards for Fiscal Year 2003

Illinois DOT Project Awards (FFY 2003)																
TIP ID	Yr	Rte / Street	Limits	Work Type	FAI	NHS	HBRRP	STP	STP-TE	STPHS/RR	CMAQ	Other Fed	Match Funds	State Funds	Total	
07-97-0041	03	127th St	Over IAIS RR	Beam Fab			1,247,294						311,823		1,559,117	BHF-344(31)
07-98-0008	03	139th St	Over GTW RR / IHB RR	Brg Replace			2,466,842						616,710		3,083,552	BHM-1598(003)
07-00-0015	03	US 30 / Ill 83	Glenwood-Dyer to Sauk Trl Rd	Reconst / Brg			5,091,205						1,272,801		6,364,006	BRF-353(009)
07-98-0040	03	Ridge Rd	Over IC RR	Brg Repl			743,843						185,961		929,804	BRM-1620(004)
07-98-0035	03	Ill 50 (Cicero)	Flossmoor Rd to Steger Rd	RS			2,944,638						736,160		3,680,798	BRF-F-350(017)
07-98-0035	03	Ill 50 (Cicero)	@ Butterfield Creek	Brg Repl			454,058						113,515		567,573	BRF-F-350(017)
07-98-0039	03	Torrence Ave	Over NS / BOCT / IHB RR	Brg Repl			2,124,487						531,122		2,655,609	BHF-358(003)
07-98-0001	03	Wentworth Ave	Over Little Calumet River	Brg Repl			1,578,747						394,687		1,973,434	BRM-2946(002)
07-98-0017	03	Reigel Rd	Over Butterfield Creek	Brg Repl			673,294						168,324		841,618	BRM-2860(001)
07-97-0041	03	127th St	Over IAIS RR	Beam Fab			1,247,294						311,823		1,559,117	BHF-344(31)
07-00-0015	03	US 30	Ill 394 to Ill 83	Add Lns/Reconst		9,383,958							2,345,990		11,729,948	NHF-353(008)
07-00-0034	03	Dixie Hwy	Vollmer Rd to 183rd St	RS		319,134						370,500	79,786		769,420	HDP-NHF-179(06)
07-98-0038	03	Wood St	Over Cal-Union Ditch	Brg Repl		512,038							128,010		640,048	NHS-2857(006)
07-95-0001	03	FAI-80	Ill 83 (Torrence Av) to Burnham Av	Temp Wdn/Shldr	3,857,663								428,629		4,286,292	IM-80-5(52)161
07-95-0001	03	FAI-80	@ Il 394 & I-80 (EB) Advance Wo	Drainage/Temp Lts	5,628,406								625,378		6,253,784	IM-80-5(52)160
07-	03	FAI-94	170th / Prince Dr & Van Dam Rd	Brg Repl/Recon	4,084,853								453,873		4,538,726	IM-94-3(349)72
07-95-0001	03	FAI-80	I-94 (EB) @ I-80	Recon												
07-95-0001	03	FAI-80	Ill 394 to US 41	Purch Luminaires	274,635								30,515		305,150	IM-000-S(413)
07-95-0001	03	FAI-80	Ill 394 to US 41	Purch Lt Towers		2,639,249							293,250		2,932,499	NHI-000-S(415)00
07-95-0001	03	FAI-80	Under Wentworth 177th - 173rd	Reconst / Brg Repl		6,463,803							718,200		7,182,003	NHI-805(055)162
07-95-0001	03	FAI-80	@ I-94 (Eastbound)	Add Lane / Brg Exp		6,883,426							764,825		7,648,251	NHI-805(054)160
07-	03	FAI-57	@ 119th St	Land Acq										5,147	5,147	
07-95-0001	03	FAI-80	Tollway Oasis to Ill 83	Land Acq									2,047,184		2,047,184	
07-95-0003	03	US 6 (159th St)	I-294 (Tri-State) to Ill 1	Land Acq									3,287,282		3,287,282	
07-00-0015	03	US 30	Ill 394 to Ill 83	Land Acq									818,410		818,410	
07-98-0035	03	Ill 50 (Cicero)	@ Butterfield Creek	Land Acq									18,291		18,291	
07-97-0041	03	127th St	@ IAIS RR	Land Acq									286,586		286,586	
07-	03	Park Ave	171st to Dixie Hwy	Land Acq									212,107		212,107	
07-98-0017	03	Reigel Rd	@ Butterfield Creek	Land Acq									11,767		11,767	
07-98-0040	03	Ridge Rd	Over IC RR	Land Acq									43,513		43,513	
07-98-0039	03	Torrence Ave	Over NS / BOCT / IHB RR	Land Acq									13,604		13,604	
07-98-0001	03	Wentworth Ave	@ Little Calumet River	Land Acq									5,015		5,015	
07-98-0038	03	Wood St	Over Cal-Union Ditch	Land Acq									4,447		4,447	
07-98-0008	03	139th St	Over GTW RR / IHB RR	Land Acq									5,642		5,642	
07-95-0001	03	FAI-80	Ill 294 to US 41	Engr I										151,185	151,185	
07-95-0001	03	FAI-80	Ill 83 to Burnham Ave	Engr II									1,594,054		1,594,054	
07-95-0001	03	FAI-80	Burnham Ave to US 41	Engr II									1,018,000		1,018,000	
07-95-0001	03	FAI-80	Tollway Oasis to Ill 83	Engr II									2,371,414		2,371,414	
07-94-0001	03	FAI-394	159th to Thornton-Lansing Rd	Engr II									1,687,000		1,687,000	
07-95-0003	03	US 6 (159th St)	I-294 (Tri-State) to Ill 1	Engr II									397,220		397,220	
07-98-0009	03	Ill 83	North Creek & 135th/Tinley Crk	Engr II									68,416		68,416	
07-97-0041	03	127th St	@ IAIS RR	Engr II									156,486		156,486	
07-98-0041	03	Chicago Hgts Rd	@ Butterfield Crk	Engr II									36,800		36,800	
07-	03	Greenway Bikeway	Power Conservation Area - State	SEngr II									221,686		221,686	
07-00-0014	03	Joe Orr Rd	Over Ill 394	Engr II									203,279		203,279	
07-98-0040	03	Ridge Rd	Over IC RR	Engr II									30,701		30,701	
07-98-0039	03	Torrence Ave	Over NS / BOCT / IHB RR	Engr II									199,655		199,655	
07-98-0039	03	Torrence Ave	Over NS / BOCT / IHB RR	Engr II									48,468		48,468	
07-	03	Western Ave	135th to I-57	Feasibility									32,365		32,365	
07-98-0038	03	Wood St	Over Cal-Union Ditch	Engr II									37,464		37,464	
07-99-0029	03	147th St	@ Tinley Creek	Engr II									125,339		125,339	

Illinois DOT Project Awards (FFY 2003 Cont.)															
TIP ID	Yr	Rte / Street	Limits	Work Type	FAI	NHS	HBRRP	STP	STP-TE	STPHS/RR	CMAQ	Other Fed	Match Funds	State Funds	Total
07-02-0006	03	US 30	Halsted St to Ill 394	RS										863,110	863,110
07-02-0008	03	Ill 394	Thornton-Lansing to Joe Orr Rds	RS										3,143,966	3,143,966
07-96-0023	03	Wentworth Ave	167th St to State St	RS										672,278	672,278
07-98-0018	03	Broadway Ave	Francisco to Ashland Aves	RS										380,080	380,080
07-98-0022	03	I-57	@ 125th St	Brg RS										75,812	75,812
07-	03	I-57	@ Vollmer Rd	Misc										130,000	130,000
07-	03	State St	Sauk Trail to Steger Rds	Patch										175,229	175,229
07-	03	US 30 (Lincoln Hwy)	@ Torrence Ave (WT Sta)	Reprs										294,978	294,978
07-	03	Ill 1	16th St to Union Ave	Sewer Clean										120,778	120,778
					13,845,557	26,201,609	18,571,702	0	0	0	0	370,500	10,511,381	20,994,758	90,495,507

Council of Mayors (South)															
TIP ID	Yr	Rte / Street	Limits	Work Type	FAI	NHS	HBRRP	STP	STP-TE	STPHS/RR	CMAQ	Other Fed	Match Funds	State Funds	Total
07-94-0024	03	Richton Rd	Crete Rd to Ronald	Engr III				79,944					34,262		114,206 STPM-0256(003)
07-94-0024	03	Richton Rd	Crete Rd to Ronald	Reconst				630,000					270,000		900,000 STPM-0256(003)
07-94-0024	03	Richton Rd	Crete Rd to Ronald	Reconst				66,008					16,502		82,510 STPM-0256(003)
07-03-0011	03	154th St	Dixie Hwy to Park Ave	RS				521,500					108,095		629,595 STPM-8003(321)
07-03-0011	03	154th St	Dixie Hwy to Park Ave	Engr III				42,000					18,000		60,000 STPM-8003(321)
07-00-0115	03	Governors Hwy	US 30 to 219th St (EJ&E RR)	RR Safety				100,000					115,000		215,000 STPM-7003(889)
07-96-0027	03	Joe Orr Rd	Burnham Ave to Ind St Ln	Engr II				142,025					60,868		202,893 STPM-8003(160)
07-03-0001	03	Lockwood Ave	167th to 175th Sts	Engr II				87,500					37,500		125,000 STPM-8003(234)
07-99-0026	03	171st St	Wood to Ashland Ave	Engr II				191,049					81,878		272,927 STPM-7003(765)
07-99-0006	03	Oak Park Ave / I-80	Amphitheater Bike Path	Engr II							23,000		5,750		28,750 CMM-8003(187)
07-00-0025	03	Oak Forest Metra Sta	159th & Cicero (1.2 Mi)	S/W							237,970		59,493		297,463 CMM-8003(082)
07-99-0006	03	Poplar Ave	Karlov to Metra Sta.	Engr III							25,200		6,300		31,500 CMM-8003(082)
07-99-0006	03	Poplar Ave	Karlov to Metra Sta.	S/W							174,200		43,550		217,750 CMM-8003(082)
07-02-0003	03	South Suburbs	Regional Dispatch Trauma Ctr.									168,522	0		168,522 TSCP-
Subt					0	0	0	1,860,026	0	0	460,370	168,522	857,198	0	3,346,116
Total					13,845,557	26,201,609	18,571,702	1,860,026	0	0	460,370	539,022	11,368,579	20,994,758	93,841,623

DuPage County - Highway Program Awards for Fiscal Year 2003

Illinois DOT Project Awards (FFY 2003)														Other Fed	Match Funds	State Funds	Total
TIP ID	Yr	Rte / Street	Limits	Work Type	FAI	NHS	HBRRP	STP	STP-TE	STPHS/RR	CMAQ						
08-94-0001	03	Ill 64 (North Ave)	Addison Rd to Villa Rd	Add Lns (4-6)												9,162,592	9,162,592
08-94-0001	03	Ill 64 (North Ave)	Ill 53 to Addison Rd	Add Lns (4-6)												28,772,909	28,772,909
08-94-0001	03	Ill 64 (North Ave)	Ill 53 to Addison Rd	Engr III												1,900,000	1,900,000
08-94-0001	03	Ill 64 (North Ave)	Addison Rd to Villa Rd	Engr III												600,000	600,000
08-	03	Ogden Ave	Ill 83 to Cook Co Ln	RS												654,845	654,845
08-	03	I-290	@ Ill 83 & I-355	Noise Barriers												700,000	700,000
08-98-0025	03	US 20 (Lake St)	@ York Rd / Walnut to York	Land Acq												316,568	316,568
08-	03	US 20 (Lake St)	Bloomingtondale to Medinah Rds	Land Acq												114,973	114,973
08-98-0014	03	Ill 53	Army Trail to Ill 64	Land Acq												209,760	209,760
08-98-0014	03	Ill 53	Elgin-O'Hare to Ill 64	Land Acq												19,423	19,423
08-00-0003	03	Maple/Chicago Ave	Cumnor to Ill 83	Land Acq												25,452	25,452
08-98-0041	03	Ill 64	Kautz Rd to Ill 59	Land Acq												13,809	13,809
08-94-0001	03	Ill 64	Ill 53 to Villa Ave	Land Acq												824,740	824,740
08-94-0033	03	US 20 (Lake St)	Rohling Rd to Addison Rd	Land Acq												137,744	137,744
08-00-0007	03	Ill 19 (Irving Pk Rd)	I-290 to Prospect Ave	Land Acq												15,292	15,292
08-00-0067	03	Ill 56	Summit Rd to Ill 83	Land Acq												345,598	345,598
08-98-0039	03	Ill 38 (Roosevelt Rd)	Myrtlewood Ln to West St	Land Acq												83,254	83,254
08-98-0014	03	Ill 53	Elgin-O'Hare to Ill 64	Land Acq												6,928	6,928
08-	03	Ill 56	Ill 59 to Winfield Rd	Engr II												200,000	200,000
08-98-0014	03	Ill 53	Elgin-O'Hare to Ill 64	Engr I												113,086	113,086
08-00-0007	03	Ill 19 (Irving Pk Rd)	I-290 to Prospect Ave	Engr I												363,123	363,123
08-00-0007	03	Ill 19 (Irving Pk Rd)	I-290 to Prospect Ave	Engr II												144,000	144,000
08-98-0014	03	Ill 53	Elgin-O'Hare to Ill 64	Engr I												113,086	113,086
08-98-0008	03	Ill 53	Ill 64 to Ill 56	Engr I												566,823	566,823
08-00-0067	03	Ill 56	Summit Rd to Ill 83	Engr II												275,776	275,776
08-00-0010	03	Ill 56	Ill 59 to Naperville Rd	Engr I												187,285	187,285
08-98-0014	03	Ill 53	Elgin-O'Hare to Ill 64	Engr (ROW)												141,218	141,218
08-	03	Ill 56	Winfield Rd to Naperville Rds	Engr II												185,000	185,000
08-97-0010	03	22nd St	Ill 56 to Ill 83	Engr I												20,266	20,266
08-00-0003	03	Maple/Chicago Ave	Cumnor to Ill 83	Engr (ROW)												197,864	197,864
08-00-0003	03	Maple/Chicago Ave	Cumnor to Ill 83	Engr II												794,622	794,622
08-	03	Ill 64	38th Ave to Ill 59	Engr II												282,500	282,500
08-94-0001	03	Ill 64	Ill 53 to Villa Ave	Engr II												752,720	752,720
08-	03	Ill 59	Ferry Rd to Meridian Pkwy	Engr I												770,000	770,000
08-	03	Ill 38 (Roosevelt Rd)	@ County Farm Rd	Engr I												67,000	67,000
08-	03	I-355 / I-290	@ US 20 / Ill 53/Addison/	Brg Paint												273,944	273,944
08-	03	I-290	@ I-355 /	Brg Paint												325,700	325,700
08-	03	I-55 & I-80	Various Loc 4 Brgs	Brg Paint												1	1
Subt						0	0	0	0	0	0	0	0	0	0	49,677,901	49,677,901

Council of Mayors (DuPage Mayors & Managers Assn.)

TIP ID	Yr	Rte / Street	Limits	Work Type	FAI	NHS	HBRRP	STP	STP-TE	STPHS/RR	CMAQ	Other Fed	Match Funds	State Funds	Total	
08-97-0013	03	Diehl Rd	Eola Rd to Ill 59	Add Lanes				5,723,200					2,876,800		8,600,000	STPM-8003(098)
08-02-0015	03	Ogden Ave	Radcliff to Old Tavern Rd/Ivanhoe	S/W				276,364					92,121		368,485	STPF-311(024)
08-99-0009	03	Wood Dale Trails		Bike Trls / 2 Brgs				1,154,000					385,000		1,539,000	STPM-
08-01-0007	03	Villa Pk	Grt Western Trl (Addison-Villa)	Bike Trl (1.2 Mi)	E3			240,813					80,270		321,083	STPM-8003(020)
08-95-0028	03	York/Hargar Rds	Salt Creek - 22nd St to I-88	Engr III				159,649					53,638		213,287	STPM-8003(313)
08-95-0028	03	York/Hargar Rds	Salt Creek - 22nd St to I-88	Bike/Ped Brg				1,599,649					533,216		2,132,865	STPM-8003(313)
08-99-0102	03	Woodridge	83rd St/ 71st St / Hobson (2.0 Mi)	Bike Connectors (3)				619,061					206,352		825,413	STPM-8003(113)
08-00-0027	03	Fullerton Ave	@ Addison / Church / Lombard	Int Imps				1,659,000					1,598,900		3,257,900	STPM-7003(939)
08-00-0029	03	Schick Rd	@ Springfield Dr	Int Imp				410,091					175,753		585,844	STPM-7003(877)
08-00-0045	03	83rd St	Janes to Woodward Aves	Reconst				410,957					178,245		589,202	STPM-8003(076)
08-01-0011	03	Fairview Ave	Ogden to 55th St	RS>				1					0		1	STPM-7003(972)
08-02-0012	03	Springfield Dr	US 20 to Windsor Rd	RS>>												
08-02-0011	03	Glen Ellyn Rd	Ironwood to Byron	RS>>				544,600					233,400		778,000	STPM-
08-02-0018	03	N Ardmore Ave	St Charles Rd to UPRR	RS				116,629					49,984		166,613	STPM-8003(243)
08-00-0030	03	Main St	US 34 to Franklin St	RS>				548,831					235,213		784,044	STPM-7003(972)
08-02-0022	03	Woodward Ave	75th to Wheeler St	RS				263,892					113,097		376,989	STPM-8003(270)
08-01-0007	03	Villa Pk	Grt Western Trl (Addison-Villa)	Bike Trl (1.2 Mi)							256,707		64,177		320,884	CMM-8003(020)
08-99-0009	03	Wood Dale Trails		Bike Trls / 2 Brgs							233,000		58,250		291,250	CMM-7003(691)
08-95-0049	03	Wheaton	@ UP-W Fair Grounds (Ped Brg)	Engr II					146,510				36,616		183,126	STPTE-D001(421)
08-95-0048	03	31st St	Trinity Ln to Jorie Blvd	Bike Trail					687,302				387,698		1,075,000	STPTE-D001(410)
08-99-0035	03	Meyers Rd	Over I-88	Brg Repl			2,613,778						653,444		3,267,222	BRM-7003(640)
08-99-0035	03	Meyers Rd	Over I-88	Engr III			237,324						59,331		296,655	BRM-7003(640)
08-00-0069	03	Naperville	Washington St @ W Br Du Page	Engr II			27,175						6,794		33,969	BHM-8003(047)
08-	03	Du Page	Greenway Trail Alternatives	Engr								74,348	10,000		84,348	TCSP-
08-99-0015	03	Countywide	ITS (Interconnects)	Engr III				102,451					25,613		128,064	ITS-117(002)
				Subt	0	0	2,878,277	13,829,188	833,812	0	489,707	74,348	8,113,912	0	26,219,244	
			County Project Summary		0	0	2,878,277	13,829,188	833,812	0	489,707	74,348	8,113,912	49,677,901	75,897,145	

Kane County - Highway Program Awards for Fiscal Year 2003

Illinois DOT Project Awards (FFY 2003)															
TIP ID	Yr	Rte / Street	Limits	Work Type	FAI	NHS	HBRRP	STP	STP-TE	STPHS/RR	CMAQ	Other Fed	Match Funds	State Funds	Total
09-98-0039	03	US 20	Over Pingree Creek	Brg Repl										551,380	551,380
09-01-0011	03	III 25	Nr III 56	Retain Wall			1,148,678						287,170	20,000	1,435,848
09-01-0011	03	III 25	Nr III 56	Retain Wall											20,000
09-00-0001	03	III 59	Glacier Park to McCoy Dr	RS										1	1
09-98-0040	03	III 31	.5 mi S of US 20 to Wild Rose Ln	RS										1,015,114	1,015,114
09-98-0024	03	III 25	Over UP-W	Brg Repl			1,006,927						251,732		1,258,659
09-94-0001	03	III 72	III 68 to III 25	Reconst							5,926,550		1,481,638		7,408,188
09-	03	III 31	Webster St to Caterpillar Dr	RS										374,368	374,368
09-	03	III 72 (Higgins Rd)	Over I -90	Brg Reprs										139,064	139,064
09-98-0030	03	III 56	Over Blackberry Creek	Brg Reprs										51,273	51,273
09-02-0003	03	US 20 (Lake St)	@ Old Barn Rd	Land Acq										6,443	6,443
09-01-0011	03	III 25	Nr III 56	Land Acq										254,832	254,832
09-00-0012	03	III 64	7th Ave to Dunham Rd	Land Acq										205,304	205,304
09-94-0001	03	III 72	@ III 68 & III 25	Land Acq										507,187	507,187
09-98-0022	03	Hills Ave	@ Waubensee Creek	Land Acq										54,833	54,833
09-98-0024	03	III 25	Over UP-W	Engr II										48,566	48,566
09-00-0012	03	III 64	7th Ave to Dunham Rd	Engr II										141,254	141,254
09-94-0001	03	III 72	III 68 to III 25	Engr II										169,803	169,803
09-	03	III 47	Plank Rd to Plato Rd	Crack/ Joint										27,770	27,770
09-	03	III 31	III 62 to Strom Dr	Crack/ Joint										44,820	44,820
09-	03	III 25 / III 19	Shales Bl to Schaumburg Rd	Crack/ Joint										62,747	62,747
09-98-0003	03	III 38	Randall Rd to III 47	Crack/ Joint										54,400	54,400
09-	03	III 64	III 47 to De Kalb Co Ln	Crack/ Joint										78,756	78,756
Subt					0	0	2,155,606	0	0	0	5,926,550	0	2,020,539	3,807,915	13,910,610

Council of Mayors (Kane Urban)															
TIP ID	Yr	Rte / Street	Limits	Work Type	FAI	NHS	HBRRP	STP	STP-TE	STPHS/RR	CMAQ	Other Fed	Match Funds	State Funds	Total
09-94-0018	03	Randall Rd	III 64 to III 38	Land Acq				1,000,000					250,000		1,250,000 STPM-336(116)
09-95-0011	03	Randall Rd	III 64 to III 38	ROW				500,000					1,780,000		2,280,000 STPF-336(016)
09-95-0015	03	Lk Marion Rd/Williams	III 25 to Washington	Engr III				303,775					130,190		433,965 STPM-8003(223)
09-95-0015	03	Lk Marion Rd/Williams	III 25 to Washington	REconst				2,539,625					1,800,021		4,339,646 STPM-8003(223)
09-95-0015	03	Lk Marion Rd/Williams	III 25 to Washington	Engr II				27,553					27,554		55,107 STPM-8003(226)
09-94-0017	03	Webster/River/Mill	III 31 to III 25	RS				126,429					42,143		168,572 STPM-8003(279)
09-94-0017	03	Webster/River/Mill	III 31 to III 25	Engr III				12,643					4,214		16,857 STPM-8003(279)
09-95-0011	03	Orchard Rd	Jerico Rd to US 30	Engr II				306,874					306,874		613,748 STPF-336(004)
09-94-0087	03	E New York St	@ Eola Rd	Int Imp							1,239,480		309,870		1,549,350 CMM-7003(305)
09-96-0018	03	Stearns Rd	Randall to Dunham Rds	Land Acq								765,000			765,000 HDP-1386(002)
09-96-0018	03	Stearns Rd	Randall to Dunham Rds	Land Acq								3,691,307			3,691,307 HDP-1386(002)
09-	03	Fox River Bridges	Various Locs (Tech Admin)	Land Acq								268,890			268,890 HDP-1386(002)
09-99-0013	03	Big Timber Rd	Nr UP RR	Engr III			131,695						32,924		164,619 BRM-8003(058)
09-99-0013	03	Big Timber Rd	Nr UP RR	Brg Repl			616,896						154,224		771,120 BRM-8003(058)
09-99-0013	03	Big Timber Rd	Nr UP RR	Engr III			74,859						18,715		93,574 BRM-8003(058)
09-98-0050	03	Kane	Granart Rd @ Big Rock Creek	Brg Repl			1,037,760						259,440		1,297,200 BRS-168(102)
09-03-0011	03	Aurora	Illinois Ave @ Fox River	Engr I			63,615						15,903		79,518 BHM-8003(276)
Subt					0	0	1,924,825	4,816,899	0	0	1,239,480	4,725,197	5,132,072	0	17,838,473
Total					0	0	4,080,431	4,816,899	0	0	7,166,030	4,725,197	7,152,611	3,807,915	31,749,083

Lake County - Highway Program Awards for Fiscal Year 2003

Illinois DOT Project Awards (FFY 2003)															
TIP ID	Yr	Rte / Street	Limits	Work Type	FAI	NHS	HBRRP	STP	STP-TE	STPHS/RR	CMAQ	Other Fed	Match Funds	State Funds	Total
10-	03	US 14 (NW Hwy)	Hart Rd to Lake-Cook Rd	Sig Intconn							214,042		53,511		267,553
10-98-0050	03	Ill 131	State Line to Ill 173	Int Reconst										2,791,735	2,791,735
10-98-0032	03	Ill 173	Over N Br Mill Creek	Brg Repl		597,978							149,495		747,473
10-	03	Ill 59	@ Monville Rd	Sig Inst						75,929			8,437		84,365
10-00-0006	03	Ill 83	@ Engle Dr	Land Acq										7,953	7,953
10-97-0008	03	Ill 83	Wisc St Ln to Petite Lk	Land Acq										1,161,726	1,161,726
10-96-0017	03	Ill 83	@ Washington St	Land Acq										694,991	694,991
10-	03	Ill 83 (Milwaukee Ave)	@ Ill 132 (Grand Ave)	Land Acq										26,636	26,636
10-00-0007	03	Ill 131 (Green Bay Rd)	@ 21st St	Land Acq										12,862	12,862
10-00-0005	03	Ill 120	@ Bacon Rd & Cedar Lk Rd	Land Acq										12,908	12,908
10-00-0009	03	Ill 134 (Railroad Ave)	@ Cedar Lk Rd	Land Acq										8,733	8,733
10-98-0021	03	Ill 43	@ North Br Chicago River	Land Acq										2,137	2,137
10-98-0033	03	Ill 173	@ Boat Channels W of Ill 59	Land Acq										107,635	107,635
10-98-0031	03	Ill 176	@ Bangs Lake Drainage Ditch	Land Acq										73,830	73,830
10-01-0018	03	Ill 59	@ Beach Grove Rd	Land Acq										141,791	141,791
10-94-0008	03	US 45	Ill 120 to Ill 137	Land Acq										101,988	101,988
10-	03	Ill 22	US 12 to Beushing Rd (Bypass)	Land Acq										484,261	484,261
10-	03	FAP 420	Ill 173 @ Richmond Rd	Land Acq										119,915	119,915
10-98-0023	03	US 45	@ Aptakisic Creek	Land Acq										12,740	12,740
10-94-0007	03	US 45	Washington St to Ill 120	Land Acq										755,718	755,718
10-94-0003	03	Ill 21 (Milwaukee Ave)	Washington St to Ill 120	Land Acq										305,660	305,660
10-94-0001	03	Ill 22	US 45 / Ill 21 to I-94	Land Acq										786,263	786,263
10-94-0001	03	Ill 22	I-94 to US 41	Land Acq										102,067	102,067
10-94-0001	03	Ill 22	Ill 83 to US 45/Ill 21	Land Acq										744,274	744,274
10-94-0048	03	Ill 22	Middle Fork Chicago River	Land Acq										87,939	87,939
10-98-0055	03	Deerfield Rd	@ E Skokie Ditch	Land Acq										9,318	9,318
10-04-0001	03	Ill 22	Ill 83 to US 45/Ill 21	Engr II										9,960	9,960
10-94-0001	03	Ill 22	I-94 to US 41	Engr II										75,891	75,891
10-99-0003	03	US 41 (Skokie Hwy)	@ Ill 132 (Grand Ave)	Engr II										500,000	500,000
10-99-0017	03	US 45	@ Ill 132 (Grand Ave) / Rollins Rd	Engr II										361,891	361,891
10-02-0013	03	US 45	Ill 60 to Ill 22	Engr I										1,116,003	1,116,003
10-94-0007	03	US 45	Washington St to Ill 120	Engr II										54,797	54,797

Illinois DOT Project Awards (FFY 2003) (Cont.)

TIP ID	Yr	Rte / Street	Limits	Work Type	FAI	NHS	HBRRP	STP	STP-TE	STPHS/RR	CMAQ	Other Fed	Match Funds	State Funds	Total	
10-97-0008	03	Ill 83	Wisc St Ln to Petite Lk	Engr II										193,431	193,431	
10-	03	Ill 137	Over Peterson Rd	Engr II										44,197	44,197	
10-94-0001	03	Ill 22	US 45 / Ill 21 to I-94	Engr II										374,653	374,653	
10-98-0021	03	Ill 43	@ North Br Chicago River	Engr II										58,768	58,768	
10-	03	Ill 22	Beushing Rd to Quentin Rd	Engr II										53,624	53,624	
10-	03	Ill 22	US 12 to Beushing Rd (Bypass)	Engr (ROW)										37,584	37,584	
10-	03	Ill 22	US 12 to Beushing Rd (Bypass)	Engr II										397,216	397,216	
10-01-0022	03	Ill 22	Quentin Rd to Ill 83	Engr I										76,352	76,352	
10-	03	Ill 53 / Ill 120	@ Gilmer Rd	Building Demol										66,508	66,508	
10-	03	Ill 137	Wisc St Ln to Winthrop harbor	Sewer Clean										58,921	58,921	
10-	03	US 41	Clavey Rd to Lake-Cook Rd	Barrier Wall Repr										584,203	584,203	
10-	03	Park Rds / Lots	Illinois Beach St Pk	RS										2,555,700	2,555,700	
10-97-0037	03	Ill 60 / Ill 83	EJ&E RR to Ill 21	RS										1,149,790	1,149,790	
10-02-0003	03	Ill 83	Ill 137 to Ill 120	RS>												
10-	03	Ill 120	Neville Dr to Harding St	RS>										189,117	189,117	
10-	03	US 45	Allanson to North Shore Ave	RS										140,632	140,632	
10-01-0020	03	Ill 21	Ill 176 to Ill 60 (Townline Rd)	RS										824,472	824,472	
10-	03	Ill 83 / McHenry Rd	N of Lake-Cook Rd	Patch										76,557	76,557	
10-	03	Various Rtes	Countywide	Pvt Mrkg										1	1	
10-	03	Ill 120	Des Plaines Riv to UP RR	Brg Pnt (7)										190,364	190,364	
10-99-0015	03	Ill 83	@ Shorewood Rd / Drury Ln	Sig Mod										117,990	117,990	
Subt.					0	597,978	0	0	0	75,929	214,042	0	211,442	17,861,702	18,961,093	
Council of Mayors (Lake Urban)																
10-00-0012	03	Fairfield Rd	Ill 176 to Lakewood FP (Bikeway)	Engr II				232,717						58,179	290,896	STPM-D001(568)
10-97-0006	03	Washington St	US 45 to Hunt Club Rd	Engr III				442,854						189,795	632,649	STPM-7003(677)
10-97-0006	03	Washington St	US 45 to Hunt Club Rd	Reconst / Add Ins				5,137,509						2,201,888	7,339,397	STPM-7003(677)
10-97-0030	03	Fairway Dr	Huron St to Greenview Court	W /RS				2,782,358						1,192,440	3,974,798	STPM-7003(658)
10-97-0030	03	Fairway Dr	Huron St to Greenview Court	Engr III				278,236						119,244	397,480	STPM-7003(658)
10-94-0038	03	Ill 176	Fremont / Gilmer Rds	Engr II				25,781						6,446	32,227	STPM-7003(161)
10-99-0004	03	Wilson Rd	@ Ill 134 (Big Hollow - Long Lake)	Int Imp							1,213,187			303,289	1,516,476	CMM-7003(696)
10-95-0015	03	Prairie Ave	@ US 45	Land Acq							364,000			91,000	455,000	CMM-
10-02-0006	03	Midlothian Rd	@ Winchester Rd	Engr I							109,449			27,352	136,801	CMM-8003(207)
10-02-0002	03	Lake-Cook TMA	Mid-Day Shuttle	Implement							200,000			50,000	250,000	CMM-000S(382)
10-99-0012	03	Deerpath Rd	Over Skokie River	Brg Repl			697,072							174,268	871,340	BHM-7003(763)
10-99-0012	03	Deerpath Rd	Over Skokie River	Engr III			69,707							17,427	87,134	BHM-7003(763)
10-01-0005	03	Milburn Rd	@ North Mill Creek	Engr II			27,200							6,800	34,000	BRM-7003(
10-99-0011	03	Lake Forest	Old Elm Rd @ Skokie River	Engr I			73,689							18,422	92,111	BRM-8003(201)
10-02-0003	03	Prairie Rd	@ Indian Creek	Engr I			100,546							25,137	125,683	BHM-003(211)
10-02-0014	03	Moffett Rd	@ Drainage Ditch	Engr I			59,071							14,767	73,838	BRM-8003(180)
10-03-0016	03	Belvidere Rd	Green Bay to Sheridan Rds	Engr I							68,123			17,031	85,154	CMM-8000(329)
10-	03	Lake Co.	Lake Co. Traffic Mngt Ctr.									628,762	628,762		1,257,524	TCSP
Subt					0	0	1,027,285	8,899,455	0	0	1,954,759	628,762	5,142,247	0	17,652,508	
Total					0	597,978	1,027,285	8,899,455	0	75,929	2,168,801	628,762	5,353,689	17,861,702	36,613,601	

McHenry County - Highway Program Awards for Fiscal Year 2003

Illinois DOT Project Awards (FFY 2003)																
TIP ID	Yr	Rte / Street	Limits	Work Type	FAI	NHS	HBRRP	STP	STP-TE	STPHS/RR	CMAQ	Other Fed	Match Funds	State Funds	Total	
11-01-0001	03	McCullom Lk Rd	E Wonder Lk Rd - Ringwood Rd	Align & RS						787,950			87,550		875,500	
11-	03	III 62 (Algonquin Rd)	Sandbloom Rd to Fox River Brg	RS										305,553	305,553	
11-94-0019	03	III 120	Fleming Rd to Dot St	RS / Sigs		2,303,147							575,787		2,878,934	
11-94-0019	03	III 120 / III 31	Dot St to III 31	Reconst / Sigs		11,208,626							2,802,156		14,010,782	
11-94-0019	03	III 120	III 47 to Fleming Rd	W/RS Ints/Sigs		3,111,110							777,778		3,888,888	
11-98-0019	03	III 120	US 14 to Throop St	RS										393,410	393,410	
11-	03	III 23	III 176 to US 20	Misc										175,837	175,837	
11-98-0021	03	III 31	III 120 to High St	RS										199,649	199,649	
11-98-0017	03	US 12	@ N Br Nippersink Crk	Land Acq										1,182	1,182	
11-00-0002	03	US 14 / III 173	Moleker Crk to III 173 / UP RR	Land Acq										5,209	5,209	
11-98-0016	03	US 14	@ Lawrence Creek	Land Acq										22,611	22,611	
11-97-0012	03	US 14	Lake Shore Dr to Dole Ave	Land Acq										18,120	18,120	
11-98-0024	03	III 47 (Vine St)	Kruetzer to Reed Rd	Land Acq										353	353	
11-94-0019	03	III 120	III 47 to III 31 (Front St)	Land Acq										1,693,065	1,693,065	
11-00-0005	03	III 176	@ S Br Kishwaukee Riv	Land Acq										59,668	59,668	
11-99-0007	03	US 12 (Richmond)	Wisc St Ln to III 31 (Bypass)	Engr (Feasibility)										150,000	150,000	
11-99-0007	03	US 12 (Richmond)	Wisc St Ln to III 31	Engr I										20,063	20,063	
11-98-0016	03	US 14	@ Lawrence Creek	Engr II										199,084	199,084	
11-98-0024	03	III 47 (Vine St)	Kruetzer to Reed Rd	Engr I										254,802	254,802	
11-00-0005	03	III 176	@ S Br Kishwaukee Riv	Engr I										269,161	269,161	
11-	03	III 176	Kishwaukee Riv to Gee Rd	Engr II										176,823	176,823	
11-01-0003	03	Grand Illinois Trail	Bull Valley Rd to Moraine Hills Pk	Bike Trail										719,108	719,108	
11-	03	US 14	@ Harvard Wt Sta	Reprs										103,843	103,843	
11-	03	III 120	Fox River to III 60	Patch										271,859	271,859	
11-	03	III 23	III 176 to III 20	Patch										175,837	175,837	
11-	03	Various Rtes		Pvt Mrkg Reflectrs										234,208	234,208	
11-	03	III 47 / III 173	Price-III 120 / Boone Co-White Oak	Crack/Joint										39,675	39,675	
Subt						0	16,622,883	0	0	0	787,950	0	0	4,243,271	5,489,120	27,143,224

Council of Mayors (McHenry Co.)

TIP ID	Yr	Rte / Street	Limits	Work Type	FAI	NHS	HBRRP	STP	STP-TE	STPHS/RR	CMAQ	Other Fed	Match Funds	State Funds	Total	
11-00-0015	03	Lake Ave	Huntley to Riverside	Reconst				474,291					118,573		592,864	STPM-8003(101)
11-00-0015	03	Lake Ave	Huntley to Riverside	Engr III				47,429					11,857		59,286	STPM-8003(101)
11-	03	McCullom Lake Rd	Hickory Dr to Lake Shore Dr	Engr III				8,331							10,414	STPM-8003(304)
11-	03	McCullom Lake Rd	Hickory Dr to Lake Shore Dr	RS				83,311					20,828		104,139	STPM-8003(304)
11-00-0014	03	W Main St	Bonnie Brae to Ill 47	Engr III				42,763					46,691		89,454	STPM-7003(953)
11-00-0014	03	W Main St	Bonnie Brae to Ill 47	W/RS/				412,137					393,619		805,756	STPM-7003(953)
11-02-0001	03	US 14	@ Main St to Ill 22 (S/W)	Engr I							54,870		13,719		68,589	CMF-305(020)
11-00-0017	03	Bay View Ln	Over Pistakee Lk Rd	Engr III			90,620						22,654		113,274	BROS-111(036)
11-97-0004	03	Deep Cut Rd	Over Union Pacific RR	Brg Repl			929,600						232,400		1,162,000	BROS-111(031)
11-00-0017	03	Bay View Ln	Over Pistakee Lk Rd	Brg Repl			906,195						226,549		1,132,744	BROS-111(036)
				Subt	0	0	1,926,415	1,068,262	0	0	54,870	0	1,086,890	0	4,138,520	
				Total	0	16,622,883	1,926,415	1,068,262	0	787,950	54,870	0	5,330,161	5,489,120	31,281,744	

Will County - Highway Program Awards for Fiscal Year 2003

Illinois DOT Project Awards (FFY 2003)															
TIP ID	Yr	Rte / Street	Limits	Work Type	FAI	FAP NHS	HBRRP	STP	STP-TE	STPHS/RR	CMAQ	Other Fed	Match Funds	State Funds	Total
12-00-0002	03	US 6 / US 52	Over Des Plaines River	Brg Repl			4,926,442						1,231,611		6,158,053 BHM-313(008)
12-98-0024	03	I-55	@ Wilmington Rd (River Rd)	Brg Repl	3,366,700								374,078		3,740,778 IM-55-6(211)240
12-98-0024	03	I-55	@ Wilmington Rd (River Rd)	Beam Fab	273,141								30,349		303,490 IM-55-6(210)240
12-02-0002	03	FAI-57	Steger Rd to Kankakee Co	RS	9,424,364								1,047,152		10,471,515 IM-57-7(268)325
12-	03	Weber Rd	@ 111th St	Int Imp		1,243,614							310,904		1,554,518 NHF-856(012)
12-	03	US 6	Roberts Ave to W of I-55	Add Lns/Lts		3,172,095							793,024		3,965,119 NHF-392(003)
12-	03	US 6	I & M Canal to Roberts Ave	Add Lns/Lts		4,763,804							1,190,951		5,954,755 NHF-392(003)
12-98-0046	03	Ill 394	Over Abandoned (Milw RR)	Brg Reconst		2,833,400							708,350		3,541,750 NHF-332(066)
12-00-0016	03	W Frontage Rd	Along US 30 & W Frontage Rd	Sig Intconn							251,118		62,779		313,897 CMM-8003(88)
12-00-0015	03	FAI-55	Naperville - Weber Rds	Aux Lns							3,006,144		751,536		3,757,680 CMM-8003(88)
12-	03	New Avenue	W of Will/Cook Ln	RS										56,329	56,329
12-98-0037	03	I-57	@ Manhattan - Monee Rd	Land Acq										19,301	19,301
12-95-0003	03	US 6	@ Rock Run Creek	Land Acq										668,782	668,782
12-	03	US 6	Roberts Ave to W of I-55	Land Acq										1,314,173	1,314,173
12-	03	US 30 / Ill 59	Ill 126 to Caton Farm Rd	Land Acq										123,181	123,181
12-98-0050	03	US 30	@ Lily Cache Crk	Land Acq										92,304	92,304
12-	03	US 30	Essington Rd to Larkin Ave	Land Acq										649,173	649,173
12-94-0007	03	US 30	Larkin to Cass Aves	Land Acq										127,564	127,564
12-00-0007	03	US 45	@ Laraway / Eastern Ave	Land Acq										18,428	18,428
12-94-0008	03	US 45	Colorado to Nebraska	Land Acq										318,448	318,448
12-98-0005	03	Ill 50	@ Court St	Land Acq										86,903	86,903
12-98-0002	03	Ill 59 (Cottage St)	DuPage River to I-55	Land Acq										23,704	23,704
12-95-0001	03	Ill 59 (Division St)	111th to 143rd Sts	Land Acq										345,949	345,949
12-98-0022	03	I-55	@ Renwick Rd (Plainfield Rd)	Engr II										68,925	68,925
12-	03	I-55	@ Ill 53	Engr II										320,822	320,822
12-97-0027	03	I-55	I-80 to Naperville Rd	Engr I										1,599,121	1,599,121
12-98-0002	03	I-55	@ Ill 59 & Du Page River	Engr I										1,355,294	1,355,294
12-98-0037	03	I-57	@ Manhattan - Monee Rd	Engr II										162,389	162,389
12-	03	US 6 (Eames St)	I & M Canal to Roberts Ave	Engr II										125,163	125,163
12-	03	US 6 (Eames St)	Roberts Ave to W of I-55	Engr II										29,565	29,565
12-00-0002	03	US 6	@ Des Plaines River	Engr II										57,015	57,015
12-	03	US 30 / Ill 59	Ill 126 to Caton Farm Rd	Engr II										1,000,000	1,000,000
12-94-0007	03	US 30	Larkin to Cass Aves	Engr III										482,932	482,932
12-00-0006	03	US 30	Williams to US 45	Engr II										550,000	550,000
12-00-0006	03	US 30	US 45 to Ill 43	Engr II										550,000	550,000
12-00-0008	03	US 30	Williams to Ill 43	Engr I										430,965	430,965
12-97-0002	03	US 30	Ill 59 to N of I-55	Engr I										103,718	103,718
12-98-0050	03	US 30	@ Lily Cache Creek	Engr II										61,378	61,378
12-95-0004	03	Ill 53 / Ill 7	Caton Farm Rd to Ill 7	Engr II										105,000	105,000
12-95-0001	03	Ill 59 (Division St)	111th to 143rd Sts	Engr III										460,327	460,327
12-	03	Ill 59 (Division St)	Caton Farm Rd to US 52	Engr II										1,000,000	1,000,000

Illinois DOT Project Awards (FFY 2003)															
TIP ID	Yr	Rte / Street	Limits	Work Type	FAI	FAP NHS	HBRRP	STP	STP-TE	STPHS/RR	CMAQ	Other Fed	Match Funds	State Funds	Total
12-	03	I-80	Over Des Plaines River	Brg Repr										15,000	15,000
12-	03	I-80	Ill 53 to Richard St 4 Brgs	Clean/Paint										285,000	285,000
12-02-0017	03	I-57	Wt Sta Reprs (Peotone)	Wt Sta										208,450	208,450
12-	03	US 30	@ Raynor	Bldg Demol										99,426	99,426
12-	03	US 52 (Jefferson)	@ Houbolt Rd	Drainage Imp										20,781	20,781
12-	03	Ill 53 / US 6	Chicago to Washington Sts	RS										149,999	149,999
12-	03	US 30 (Jefferson St)	Over Des Plaines River	Pier Protection										604,950	604,950
Subt					13,064,205	12,012,914	4,926,442	0	0	0	3,257,262	0	6,500,733	13,690,459	53,452,014

Council of Mayors (Joliet & Bolingbrook)

12-99-0111	03	111th St	Ill 59 to Naperville-Plainfield Rd	Add Lns/Reconst				1,000,000					4,194,499	5,194,499	STPM-7003(992)
12-00-0028	03	Black Rd	@ Ill 59	Int Reconst				585,459					146,364	731,823	STPF-338 (027)
12-98-0015	03	Weber Rd	@ 111th St	Int Reconst				909,091					645,425	1,554,516	STPF-856(012)
12-98-0015	03	Weber Rd	@ 111th St	Engr III				90,909					64,542	155,451	STPF-856(012)
12-00-0028	03	Black Rd	@ Ill 59	Engr III				58,546					14,636	73,182	STPF-338 (027)
12-00-0112	03	Pfeiffer Rd	US 30 to Sauk Trail Rd	Engr II				71,965					17,991	89,956	STPM-7003(798)
12-00-0043	03	151st St	Farrel Rd to Ill 171	Engr II				120,164					30,041	150,205	STPM-8003(099)
12-96-0005	03	Manhattan / Metra	Commuter Sta @ Smith Rd	Engr II				320,000					80,000	400,000	STPT-
12-98-0059	03	New Lenox	Cedar Rd @ Hickory Creek	Land Acq			472,400						118,100	590,500	BRM-8003(170)
12-99-0010	03	Francis Rd	@ Marley Creek	Brg Repl			1,164,617						291,154	1,455,771	BRM-7003(625)
12-99-0010	03	Francis Rd	@ Marley Creek	Engr II			21,954						5,489	27,443	BRM-7003(624)
12-99-0010	03	Francis Rd	@ Marley Creek	Engr III			103,981						25,995	129,976	BRM-7003(625)
12-00-0103	03	Plainfield/Naperville Rd	@ Du Page River	Brg Repl			960,000						668,290	1,628,290	BRM-7003(912)
12-97-0013	03	Joliet	Patterson Rd @ Quarry	Engr II			39,824						9,955	49,779	BROS-0197(078)
12-02-0018	03	Lockport	Oak St @ Fiddymnt Creek	Engr I			19,905						4,977	24,882	BROS-D1(618)
Subt					0	0	2,782,681	3,156,134	0	0	0	0	6,317,458	0	12,256,273
Total					13,064,205	12,012,914	7,709,123	3,156,134	0	0	3,257,262	0	12,818,191	13,690,459	65,708,287

NE Illinois - CMAQ Projects Transfer to FTA (2003)

FFY 2003	Work Type	FAI	FAP NHS	HBRRP	STP	STP-TE	STPHS/RR	CMAQ	Other Fed	Match Funds	State Funds	Total		
18-02-0659 03	Metra SW Service @ Laraway Rd (New Station)	Const						1,144,000		286,000		1,430,000	CMM-000T(103)	
18-01-0587 03	Metra SW Service @ Manhattan (New Station)	Const						1,040,000		260,000		1,300,000	CMM-000T(103)	
18-03-0570 03	Metra SW Service @ Oak Lawn (Parking)	Const						208000		52,000		260000	CMM-000T(103)	
18-03-0588 03	N Central Service @ Schiller Park (New Station)	Const						442,000		110,500		552,500	CMM-000T(103)	
18-03-0587 03	N Central Service @ Rosemont (New Station)	Const						624,000		156,000		780,000	CMM-000T(103)	
18-03-0586 03	N Central Service @ Grayslake (New Station)	Const						780,000		195,000		975,000	CMM-000T(103)	
18-03-0585 03	N Central Service @ Franklin Park (New Station)	Const						416,000		104,000		520,000	CMM-000T(103)	
18-03-0559 03	N Central Service @ Vernon Hills (Parking Exp)	Const						197,600		49,400		247,000	CMM-000T(103)	
18-03-0578 03	UP-West Line @ La Fox (New Station)	Const						832,000		208,000		1,040,000	CMM-000T(103)	
18-03-0576 03	UP-West Line @ Elburn (New Station)	Const						832,000		208,000		1,040,000	CMM-000T(103)	
18-99-0568 03	UP-West Line @ W Chicago	Parking						80,000		20,000		100,000	CMM-000T(103)	
18-03-0577 03	UP-North Line @ N Chicago (Great Lakes)	Parking Const						280,000		70,000		350,000	CMM-000T(103)	
18-03-0579 03	UP-North Line @ Winthrop Harbor	Parking Const						155,760		38,940		194,700	CMM-000T(103)	
07-97-0021 03	Metra - RI @ Robbins (Sta / Pkg Imps)	Const						560,000		140,000		700,000	CMM-000T(103)	
18-03-0565 03	Metra - RI @ Tinley Park / 80th Ave	Parking / Acces Imp						868,000		217,000		1,085,000	CMM-000T(103)	
18-03-3383 03	Metra - RI @ Washington Hgts / 103rd St	Parking Const						48,000		12,000		60,000	CMM-000T(103)	
08-03-0004 03	Milw Rd - West Line @ Roselle (Parking)	Const						224,000		56,000		280,000	CMM-000T(103)	
18-03-0558 03	Milw Rd - North Line @ Fox Lake (Parking)	Const						320,000		80,000		400,000	CMM-000T(103)	
13-03-0002 03	RTA Regional SRT Transit Signals	Implement						1,000,000		250,000		1,250,000	CMM-000T(105)	
17-94-0002 03	Pace FY 2002 Van Pool Exp	Purchase						5,130,000		0		5,130,000	CMT-000T(104)	
16-03-0001 03	CTA Low Emissions Engine Upgrade	Purchase						2,591,884		647,971		3,239,855	CMT-000T(106)	
01-96-0009 03	CDOT - Red Line Lake St / Randolph St Subway	StaEngr/ROW/Const						16,800,000		4,200,000		21,000,000	CMT-000T(101)	
01-00-0079 03	Share-Car-Go Auto Service (Yr 3)							160,000		40,000		200,000	CMT-000T(108)	
13-97-0002 03	Illinois EPA Public Outreach West Link	Marketing						700,000		175,000		875,000	CMT-000T(100)	
<hr/>														
			0	0	0	0	0	0	0	35,433,244	0	7,575,811	0	43,009,055
<hr/>														
<p>Regional CMAQ Projects</p>														
13-99-0006 03	C-DOE Regional Fuel	Prog Implement						2,340,000		585,000		2,925,000	CMM-000S(
<hr/>														
			0	0	0	0	0	0	0	2,340,000	0	585,000	0	2,925,000

Other Match State

Illinois DOT Project Awards (FFY 2003)

TIP ID	Yr	Regionwide Summary Rte / Street	Limits	Work Type	FAI	NHS	HBRRP	STP	STP-TE	STPHS/RR	CMAQ	Other Fed	Match Funds	State Funds	Total
13-	03	Districtwide	Various Loc	Dead Tree Removal										196,400	196,400
13-	03	Districtwide	Various Loc	G Rail										698,983	698,983
13-	03	Districtwide	Various Loc	G Rail										665,678	665,678
13-	03	Districtwide	Various Loc 2003-11	Pvt Mrkg										641,528	641,528
13-	03	Districtwide	Various Loc 2003-12	Pvt Mrkg										458,226	458,226
13-	03	Districtwide	Various Loc 2003-10	Pvt Mrkg Reflectors										690,000	690,000
13-	03	Districtwide	Various Loc 2003-2	Pvt Mrkg Reflectors										466,056	466,056
13-	03	Districtwide	Various Loc 2002 - 075BP	Brg Parapets											
13-	03	Districtwide	Various Loc 2003 - 13	Pvt Mrkg										208,701	208,701
13-	03	Districtwide	Various Loc 2003 - 14	Pvt Mrkg Reflectors										317,500	317,500
13-	03	Cook & Will Co	Various Loc 2002 - 083I	Crack/Joint											
13-	03	Will Co	Various Loc 2002 - 084I	Crack/Joint										102,486	102,486
13-	03	Districtwide	Various Loc 2003 - 18	Pvt Mrkg Reflectors										764,795	764,795
13-	03	Districtwide	2002 - 0631	Scour Measures										745,519	745,519
13-	03	Districtwide	Barrier Wall Reflectors 2003-21	Pvt Mrkg										69,750	69,750
13-	03	Districtwide	Various Loc 2003 - 18	Pvt Mrkg										490,671	490,671
13-	03	Districtwide	3 Counties (17 Brgs)	Debris Removal										111,602	111,602
13-	03	Will / Cook	Vary Loc	Crack/Joint										77,188	77,188
13-	03	Districtwide	Vary Loc (31) 2003(007I)	Barrier Repl										281,400	281,400
13-	03	Districtwide	Vary Loc (2003-044BR)	Substructure Reprs										259,408	259,408
13-	03	Vary Loc	Various Rtes (2003-041LS)	Lscape Reprs										124,405	124,405
13-	03	Districtwide	Vary Loc Sweeping (2001-147I)	Arterial Sweeping										2,031,596	2,031,596
13-	03	Districtwide	Vary Loc Sweeping (2001-146I)	Exway Sweeping										3,655,432	3,655,432
13-	03	Vary Loc	Inner City Expy	Tree Trimming										192,050	192,050
13-	03	Vary Loc		Fence Reprs										141,900	141,900
13-	03	Vary Loc		Crack/Joint										62,772	62,772
13-	03	Districtwide	Misc Intersections	Engr I										60,000	60,000
13-	03	Districtwide	Misc Intersections	Engr I										350,000	350,000
13-	03	Districtwide	Various SCAT Monitoring	Engr II										375,000	375,000
13-	03	Districtwide	Drainage	Engr I										200,000	200,000
13-	03	Districtwide	Drainage	Engr I										300,000	300,000
13-	03	Districtwide	Drainage	Engr I										200,000	200,000
13-	03	Districtwide	Bituminus Mix Design	Engr II										400,000	400,000
13-	03	Districtwide	Soil Investigations / Analysis	Engr I										200,000	200,000
13-	03	Districtwide	QC / QA RTesting	Engr III										300,000	300,000
13-	03	Districtwide	Bituminus Mix Design	Engr II										200,000	200,000
13-	03	Districtwide	Varying Electrical	Engr II										250,000	250,000
13-	03	Districtwide	Varying Electrical	Engr II										225,000	225,000
13-	03	Districtwide	New Bridge Starts	Engr II										1,000,000	1,000,000
13-	03	Districtwide		Engr (ROW)										250,000	250,000
13-	03	Districtwide		Engr (ROW)										200,000	200,000
13-	03	Districtwide		Engr (ROW)										250,000	250,000
13-	03	Districtwide		Engr (ROW)										1,440,000	1,440,000
13-	03	Districtwide	Traffic Counts	Engr II										250,000	250,000
13-	03	Districtwide		Engr III										1,800,000	1,800,000
13-	03	Districtwide	Moveable Bridges	Brg Inspection										481,949	481,949
13-	03	Districtwide	Surveys	Engr I										300,000	300,000
13-	03	Districtwide	Subsurface Utility Engr	Engr II										2,500,000	2,500,000
13-	03	Districtwide	Wetland Banking Credits	Credits										2,182,000	2,182,000
13-	03	Various Locs	Skidproofing											140,632	140,632
13-	03	Various Locs	Skidproofing											189,034	189,034
13-	03	Various Locs	Various Signals	Engr II										99,000	99,000
01-	03	Various Loc	State System Loc	Lighting										1,205,000	1,205,000
01-	03	Various Loc	Viaduct Structures	Brg Lighting										200,000	200,000
					0	0	0	0	0	0	0	0	0	29,001,661	29,001,661

Kendall Co - Highway Program Awards for Fiscal Year 2003

Illinois DOT Project Awards (FFY 2003)

Yr	Rte / Street	Limits	Work Type	FAI	NHS	HBRRP	STP	STP-TE	STPHS/RR	CMAQ	Other Fed	Match Funds	State Funds	Total	
03	I-80	Morris to Will Co Ln (EB)	RS	25,060,508								2,784,501		27,845,009	IM-0803-117(112)
03	Orchard/Galena Rds		W/RS/ Int						1,006,176			111,797		1,117,973	STP-HS2502(01)
03	Oswego -Station Dr	Orchard Rd @ Mill Rd	Commuter Pkg							1,199,055		299,764		1,498,819	CMM-8003(273)
03	Ill 47	@ Ament Rd	Culvert Imp										51,909	51,909	
03	Ill 126	@ Ridge Rd	Int Imp				89,463					22,366		111,829	STPR-2312(106)
03	US 52	@ Ridge Rd	Int Imp						150,176			16,686		166,862	STPHS-607(74)
				25,060,508	0	0	89,463	0	1,156,352	1,199,055	0	3,235,114	51,909	30,792,401	

Operation GreenLight / Rail Crossing Improvement Awards for Fiscal Year 2003

Illinois DOT Project Awards (FFY 2003)

TIP ID	Yr	Rte / Street	Limits	Work Type	FAI	NHS	HBRRP	STP	STP-TE	STPHS/RR	CMAQ	Other Fed	Match Funds	State Funds	Total
06-	03	91st St	@ CSX RR	RR Xing Imp										103,665	103,665
07-	03	Ashland Ave	@ ICG RR	RR Xing Imp										53,136	53,136
10-	03	US 45	@ Wisc Central	RR Xing Imp										356,352	356,352
09-	03	US 30	@ BNSF RR	RR Protect Imp										333,123	333,123
03-	03	US 20 (Lake St)	@ Milw RD W Ln (Metra)	RR Repairment Repl										4,500,000	4,500,000
07-	03	159th St	@ RI (Metra)	Engr III										20,000	20,000
08-	03	Ill 19	@ Milw RD W Ln (Metra)	Paving										400,000	400,000
07-	03	159th St	Oak Forest Sta	S/W - Retain Wall										180,000	180,000
					0	0	0	0	0	0	0	0	0	5,946,276	5,946,276

Grade Crossing Protection Fund (GCPF)

01-	03	Cook Co	@ IHB RR (#1)	Warning Device Imp										37,734	37,734
01-	03	Glencoe	@ UP-N (#1)	Warning Device Imp										189,659	189,659
01-	03	Chicago	@ EJ & E RR (#1)	Warning Device Imp										78,889	78,889
06-	03	Chicago	@ NS RR (#1)	Warning Device Imp										160,650	160,650
03-	03	Addison	@ CCP RR (#1)	Warning Device Imp										99,195	99,195
08-	03	Sugar Grove Twp	@ BNSF RR (#1)	Warning Device Imp										69,371	69,371
08-	03	Kane Co.	@ BNSF RR (#2)	Warning Device Imp										243,858	243,858
08-	03	Hawthorn Woods	@ EJ & E RR (#1)	Warning Device Imp										69,026	69,026
03-	03	Lake Zurich	@ EJ & E RR (#1)	Warning Device Imp										48,404	48,404
08-	03	Waukegan	@ UP RR (#1)	Warning Device Imp										56,479	56,479
09-	03	Mundelein	@ WC RR (#1)	Warning Device Imp										41,000	41,000
12-	03	Plainfield	@ EJ&E RR (#1)	Warning Device Imp										19,000	19,000
12-	03	Joliet	@ EJ&E RR (#1)	Warning Device Imp										6,762	6,762
01-	03	Chicago	@ CSXT RR	Vert Clearance										665,657	665,657
01-	03	Chicago	@ CSXT RR	Vert Clearance										1,251,589	1,251,589
05-	03	Hodgkins	@ BNSF RR	Grade Sep										1,872,000	1,872,000
12-	03	Elwood	@ BNSF RR	Grade Sep										240,000	240,000
12-	03	Elwood	@ BNSF RR	Grade Sep										4,547,600	4,547,600
09-	03	Plato Twp.	@ CCP RR	Brg Reconstr										222,892	222,892
					0	0	0	0	0	0	0	0	0	9,919,765	9,919,765

Northeastern Illinois Transit Investment Summary

	Sect. 3507	Sect. 5309 (Rail)	Disc. Bus	New Starts	CMAQ	JARC	Other Federal (1)	Federal Subt.	Match	Local	State	Total
CTA	115,633,960	75,367,782	1,000,000	57,047,779	2,591,884	1,338,113	0	252,979,518	43,654,164	171,087,204	0	467,720,886
Metra	56,954,040	55,012,498	0	51,146,285	9,051,360	75,000	6,334,397	178,573,580	25,725,573	183,771,830	12,880,290	400,951,273
Pace	26,345,068	0	2,218,437	0	5,130,000	971,800	0	34,665,305	8,112,676	20,333,000	0	63,110,981
Chicago DOT (2)	0	0	0	0	16,916,000	0	0	16,916,000	4,240,000	0	0	21,156,000
RTA					1,000,000	0	0	1,000,000	250,000	0	0	1,250,000
Subt.	198,933,068	130,380,280	3,218,437	108,194,064	34,689,244	2,384,913	6,334,397	484,134,403	81,982,413	375,192,034	12,880,290	954,189,140
Chicago DOT (3)					1,800,000		0	1,800,000	450,000	0	0	2,250,000
Council of Mayors					200,000			200,000	50,000	0	0	250,000
CATS					0			0	0	0	0	0
Subt.	0	0	0	0	2,000,000	0	0	2,000,000	500,000	0	0	2,500,000
Op.GreenLight Ill Comm. Comm.											5,613,153	5,613,153
											287,138	287,138
Subt.	0	0	0	0	0	0	0	0	0	0	5,900,291	5,900,291
Total	198,933,068	130,380,280	3,218,437	108,194,064	36,689,244	2,384,913	6,334,397	486,134,403	82,482,413	375,192,034	18,780,581	962,589,431

Notes: 1- Surface Transportation Program (STP), High Priority Project (HPP)
2 - CMAQ project funding implemented through FTA.
3 - CMAQ project funding implemented through FHWA.

Northeastern Illinois Federal Transit Summary

Pace - Suburban Bus Board

				Federal	Match	Total	
IL90-X455		Sect 5307					
17-94-0008	03	Pace	Purchase 20 Fixed Route Buses	4,520,000	1,130,000	5,650,000	
17-94-0009	03	Pace	Purchase 44 Paratransit Vehicles	2,252,800	563,200	2,816,000	
17-97-0002	03	Pace	Bus Overhaul / Maintenance Expense	2,640,000	660,000	3,300,000	
17-94-0023	03	Pace	Purchase Associated Capital Items	320,000	80,000	400,000	
17-94-0044	03	Pace	Purchase Intelligent Bus system (IBS) - Phase III	1,328,000	332,000	1,660,000	
17-94-0026	03	Pace	Maintenance & Support Equipment / Vehicles	1,291,200	322,800	1,614,000	
17-94-0024	03	Pace	Computer Equipment / Software & Hardware	1,220,000	305,000	1,525,000	
17-94-0025	03	Pace	Purchase Office Equipment	160,000	40,000	200,000	
17-94-0027	03	Pace	Improvement to Garages / Facilities	640,000	160,000	800,000	
17-94-0035	03	Pace	Purchase Schedule Display Tubes / Bus Stop Signs / LEI Purchase	188,000	47,000	235,000	
17-02-0200	03	Pace	Capital Cost of Contracting - Paratransit	10,154,668	2,538,667	12,693,335	
17-03-0300	03	Pace	Service Restructuring Study	800,000	200,000	1,000,000	
17-94-0022	03	Pace	Contingencies	430,400	107,600	538,000	
17-94-0022	03	Pace	Project Administration	400,000	100,000	500,000	
				Total	26,345,068	6,586,267	32,931,335
IL-03-0232		Section 5309					
17-94-0008	03	Pace	Purchase 10 Fixed Route Buses	2,120,000	530,000	2,650,000	
17-94-0008	03	Pace	Contingencies	98,437	24,609	123,046	
				Total	2,218,437	554,609	2,773,046
IL-90-X452		CMAQ					
17-94-0002	03	Pace	Purchase Up to 140 Vanpool Vans & Computer Hardware	5,130,000	0	5,130,000	
				Total	5,130,000	0	5,130,000
IL37-X014-01 & 02		JARC					
17-	03	Pace	Service Improvements / Expansions	971,800	971,800	1,943,600	
				Total	971,800	971,800	1,943,600
RTA Funding (SCIP, RTA Bond)							
17-94-0008	03	Pace	Purchase 45 Fixed Route Buses		13,675,000	13,675,000	
17-94-0002	03	Pace	Purchase 50 Vanpool Vans		2,000,000	2,000,000	
17-94-0027	03	Pace	Improvement to Garages / Facilities		2,160,000	2,160,000	
17-03-0200	03	Pace	Purchase Radio & Farebox System - Phase I		1,448,000	1,448,000	
17-	03	Pace	Purchase Enterprise Resource Planning System		1,000,000	1,000,000	
17-01-0100	03	Pace	Purchase Bike Rack Ad Frames		50,000	50,000	
				Total	0	20,333,000	20,333,000
				Pace Grand Total	34,665,305	28,445,676	63,110,981

Chicago Transit Authority

IL90-X460		Sect 5307	Federal	Match	Total
16-94-0044	03 CTA	Expand Capacity - Brown Line (Ravenswood)	2,239,957	559,989	2,799,946
16-01-0008	03 CTA	Program Management	3,731,200	932,800	4,664,000
16-96-0020	03 CTA	Purchase Equipment & Non-Revenue Vehicles	10,382,444	2,595,611	12,978,055
01-03-0028	03 CTA	Reconstruct Rail Stations (Block 37)	4,000,000	1,000,000	5,000,000
16-97-0010	03 CTA	Implement Automated Fare Control (AFC) Projects	5,392,817	1,348,204	6,741,021
16-94-0044	03 CTA	Expand Capacity - Brown Line (Ravenswood)	6,080,000	1,520,000	7,600,000
16-00-0014	03 CTA	Upgrade Facilities - Systemwide	1,432,892	358,223	1,791,115
16-03-0013	03 CTA	Capital Contract (Paratransit Services)	16,500,000	4,125,000	20,625,000
16-96-0050	03 CTA	Purchase / Install Bus Components	2,000,000	500,000	2,500,000
16-	03 CTA	Purchase / Install Rail Components	1,720,798	430,200	2,150,998
16-00-0015	03 CTA	Implement Control Center Projects	932,800	233,200	1,166,000
16-98-0003	03 CTA	Implement / Upgrade Computer Systems & Information Technology	5,205,480	1,301,370	6,506,850
16-99-0002	03 CTA	Improve Facilities (Reconstruct Bus Garage, Upgrade Ventilation South)	6,038,142	1,509,536	7,547,678
16-03-0011	03 CTA	Implement Security Projects	5,713,400	1,428,350	7,141,750
16-03-0012	03 CTA	Loop Signals & Interlockings (Tower 18)	3,058,082	764,521	3,822,603
16-96-0049	03 CTA	Upgrade Track - Addison to O'Hare - O'Hare	2,925,770	731,443	3,657,213
16-00-0064	03 CTA	Rehabilitate CTA Dougals Branch Debt Service	10,000,000	2,500,000	12,500,000
16-94-0006	03 CTA	Purchase Articulated Buses - Federal	28,280,178	0	28,280,178
Total			115,633,960	21,838,447	137,472,407
IL-03-0234		Section 5309	Federal	Match	Total
16-98-0006	03 CTA	Purchase Up To 706 Rail cars (2200's / 2400 Series & Fleet Expansion)	9,227,076	2,306,769	11,533,845
16-94-0044	03 CTA	Expand Capacity - Brown Line (Ravenswood)	4,000,000	1,000,000	5,000,000
16-03-0002	03 CTA	Paulina Connector (Fed Sec. 3/FY2002 IDOT) - Jan. Reprogrammed	12,100,000	3,025,000	15,125,000
16-00-0008	03 CTA	Rehabilitate Dan Ryan Branch - Red Line	28,284,674	7,071,169	35,355,843
16-00-0030	03 CTA	Replace / Upgrade Power Distribution & Signals	6,942,924	1,735,731	8,678,655
16-02-0008	03 CTA	Rehabilitate Dan Ryan Branch - Red Line	11,310,952	2,827,738	14,138,690
16-02-0012	03 CTA	Design Rail Stations	642,550	160,638	803,188
16-02-0012	03 CTA	Design Rail Stations	2,580,404	645,101	3,225,505
16-	03 CTA	Purchase / Install Rail Components	279,202	69,800	349,002
Total			75,367,782	18,841,946	94,209,728
IL-03-0233		Section 5309 (Bus)	Federal	Match	Total
16-02-0008	03 CTA	Rehabilitate Dan Ryan Branch - Red Line	1,000,000	250,000	1,250,000
Total			1,000,000	250,000	1,250,000
IL-03-0211		Section 5309 (New Start)	Federal	Match	Total
16-00-0064	03 CTA	Rehabilitate Douglas Branch RT Line (New Start)	54,097,032	0	54,097,032
Total			54,097,032	0	54,097,032
IL-03-0224		Section 5309 (New Start)	Federal	Match	Total
16-00-0064	03 CTA	Rehabilitate Douglas Branch RT Line (New Start)	2,950,747	737,687	3,688,434
Total			2,950,747	737,687	3,688,434

IL-90-X377		CMAQ						
16-03-0001	03	CTA	Low Emission Upgrade & Low Sulf	Engr/Const	2,591,884	647,971	3,239,855	
					Total	2,591,884	647,971	3,239,855
IL-37-X008		JARC						
16-02-0001	03	CTA	Job Access / Reverse Commute Projects		1,338,113	1,338,113	2,676,226	
					Total	1,338,113	1,338,113	2,676,226
Illinois First								
16-96-0061	03	CTA	Replace 467 Flx (5300 Series) (Buses)		45,183,951	45,183,951	**	
16-97-0009	03	CTA	Perform Mid-Life - 330 Flx (6000 Series)		10,260,800	10,260,800	**	
16-96-0018	03	CTA	Systemwide Communications Upgrades		6,996,000	6,996,000	**	
16-95-0021	03	CTA	Replace Financial Systems - Corporate time & Attendance		4,803,920	4,803,920	**	
16-01-0003	03	CTA	Replace / Upgrade Escalators & Elevators		15,819,352	15,819,352	**	
16-02-0004	03	CTA	Reconstruct Rail Stations (Howard / Wilson / Sheridan /Lawrence)		14,872,823	14,872,823	**	
16-00-0055	03	CTA	Replace Flange Angles		9,064,595	9,064,595	**	
16-00-0059	03	CTA	Replace Ties - North Main Line		7,313,935	7,313,935	**	
16-00-0060	03	CTA	Replace Ties - State St Subway		460,884	460,884	**	
16-99-0002	03	CTA	Improve Facilities - Systemwide		2,121,845	2,121,845	**	
					Total	0	116,898,105	116,898,105
SCIP Bonds								
16-00-0006	03	CTA	Perform Rail Car Overhaul & Mid Life Rehabilitation		6,498,000	6,498,000		
16-00-0014	03	CTA	Upgrade Facilities - Systemwide		7,001,429	7,001,429		
16-98-0015	03	CTA	Renew ROW and Footwalk - Systemwide		4,036,918	4,036,918		
16-00-0061	03	CTA	Replace Ties - Ravenswood		2,512,439	2,512,439		
16-94-0042	03	CTA	Implement Quality Assurance Program		444,550	444,550		
16-02-0006	03	CTA	Land Acquisition		11,660,000	11,660,000		
16-97-0010	03	CTA	Implement Automated Fare Control (AFC) Projects		1,125,000	1,125,000		
16-02-0008	03	CTA	Rehabilitate Dan Ryan Branch - Red Line		20,910,763	20,910,763		
					Total	0	54,189,099	54,189,099
Note:	**	Indicates Illinois First Funding						
Grand Total					252,979,518	214,741,368	467,720,886	

Metra - Northeastern Illinois Rail Corporation

IL90-X442-00		Sect 5307	Federal	Match	Total	
18-94-0095	03	MED	CTC /CCF Kensington (Upgrade)	480,000	120,000	600,000
18-96-0059	03	UP -NW Line	Crossings (Upgrade Crossing Signals)	560,000	140,000	700,000
18-97-0409	03	MED	Randolph St Station Changes	1,120,000	280,000	1,400,000
18-94-0154	03	UP W Line	College Ave Station (Rehabilitate)	2,480,000	620,000	3,100,000
18-97-0212	03	RID	Bridges 57th to 60th Sts (Replace)	3,200,000	800,000	4,000,000
18-98-0213	03	MED	Bridge 17-1 (Riverdale) (Reconstruct)	2,400,000	600,000	3,000,000
18-95-0050	03	UP -NW Line	Edison Park Station (Rehabilitate)	880,000	220,000	1,100,000
18-98-2977	03	SWS	Palos Heights - New Station Construct	240,000	60,000	300,000
18-99-0104	03	MET	New Locomotives (Spare Parts)	2,080,000	520,000	2,600,000
18-98-0508	03	MWD W Line	Schaumburg Station	1,920,000	480,000	2,400,000
18-97-0401	03	MET	HVAC at 547W Jackson	3,600,000	900,000	4,500,000
18-96-0081	03	CUS	CUS Platforms (Reconstruct)	720,000	180,000	900,000
18-98-0315	03	UP RR	Lake St Interlocker	400,000	100,000	500,000
18-96-0076	03	MED	Volmer Rd Upgrades (Electrical Equipment)	240,000	60,000	300,000
18-00-0401	03	BNSF	14th St Yard Upgrades	400,000	100,000	500,000
18-97-0508	03	MWD W Line	National St Station	1,200,000	300,000	1,500,000
18-00-0532	03	UP N Line	Main St Evanston Station	80,000	20,000	100,000
18-00-0532	03	UP N Line	Main St Evanston Station	400,000	100,000	500,000
18-94-0072	03	MET	Rail Grinding (All RR's)	120,000	30,000	150,000
18-98-0202	03	MET	New Rail Inspection	80,000	20,000	100,000
18-01-0214	03	MET	Plant Welds	120,000	30,000	150,000
18-00-0213	03	UP RR	Rail Grinding	104,000	26,000	130,000
18-94-0036	03	UP -NW Line	NW Line Bridges	2,000,000	500,000	2,500,000
18-01-0305	03	MWD W Line	West Line Signal Upgrade	800,000	200,000	1,000,000
18-94-0073	03	MET	Right-of-Way Fencing	80,000	20,000	100,000
18-98-0318	03	BNSF	Fiber Optic Cable (Install)	1,400,000	350,000	1,750,000
18-97-0406	03	MED	Substation Building Upgrades	800,000	200,000	1,000,000
18-97-0526	03	MED	South Chicago Br. - Stations	1,600,000	400,000	2,000,000
18-00-0503	03	MHC	Willow Springs Station	200,000	50,000	250,000
18-01-0385	03	MET	Switch Heaters and Generators	1,600,000	400,000	2,000,000
18-01-0321	03	BNSF	New Crossovers (Install New at LaVergne & Congress Park)	4,480,000	1,120,000	5,600,000
18-98-0211	03	BNSF	Intertrack Fencing	120,000	30,000	150,000
18-98-0203	03	UP RR	Right-of-Way Fencing	160,000	40,000	200,000
18-98-0312	03	BNSF	Signal Bidge Replacement	120,000	30,000	150,000
18-02-0751	03	MET	Capital Project Oversight	400,000	100,000	500,000
18-00-0111	03	MET	Locomotive Rehab # 148- 159	1,520,000	380,000	1,900,000
18-94-0034	03	MET	Traction Motor Rebuilds (Overhaul and Upgrade 75)	800,000	200,000	1,000,000
18-00-0171	03	MED	Traction Motors (Overhaul Traction Motors)	800,000	200,000	1,000,000
18-00-0211	03	MET	Crossings (Road & Track)	1,760,000	440,000	2,200,000
18-97-0201	03	BNSF	Track Undercutting	640,000	160,000	800,000
18-95-0013	03	UP RR	Undercutting at Stations	640,000	160,000	800,000
18-97-0251	03	BNSF	Rail & Switches	880,000	220,000	1,100,000
18-94-0063	03	MED	Rail	800,000	200,000	1,000,000
18-94-0075	03	RID	Rail	800,000	200,000	1,000,000
18-03-0361	03	UP RR	Air Compressors in Yards	1,600,000	400,000	2,000,000
18-02-0378	03	MWD	Fire Alarm Upgrade (Western Ave. Yard)	200,000	50,000	250,000
18-96-0069	03	UP RR	Battery Replacement	240,000	60,000	300,000
18-94-0187	03	MET	Equipment & Vehicles	1,720,000	430,000	2,150,000
18-94-0167	03	MET	ADA Platforms & Ramps - Met	1,400,000	350,000	1,750,000
18-99-0504	03	MET	ADA Platforms & Ramps - MET	200,000	50,000	250,000
18-03-0531	03	UP - N Line	Davis St Evanston Station	280,000	70,000	350,000
09-99-0102	03	UP - W Line (Ext)	Bunker Rd Grade Separation	0	0	0
18-98-0168	03	MET	Station & Parking Engineering	4,000,000	1,000,000	5,000,000
18-98-0798	03	MET	Administration	160,000	40,000	200,000
18-98-0799	03	MET	Contingencies	731,660	182,915	914,575
18-98-0799	03	MET	Contingencies	1,198,380	299,595	1,497,975
18-98-0799	03	MET	Contingencies	0	0	0
			Total	56,954,040	14,238,510	71,192,550

IL90-X448-00		Sect 5307 (STP)				
18-01-0587	03 SWS	Manhattan (New Station Construct)	320,000	80,000	400,000	
			Total	320,000	80,000	400,000
IL90-X357-04		(HPP)				
18-99-1528	03 MED	93rd St Commuter Station (Construct New)	427,500	0	427,500	
18-95-0095	03 UP - W Line	Oak Park Transportation Center (Construct)	285,000	0	285,000	
			Total	712,500	0	712,500
IL90-X422-00						
18-97-0526	03 MED	South Chicago Branch (Reconstruct 6 Stations)	334,397	83,599	417,996	
			Total	334,397	83,599	417,996
IL70-X001-00						
18-03-0780	03 BNSF	BNSF Extension (Oswego)	4,967,500	0	4,967,500	
			Total	4,967,500	0	4,967,500
IL37-X019		(Job Access - Reverse Commute)				
18-03-0788	03	Outreach Campaign	75,000	75,000	150,000	
			Total	75,000	75,000	150,000
IL90-X443-00		CMAQ				
18-96-0170	03 RID	Robbins Station Parking (Expand)	560,000	140,000	700,000	
18-99-0568	03 UP W Line	West Chicago Station (Expand)	80,000	20,000	100,000	
18-03-3383	03 RID	Wahington Hgts. Station Parking (Expand)	48,000	12,000	60,000	
18-03-0004	03 MWD W Line	Roselle Station Parking (Expand)	224,000	56,000	280,000	
18-01-0587	03 SWS	Manhattan (New Station Construct)	1,040,000	960,000	2,000,000	
18-03-0553	03 MED	Ivanhoe Station Parking (Expand)	0	0	0	
18-03-3558	03 MWD N Line	Fox Lake Station Parking (Expand)	320,000	80,000	400,000	
18-03-0559	03 NCS	Vernon Hills Station Parking (Expand)	197,600	182,400	380,000	
18-03-0565	03 RID	80th Ave Station Parking (Expand)	868,000	217,000	1,085,000	
18-03-0570	03 SWS	Oak Lawn Station Parking (Expand)	208,000	192,000	400,000	
18-03-0576	03 UP W Line	Elburn Station Parking (Construct)	832,000	768,000	1,600,000	
18-03-0577	03 UP N Line	Great lakes Station Parking (Expand)	280,000	70,000	350,000	
18-03-0578	03 UP W Line	La Fox Station Parking (Construct)	832,000	768,000	1,600,000	
18-03-0579	03 UP N Line	Winthrop Harbor Parking (Exopand)	155,760	38,940	194,700	
18-03-3585	03 NCS	Franklin Park (New Station Construct)	416,000	384,000	800,000	
18-03-3586	03 NCS	Grayslake (New Station Construct)	780,000	720,000	1,500,000	
18-03-3587	03 NCS	Rosemont (New Station Construct)	624,000	576,000	1,200,000	
18-03-3588	03 NCS	Schiller Park (New Station Construct)	442,000	408,000	850,000	
18-02-0659	03 SWS	Laraway Rd (New Station Construct)	1,144,000	1,056,000	2,200,000	
			Total	9,051,360	6,648,340	15,699,700

IL03-0203-06		Sect. 5309			
18-99-0104	03 MET	New Locomotives (Purchase)	33,412,000	0	33,412,000
			Total	33,412,000	0 33,412,000

IL03-0231-00		Sect. 5309			
18-98-0251	03 UP - N Line	Renew Bridges (North Line) (Replace Bridges)	3,060,440	765,110	3,825,550
18-98-0601	03 SWS	Expansion and Extension	3,200,000	0	3,200,000
18-95-0064	03 CUS	Lake St Interlocker (Upgrade)	8,800,000	2,200,000	11,000,000
18-00-0242	03 RID	Bridges (18th to 55th Sts) (Replace 21)	4,337,000	1,084,250	5,421,250
18-96-0074	03 RID	Ties and Ballast	160,000	40,000	200,000
18-94-0078	03 UP RR	Ties and Ballast	1,040,000	260,000	1,300,000
18-98-0798	03 MET	Project Administration	160,000	40,000	200,000
18-99-0799	03 MET	Contingencies	677,397	169,349	846,746
18-99-0799	03 MET	Contingencies	165,661	41,415	207,076
			Total	21,600,498	4,600,124 26,200,622

IL03-0217-03		(New Start)			
18-98-0603	03 NCS	North Central Service Expansion	24,266,285	0	24,266,285
			Total	24,266,285	0 24,266,285

IL03-0218-03		(New Start)			
18-98-0602	03 UP W Line (Ext.)	UP - West Line Extension	4,640,000	0	4,640,000
			Total	4,640,000	0 4,640,000

IL03-0219-03		(New Start)			
18-98-0601	03 SWS	SWS Expansion & Extension	22,240,000	0	22,240,000
			Total	22,240,000	0 22,240,000

RTA - SCIP					
18-98-0251	03 UP - N Line	Renew Bridges - North Line (Amendment #2) (Replace Bridges)		11,996,990	11,996,990
18-01-0181	03 MED	Rolling Stock Replacement (Amendment #2) (Purchase 26 Bi-Level MU Cars)		28,716,250	28,716,250
18-00-0141	03 Met	Bi-Level Cars (New) (Amendment #4) (Purchase 300)		76,316,760	76,316,760
18-98-0251	03 UP - N Line	Renew Bridges - North Line (Amendment #2) (Replace Bridges)		267,340	267,340
18-97-0151	03 MWD	Car Rehab (Amendment #2)		3,253,860	3,253,860
			Total	0	120,551,200 120,551,200

IDOT Bond / OGL					
18-97-0202	03 BNSF	Belmont Rd Grade Separation		4,000,000	4,000,000
18-98-0570	03 SWS	Palos Heights Station Access		500,000	500,000
18-01-0308	03 Met	Pedestrian Crosswalk Signals		1,600,000	1,600,000
18-98-0799	03 Met	Contingencies		230,290	230,290
09-00-0102	03 UP - W Line (Ext)	Bunker Hill Rd Grade Separation		6,000,000	6,000,000
18-02-0523	03 RID	Robbins Station (OGL)		550,000	550,000
			Total	0	12,880,290 12,880,290

RTA Bonds

18-97-0401	03	MET	HVAC @ 547 W Jackson Blvd	0	0
18-97-0408	03	MET	547 W Jackson Blvd Exterior	600,000	600,000
18-00-0621	03	MET	New Start Land Acquisition	7,520,000	7,520,000
18-00-0111	03	MET	Locomotive Rehab #200 - 214	4,700,000	4,700,000
18-97-0151	03	MET	Car Rehab (MWD)	2,996,140	2,996,140
18-01-0375	03	MET	Passenger Information Displays	3,400,000	3,400,000
18-01-0379	03	MET	Train Information Management System	1,500,000	1,500,000
18-00-0111	03	MET	Locomotive Rehab #148 - 159	2,400,000	2,400,000
18-94-0067	03	MWD	Rail West Line	1,500,000	1,500,000
18-03-0375	03	MET	PAL Center Relocation (Passenger Assistance Link Center)	750,000	750,000
18-03-0417	03	UP NW Line	New Coach Yards (2)	4,000,000	4,000,000
18-98-0799	03	MET	Contingencies	0	0
				-----	-----
Total				0	29,366,140

Metra

18-98-0789	03	MET	Advertising	100,000	100,000
18-98-0701	03	MET	Material Handling Additive	5,000,000	5,000,000
18-97-0704	03	MET	Railroad Protective Liability Insurance	150,000	150,000
18-94-0070	03	NCS	NCS Improvements	4,000,000	4,000,000
18-97-0409	03	MED	Randolph St Station Concourse	2,500,000	2,500,000
18-02-0121	03	MET	Locomotive Air Conditioning & Misc Improvements	150,000	150,000
18-01-0152	03	MET	Car & Locomotive Improvements	250,000	250,000
18-03-0181	03	MET	Air Brake Rebuilds	5,000,000	5,000,000
18-03-0181	03	MET	Wheel Replacement	2,000,000	2,000,000
18-03-0181	03	MET	Car Battery Replacement	300,000	300,000
18-96-0060	03	MWD	Bridge Upgrades	250,000	250,000
18-98-0320	03	MET	Communications Equipment (Replace)	880,000	880,000
18-03-0455	03	MET	Office Equipment & Furniture	480,000	480,000
18-94-0087	03	MET	Equipment & Vehicles	300,000	300,000
18-00-0451	03	MET	MIS Equipment	1,000,000	1,000,000
18-00-0452	03	MET	Client Server Software	500,000	500,000
18-00-0452	03	MET	Facilities Renewal	1,500,000	1,500,000
18-03-0787	03	MET	Defibrillators	500,000	500,000
18-96-0067	03	MET	Site Acquisition	1,000,000	1,000,000
18-95-0061	03	MET	Parking Appraisals	250,000	250,000
18-00-0408	03	MET	Misc Engineering	2,000,000	2,000,000
18-98-0168	03	MET	Station & Parking Engineering	2,000,000	2,000,000
18-94-0172	03	MET	Unanticipated Capital	1,200,000	1,200,000
18-98-0798	03	MET	Project Administration	100,000	100,000
18-98-0799	03	MET	Contingencies	2,444,490	2,444,490
				-----	-----
Total				0	33,854,490
Metra Grand Total				178,573,580	400,951,273

Notes:	Projects denoted with as asterisk indicate Illinois First Funding				
		FTA Fund Summary	Federal	Match	Total
MET - Metra	BNSF - Burlington Northern Santa Fe	Pace	29,535,305	8,112,676	37,647,981
MED - Electric District	NCS - North Central Service	CTA	250,387,634	43,006,193	293,393,827
RID - Rock Island District	SWS - Southwest Service	Metra	168,155,323	18,913,634	187,068,957
UPR - Union Pacific	MHC - Heritage Corridor				
MDW - Milwaukee District	CUS - Chicago Union Station	Total	448,078,262	70,032,503	518,110,765
		Title I Fund Summary	Federal	Match	Total
		Pace	5,130,000	0	5,130,000
		CTA	2,591,884	647,971	3,239,855
		Metra	10,418,257	6,811,939	17,230,196
		Total	18,140,141	7,459,910	25,600,051
		Federal Total	466,218,403	77,492,413	543,710,816
		Local Fund Summary	Federal	Match	Total
		Pace	0	20,333,000	20,333,000
		CTA	0	171,087,204	171,087,204
		Metra	0	196,652,120	196,652,120
		Total	0	388,072,324	388,072,324
		Grand Total	466,218,403	465,564,737	931,783,140

Appendix I

State Funding for Local Projects for Fiscal Year 2003

TIP ID	Yr	Rte / Street	Limits	Work Type	FAI	NHS	HBRRP	STP	STP-TE	STPHS/RR	CMAQ	Other Fed	Match Funds	State Funds	Total
04-	03	25th Ave	@ Belmont/Pacific St	RR Sig Intconn										302,000	302,000
08-	03	Belmont Ave	@ BNSF	Grade Separation										8,701,250	8,701,250
09-	03	National St	Metra / MD-W	Paving										1,000,000	1,000,000
10-	03	Ill 132 (Grand Ave)	@ Metra NC Service (Lake Villa)	RR King Surface										100,000	100,000
12-	03	N Prairie Rd	@ New Lenox Station	Misc										106,000	106,000
					0	0	0	0	0	0	0	0	0	10,209,250	10,209,250
01-	03	95th St	@ Ashland Ave	Sig Mod										300,000	300,000
01-	03	US 41 (Lake Shore Dr)	23rd to Oakwood Bl	Reconst										216,735	216,735
01-	03	US 41 (Lake Shore Dr)	23rd to Oakwood Bl	Engr II										1,272,000	1,272,000
01-	03	US 41 (Lake Shore Dr)	@ USX site	Engr I										700,000	700,000
01-	03	US 41 (Lake Shore Dr)	56th to 67th Sts	LScaping										1,739,836	1,739,836
01-	03	US 41 (Lake Shore Dr)	31st to Oakwood Bl (Burnham Pk)	LScaping										2,319,757	2,319,757
01-	03	US 41 (Lake Shore Dr)	31st to Oakwood Bl (Burnham Pk)	Engr III										232,000	232,000
01-	03	US 41 (Lake Shore Dr)	23rd to 56th Sts (Burnham PK)	LScaping										3,502,757	3,502,757
01-	03	US 41 (Lake Shore Dr)	23rd to 56th Sts (Burnham PK)	Engr III										368,000	368,000
01-	03	US 41 (Lake Shore Dr)	@ 18th St	RS										910,000	910,000
01-	03	US 41 (Lake Shore Dr)	@ 18th St	Engr III										90,000	90,000
01-	03	Ill 1 (Halsted St)	@ 103rd St	Sig Mod										200,000	200,000
01-	03	Roosevelt Rd	@ I-94 (E /W Fronts)	Sig Mod										350,000	350,000
01-	03	Stony Island Ave	@ 67th St	Sig Mod										400,000	400,000
01-	03	Various Locs	South Area RS # 33	RS										3,000,000	3,000,000
01-	03	Various Locs	South Area RS # 33	Engr III										300,000	300,000
01-	03	Various Locs	Far South Area RS # 34	RS										3,000,000	3,000,000
01-	03	Various Locs	Far South Area RS # 34	Engr III										300,000	300,000
01-	03	City-Wide		Sign Modernize										2,546,000	2,546,000
01-	03	City-Wide		Engr III										254,000	254,000
01-	03	Various Locs	North Area RS # 31	RS										4,350,000	4,350,000
01-	03	Various Locs	North Area RS # 31	Engr III										350,000	350,000
01-	03	Various Locs	Central Area RS #32	RS										4,350,000	4,350,000
01-	03	Various Locs	Central Area RS #32	Engr III										350,000	350,000
01-	03	City-Wide		Engr I & II										200,000	200,000
01-	03	Various Locs	Viaduct Brg Rehab	Engr III										500,000	500,000
01-	03	I-90 (Kennedy)	@ Milwaukee Ave	Brg Rehab										450,000	450,000

Appendix I

TIP ID	Yr	Rte / Street	Limits	Work Type	FAI	NHS	HBRRP	STP	STP-TE	STPHS/RR	CMAQ	Other Fed	Match Funds	State Funds	Total										
01-	03	I-90 (Kennedy)	@ Milwaukee Ave	Engr III										50,000	50,000										
01-	03	I-94	@ N Br Chicago River	Brg Rehab										2,500,000	2,500,000										
01-	03	US 41 (Lake Shore Dr)	23rd to Oakwood Bl	Reconst										80,439	80,439										
01-	03	US 41 (Lake Shore Dr)	Jackson Bl to McFetridge Dr	Sig Replace										800,000	800,000										
01-	03	Ill 19	@ Ill 19	Brg Rehab										3,650,000	3,650,000										
01-	03	Adams St	@ So Br Chicago River	Engr II										600,000	600,000										
01-	03	Archer Ave	@ So Fork Br Chicago River	Brg Rehab										3,450,000	3,450,000										
01-	03	Ashland Ave	@ So Br Chicago River	Brg Replace										7,000,000	7,000,000										
01-	03	Ashland Ave	@ So Br Chicago River	Engr III										500,000	500,000										
01-	03	Canal St	@ 16th St	Brg Rehab										9,400,000	9,400,000										
01-	03	Canal St	@ 16th St	Engr III										800,000	800,000										
01-	03	Central Ave	Over Grand Ave	Brg Rehab										25,500,000	25,500,000										
01-	03	Chicago Ave	Laramie Ave to I-94	Engr I										300,000	300,000										
01-	03	Clark St	@ Roosevelt Rd (Stream)	Engr I										300,000	300,000										
01-	03	Division St	Orleans St to Lake Shore Dr	RS										10,000	10,000										
01-	03	Fullerton Ave	@ Lincoln Park Lagoon	Engr II										300,000	300,000										
01-	03	Grand Ave	Fullerton to Narragansett	RS										2,425,455	2,425,455										
01-	03	Grand Ave	Fullerton to Narragansett	Engr III										242,545	242,545										
01-	03	Monroe St	@ Chicago River	Brg Rehab										464,163	464,163										
01-	03	Monroe St	@ Chicago River	Engr III										35,837	35,837										
01-	03	Wabash Ave	@ Chicago River	Brg Rehab										1,545,455	1,545,455										
01-	03	Wabash Ave	@ Chicago River	Engr III										454,545	454,545										
01-	03	Wacker dr	Randolph St To Adams	Engr II										1,300,000	1,300,000										
01-	03	106th St	@ Calumet River	Engr II										155,000	155,000										
01-	03	130th St	@ Torrence / Brainard Aves	Int Imps										6,300,000	6,300,000										
01-	03	130th St	@ Torrence / Brainard Aves	Engr III										700,000	700,000										
01-	03	130th St	@ Torrence / Brainard Aves	Engr II										500,000	500,000										
01-	03	130th St	@ Torrence / Brainard Aves	Brg Repl										12,194,000	12,194,000										
01-	03	130th St	@ Torrence / Brainard Aves	Engr III										1,139,000	1,139,000										
														0	0	0	0	0	0	0	0	0	0	115,247,524	115,247,524

Appendix I

TIP ID	Yr	Rte / Street	Limits	Work Type	FAI	NHS	HBRRP	STP	STP-TE	STPHS/RR	CMAQ	Other		Match		State		
												Fed	Funds	Funds	Total			
08-	03	Diehl Rd	Highpoint Dr to Naperville Rd	Reconst													4,100,000	4,100,000
08-	03	Salt Creek Greenway	Elk Grove to Lyons	Engr II													1,706	1,706
08-	03	Ill 83	@ Midway Dr	Int Imp													350,000	350,000
08-98-0055	03	Belmont Ave	US 34 to Maple Ave	RS													750,000	750,000
08-98-0036	03	55th St	Over Ill 83	Brg Rehab													2,195,000	2,195,000
09-	03	Ill 38	@ La Fox Rd	Int Imp													1,500,000	1,500,000
09-	03	Ill 72	@ Tartans Dr	Int Reconst													135,422	135,422
09-	03	Sullivan Rd	@ Fox River	Engr II													263,200	263,200
10-95-0029	03	Deerfield Rd	N Br Chicago River to Skokie Ditch	RS													1,300,000	1,300,000
10-98-0062	03	Old Rand Rd	US 12 to Buesching Rd	RS													2,040,000	2,040,000
10-98-0062	03	Old Rand Rd	US 12 to Buesching Rd	Engr II													124,000	124,000
10-98-0062	03	Old Rand Rd	US 12 to Buesching Rd	Engr III													201,000	201,000
10-98-0054	03	Sheridan Rd	Middleton / Bovington Ravine	Brg Reconst													2,719,605	2,719,605
10-	03	Wilson Rd	Ill 59 to Ill 134	Reconst													950,000	950,000
10-	03	Lake-Cook Rd	Deer Path Rd to Quentin to US 12	RS													660,000	660,000
10-	03	Lake-Cook Rd	Deer Path Rd to Quentin to US 12	RS													1,271,000	1,271,000
10-	03	Field Dr	@ Ill 60 & I-94 Ramp (EDP)	Reconst													1,325,700	1,325,700
10-	03	Field Dr	@ Ill 60 & I-94 Ramp	Engr III													200,500	200,500
10-	03	Field Dr	@ Ill 60 & I-94 Ramp	Engr II													67,000	67,000
11-	03	McCullom Lake Rd	Wonder Lake to Ringwood Rds	Reconst													875,500	875,500
12-	03	I-55	Naperville Rd to SCL (Frnts)	RS (Jr Transfer)													280,000	280,000
12-	03	I-55	Weber to .5 N of Weber (Frnts)	RS (Jr Transfer)													125,000	125,000
12-	03	I-55	Caton Farm Rd / Sunnland Ditch	RS (Jr Transfer)													200,000	200,000
12-	03	I-80	@ US 30 - Nelson Rd (Frnts)	RS (Jr Transfer)													46,000	46,000
12-98-0053	03	US 30	@ 135th St	Int Imp													115,000	115,000
12-98-0053	03	US 30	@ 135th St	Int Imp													225,000	225,000
12-	03	Ill 53 / Ill 7	@ Caton Farm Rd	Sig Inst													79,411	79,411
12-	03	Ill 7 (159th St)	@ So. Bell Rd	Int Reconst													280,000	280,000
12-	03	Walnut St	US 6 (Maple) to US 30	Reconst													1,000,000	1,000,000
12-	03	Black Rd	Lois Pl to US 30	RS (Jr Transfer)													315,000	315,000
12-	03	Center Industrial Park	E Access Rd to Drummond Rd	Reconst													621,075	621,075
12-	03	Center Industrial Park	E Access Rd to Drummond Rd	Engr III													61,425	61,425
12-	03	East Access Rd	Park Rd to Ill 53	Reconst													910,000	910,000
12-	03	East Access Rd	Park Rd to Ill 53	Engr III													81,900	81,900
12-	03	I-55 (Frantage Rd)	Caton Farm to Black Rd	RS (Juris Transfer)													440,000	440,000
12-	03	New Lenox Rd	@ Gougar Rd	Int Recon													226,770	226,770
12-	03	Baseline Rd	Arsenal Rd to Drummond Rd	Reconst													3,007,415	3,007,415
12-	03	Baseline Rd	Arsenal Rd to Drummond Rd	Engr III													334,158	334,158
12-	03	Baseline Rd	Arsenal Rd to Drummond Rd	Reconst													135,000	135,000
12-	03	Remington Blvd	127st to Weber Rd (Extension)	Reconst													909,981	909,981
12-	03	Remington Blvd	127st to Weber Rd (Extension)	Engr III													86,400	86,400
12-	03	Remington Blvd	127st to Weber Rd (Extension)	Engr II													72,000	72,000
02-	03	Ill 43 (Waukegan Rd)	@ Emerson Rd	Sig Repl													70,000	70,000
02-	03	Touhy Ave	@ Lawndale Ave	Sig Inst													300,000	300,000
03-	03	Ill 58	@ Waverly Dr	Int Imp													500,000	500,000
03-	03	US 20 (Lake St)	@ Rose Ln	Int Imp													600,000	600,000
03-	03	Ill 83 (Busse Rd)	Devon to Landmeier Rd	Reconst													3,682,165	3,682,165
03-	03	Ill 83 (Busse Rd)	Oakton & Mark St	S/W / LScaping													1,010,000	1,010,000
03-	03	Ill 83 (Busse Rd)	@ I-90	Engr III													70,000	70,000
03-	03	Springingsguth Rd	@ Wise Rd	Engr I														56,570
04-	03	Wolf Rd	Winter St to Grand Ave	S/W													100,000	100,000
04-	03	Wolf Rd	Winter St to Grand Ave	Engr III													10,000	10,000
04-	03	Ferdinand Ave	Harrison St to Lexington St	W/RS													208,097	208,097
04-	03	Ill 64 (North Ave) Frnt	38th Av - Indian Boundary Rd	RS (Jr Transfer)													100,000	100,000
06-	03	Broadway Ave	Francisco to Ashland	RS													380,079	380,079
07-	03	Seeley Ave	CSX RR to 141sr St	Reconst													238,543	238,543

0 0 0 0 0 0 0 0 0 0 0 0 0 0 0 0 37,850,052 37,906,622																		

Appendix II

Illinois State Toll Highway Authority **

YR	Rte/ Street	Limits	Work Type	FAI	NHS	HBRRP	STP	STP-TE	STPHS/RR	CMAQ	Other Fed	Match Funds	State Funds	Total
03	Tri-State	N of 135th - N of Cal-Sag	Rdway/Brg Widen										19,738,778	19,738,778
03	NW Tollway	Plaza 17 (Devon Ave)	I-Pass Mod										2,481,536	2,481,536
03	NW Tollway / Tri-State	@ MP 54.6 & MP 1.1, 25.2 38 60.1	Remedial Const										256,980	256,980
03	Tri-State	@ Bradley Rd	Brg Repairs										74,905	74,905
03	East-West	Plaza 51 (York Rd)	I-Pass Mod										3,599,607	3,599,607
03	East-West	MP 118.5 - 123./127-136.6	Pvt Stripping										397,568	397,568
03	Tri-State	@ Lake-Cook Rd (Ramp C)	Shldr/Drain Imps										227,545	227,545
03	NW Tollway	US 20 to Nr Genoa Rd	Resurface										16,899,000	16,899,000
03	NW Tollway	MP 24 (Ill 31) to MP-36 (US 20)	Resurface										10,255,614	10,255,614
03	NW Tollway	MP-0 to MP 8.7	Drainage										2,573,885	2,573,885
03	NW Tollway	MP 8.7 to MP 15.2	Drainage										2,629,169	2,629,169
03	Tri-State	MP 6.1 to MP 10.85	Interim Rdway Imps										1,747,772	1,747,772
03	Tri-State	MP 11.23 to MP 17.70	Interim Rdway Imps										3,071,672	3,071,672
03	Tri-State	@ Thornton Quarry	Brg Reprs										78,070	78,070
03	N-S Tollway	I-55 to Finley Rd	Shldr Repl & Ramps										6,289,751	6,289,751
03	Tri-State	MP 0.0 - 3.6 / MP 4.0 - 5.39	Interim Rdway Imps										2,689,000	2,689,000
03	Tri-State / NW Tollway	MP 1.1 & 25.2 / MP 54.6	Earthwork										1,494,882	1,494,882
03	N-S Tollway	MP 21.8 to MP 29.8	Shldr Repl										3,810,700	3,810,700
03	East-West	MP 46.3 to MP 76.3	Interim Pvt Reprs										518,933	518,933
03	Tri-State	MP 40.5 - 52.5 / MP56.0-77.5	Interim Pvt Reprs										2,281,343	2,281,343
				0	0	0	0	0	0	0	0	0	81,116,710	81,116,710

Note: Source Illinois State Toll Highway Authority

Chicago Area Transportation Study

Staff

George M. Johnson
Chief of Fiscal Forecasts

Leroy A. Kos
Program Analyst

Michael Walczak
Program Analyst