

Federal Fiscal Year 2002
Regional Project Award and Obligation Report
For Northeastern Illinois

January, 2004

Chicago Area Transportation Study
300 West Adams Street
Chicago, Illinois 60606

Table of Contents

Introduction

Section I Summary of Investments and Plan Implementation

	Page
Table A Generalized Highway Investments by Area	1-2
Table B Expressway System Investment	3
Table C Expressway System Development	3
Table D Strategic Regional Arterial System Investment	4
Table E Transit System Development	5
Table F Pedestrian and Bikeway Facilities Investment	6
Table G Long Range Plan and Major Project Investment	7
Map 1 Roadway Construction	8
Map 2 Land Acquisition and Engineering	9
Map 3 Transit Initiatives	10
Map 4 Council of Mayors Boundaries	11

Section II Area Project Summaries for Highway Awards

Summary Table of Highway Expenditures	12
Cook County	
Chicago	13-15
North Shore	16
Northwest	17-18
North Central	19
Central	20
Southwest	21-22
South	23-24
Du Page County	25-26
Kane County	27
Lake County	28-30
Mc Henry County	31
Will County	32-34
Congestion Mitigation / Air Quality (CMAQ) - FTA Transfers	35
Regional Areawide Projects	36
Kendall / Grundy Counties	37
Operation GreenLight / Rail Crossing Improvements	38
Grade Crossing Protection Fund (GCPF)	38

Section III RTA Service Board Project Summaries for Transit Grants

Summary Table of Transit Expenditures	39
Pace - Suburban Bus Board	40
CTA - Chicago Transit Authority	41-43
Metra - Northeastern Illinois Rail Corporation	44-49
Summary Table of Service Board Grants	49

Appendix I State Funding for Local Projects	50-51
---	-------

Federal Fiscal Year 2002 Regional Project Awards and Obligations Report For Northeastern Illinois

The following program listings summarize federal and non-federal projects funded during the federal fiscal year 2002. The highway project awards and obligations are based on reported low bids and information provided in the "For the Record", prepared by the Illinois Department of Transportation (IDOT). Additional highway project data is obtained from program data monitored by CATS. This source information represents the major resource for documenting local government investments utilizing federal funding. The highway project award costs presented in the Illinois DOT program section of the listings are used to estimate the federal shares for projects using federal funds. The federal shares are estimated and may not reflect actual final federal fund obligations. In cases where several federal fund sources were used, the federal share has been allocated to an appropriate fund category. The federal transit funds are from summary reports provided by the Service Boards (CTA, Metra and Pace). The summaries are from approved Federal Transit Administration (FTA) grants.

The FY 2002 fiscal year summary consists of three major sections. The first section includes a series of tables that summarize the overall expenditures documented in this report. Table A presents a generalized summary of investments for highways by area. The remaining tables present subsets of the fiscal year accomplishments in terms of major elements of the transportation system and investments to major components of the 2020 Regional Transportation Plan.

I. Overall Expenditures

Improvements to the transportation system are incremental in nature. Major project investments occur over a period of time. Major project investments for transit in fiscal year 2002 include:

- * Continued double tracking and station improvements on the North Central Service;
- * West Line extension on the Union Pacific Line to Elburn
- * Southwest Service extension to Manhattan continued;
- * Reconstruction of the Douglas Branch of the Blue Line;
- * Major rehabilitation on the Dan Ryan (Red Line) and Clark Junction;
- * CTA rolling stock replacement program - including further payments by CTA for new articulated buses and replacement rapid transit cars;
- * Metra rolling stock replacement for locomotives and coach cars for diesel fleet and Highliners the for electric fleet;
- * Pace rolling stock replacement for buses, paratransit vehicles and vans.

Investments to the highway system are centered on the implementation of expressway rehabilitation and continued improvement to various corridors on the strategic regional arterial system (SRA). Engineering projects include:

- * Major rehabilitation work planned for I-80 and I-94 (Dan Ryan Expressway)
- * Rehabilitation continued on the I-57 rehabilitation project that included engineering, bridge rehabilitation and resurfacing.

- * Several SRA corridors have major engineering and construction projects for the fiscal year; including IL 22 (Half Day Rd.), IL 53 and IL 64 (North Avenue).
- * Major reconstruction began on South Lake Shore Drive and the east-west segment of Wacker Drive is nearing completion.
- * Expressway investments to corridors contained in the Regional 2020 Plan were limited to engineering and land acquisition.

A summary listing of the project investments are displayed in Table G.

Maps have been prepared to display the distribution of roadway projects being constructed and activities in project engineering and land acquisition; transit initiatives, including station and facility improvements, rail line improvements and service extensions. A final map displays the boundaries of the sub-regional Council of Mayors in northeastern Illinois.

II. Highway Expenditures

The second section of the report includes the summary table of highway expenditures that details the distribution by area and summarizes other programs included as part of the total expenditures for the region. Each area summary includes the Illinois Department of Transportation accomplishments and a section for local government accomplishments. In addition, special program summaries are provided. The Congestion Mitigation and Air Quality improvement program transfers to the FTA are detailed, along with a summary of IDOT area-wide projects. Area-wide projects include funding for general engineering, maintenance items and safety projects such as roadway striping.

III. Transit Program Accomplishments

The third section of the report details the transit program accomplishments in the fiscal year for Federal Transit Administration (FTA) grants. The sources for the grant details are CTA, Metra and Pace. Included in this section is a summary table outlining the FTA funding and the FHWA funding transferred by CTA, Metra and Pace.

IV. Appendix I

Appendix I provides a summary of state funding that has been granted to local government projects. The appendix also includes project funding from the IDOT program for economic development and access road program

Table - A
Generalized Highway Investment by Area
 (All costs are in total dollars)

Illinois DOT Project Awards

Project Type	Cl. Mi.	Total	Chicago	N Shore	Northwest	N Central	Central	Southwest	South	Du Page	Kane	Lake	Mc Henry	Will
Add Lanes (1)	5.62	66,724,578			8,848,131				1,000,000			27,829,898		29,046,549
Reconstruct	18.20	151,721,124	58,722,214	1,394,000	3,864,226			53,165,155	3,520,000	18,558,427		12,497,102		
Resurface	140.14	74,640,950	14,831,366	838,195	13,472,998	1,089,070		5,098,444	2,971,787	12,878,806	2,000,381	5,612,076	1,996,757	13,851,070
Expressway Rehab	0.00	0												
Widen / Resurface	3.86	6,031,068								4,377,744				1,653,324
Resurface / Signals	0.00	0												
Surface Maint. (2)	20.06	2,249,329		520,384	574,883			795,466	233,287			125,309		
Subt.	164.06	301,367,049	73,553,580	2,752,579	26,760,238	1,089,070	0	59,059,065	7,725,074	35,814,977	2,000,381	46,064,385	1,996,757	44,550,943
Intersections	0.37	22,375,326		11,967	8,316,900				7,493,288	352,582	590,000	5,610,589		
Interchanges (3)		14,754,114					13,972,540	781,574						
Signal Interconnects		2,187,964			186,046	140,074	312,944		495,178	300,889		752,833		
Signals		1,266,311	75,661		396,896	204,991		104,947			132,500	271,905		79,411
Lighting		2,372,311	2,372,311											
Misc.		760,000	300,000						460,000					
Safety Imps.		7,997,958	12,130		7,931,487									54,341
Landscaping		9,541,034	4,584,801	1,232,000		1,739,761		635,550		934,695		414,227		
Shoulders		53,739	0					53,739						
Bridges		116,638,645	67,477,732	905,868	8,436,329	699,074	444,819	5,326,170	4,545,124	750,645	3,874,270	5,588,529	621,128	17,968,957
Drainage		112,797		112,797										
Bikeways / Sidewalks		266,242							266,242					
Subt.	0.37	178,326,441	74,822,635	2,262,632	25,267,658	2,783,900	14,730,303	6,901,980	13,259,832	2,338,811	4,596,770	12,638,083	621,128	18,102,709
Engineering		51,864,105	2,038,982	966,169	6,502,873	2,076,441	1,727,164	819,020	17,121,727	4,027,543	1,898,450	6,710,154	484,773	7,490,809
Engr Bikeway/Ped.		64,452		25,010									39,442	
Land Acquisition		47,244,815	596,243	5,305,222	13,671,986	484,534	49,112	142,026	2,486,735	7,616,298	701,232	9,874,699	507,806	5,808,922
Subt.		99,173,372	2,635,225	6,296,401	20,174,859	2,560,975	1,776,276	961,046	19,608,462	11,643,841	2,599,682	16,584,853	1,032,021	13,299,731
Total	164.43	578,866,862	151,011,440	11,311,612	72,202,755	6,433,945	16,506,579	66,922,091	40,593,368	49,797,629	9,196,833	75,287,321	3,649,906	75,953,383

- Notes: 1- State funding to Will County local program add lanes project.
 2- Surface maintenance
 3- Will Co. - I-80 @ US 45 Interchange reconstruction includes a 2.23 mile Add Lanes project
 3- N Central - I-290 @ I-88 Expressway Interchange @ \$2,274,799 (Engr, Land Acq. and Landscaping)
 4- Central - I-55 @ I-294 - Expressway Interchange @ \$13,972,751 (Engr, Land Acq. and Construction)
 5- Southwest - ILL 50 @ 127th /I-294 Expressway Interchange @ \$1,461,168 (Engr, Land Acq. and Landscaping)

Table - A (Continued)
Generalized Highway Investment by Area
(All costs are in total dollars)

Local Government Project Awards														
Project Type	Cl. Mi.	Total	Chicago	N Shore	Northwest	N Central	Central	Southwest	South	Du Page	Kane	Lake	Mc Henry	Will
Add Lanes	0.43	950,940												950,940
Reconstruct	15.21	117,802,986	92,286,944	2,327,055	4,237,163		1,771,177	3,919,412	4,557,196			5,420,864		3,283,175
Resurface	5.93	6,931,139		305,025		2,725,824	298,406	704,235	1,298,733		370,283	1,228,633		
Widen / Resurface	3.45	4,843,859											1,299,859	3,544,000
Resurface / Signals	0.66	3,453,717	3,453,717											
Subt.	25.68	133,982,641	95,740,661	2,632,080	4,237,163	2,725,824	2,069,583	4,623,647	5,855,929	0	370,283	6,649,497	1,299,859	7,778,115
Intersections		10,480,220			3,682,164			772,457		2,826,503		941,250		2,257,846
Signal Interconnects		5,877,410	5,031,234							846,176				
Signals		5,598,132	4,025,222			1,313,943	258,967							
Lighting		1,109,439				257,341		410,149	405,871					36,078
Misc.		11,320,930	10,224,748							936,182				160,000
Landscaping		17,137,219	15,090,073		759,930		1,287,216							
Bridges		11,662,049							315,605	913,684	4,011,418			6,421,342
Marketing		254,583	254,583											
Operating Assist		2,000,000	2,000,000											
Bikeways / Sidewalks	17.37	4,937,157	243,539	508,700	1,733,023	676,029		149,941		1,625,925				
Subt.	17.37	70,377,139	36,869,399	508,700	6,175,117	2,247,313	1,546,183	1,332,547	721,476	7,148,470	4,011,418	941,250	0	8,875,266
Engineering		16,598,515	10,149,933			292,820	120,869	16,889	739,278	1,036,853	1,628,826	1,140,767	410,890	1,061,390
Engr Bikeway/Ped.		2,050,080	129,068		56,495	83,936	247,345		204,038	910,725		115,089		303,384
Land Acquisition		9,668,080	400,000			7,575,191					1,403,279	289,500	110	
Subt.		28,316,675	10,679,001	0	56,495	7,951,947	368,214	16,889	943,316	1,947,578	3,032,105	1,545,356	411,000	1,364,774
Total		232,676,455	143,289,061	3,140,780	10,468,775	12,925,084	3,983,980	5,973,083	7,520,721	9,096,048	7,413,806	9,136,103	1,710,859	18,018,155
Region Total		811,543,317	294,300,501	14,452,392	82,671,530	19,359,029	20,490,559	72,895,174	48,114,089	58,893,677	16,610,639	84,423,424	5,360,765	93,971,538

Table - B
Plan Implementation - Expressway System Investment by Area
(All cost are in total dollars)

Project Type	Miles	Total	Chicago	N Shore	Northwest	N Central	Central	Southwest	South	DuPage	Kane	Lake	McHenry	Will
		0												
Reconstruction	3.62	12,888,214	12,888,214											
Resurfacing (1)	26.21	18,356,953							1,946,936	10,025,343				6,384,674
Surface Maint. (2)	17.5	520,384		520,384										
Subt.	47.33	31,765,551	12,888,214	520,384	0	0	0	0	1,946,936	10,025,343	0	0	0	6,384,674
Intersections		364,549		11,967						352,582				
Interchanges		43,019,089					13,972,540							29,046,549
Bridges		65,035,355	60,355,208	628,472		463,334	444,819		1,875,461	523,920				744,141
Roadside Safety		7,997,958	12,130		7,931,487									54,341
Lighting		1,472,535	1,472,535											
Misc.		760,000	300,000						460,000					
Landscaping		2,717,852	978,091			1,739,761								
Subt.		121,367,338	63,117,964	640,439	7,931,487	2,203,095	14,417,359	0	2,335,461	876,502	0	0	0	29,845,031
Land Acquisition		3,307,727	541,685			424,375	43,963		206,881					2,090,823
Engineering		21,057,587	1,862,137			1,517,206	1,144,189		12,642,953					3,891,102
Subt.		24,365,314	2,403,822	0	0	1,941,581	1,188,152	0	12,849,834	0	0	0	0	5,981,925
Total	47.33	177,498,203	78,410,000	1,160,823	7,931,487	4,144,676	15,605,511	0	17,132,231	10,901,845	0	0	0	42,211,630

1 - Frontage road mileage = 8.46.

2 - Surface Maint. includes pavement patching, crack-joint repairs, minor resurfacing.

Table - C
Plan Implementation - Expressway System Development by Area
(All cost are in total dollars)

Project Type	Miles	Total	Chicago	N Shore	Northwest	N Central	Central	Southwest	South	DuPage	Kane	Lake	McHenry	Will
Land Acquisition		9,566,877			9,101,861							465,016		
Engineering		1,019,555												1,019,555
Total		10,586,432	0	0	9,101,861	0	0	0	0	0	0	465,016	0	1,019,555

Table - D
Plan Implementation - Strategic Regional Arterial System Investment by Area
(All costs are in total dollars)

Illinois DOT Project Awards														
	Miles	Total	Chicago	N Shore	Northwest	N Central	Central	Southwest	South	DuPage	Kane	Lake	McHenry	Will
Add Lanes	1.81	8,848,131			8,848,131									
Reconstruct	11.79	121,628,503	45,834,000		10,132,246			53,165,155				12,497,102		
Resurface	59.63	34,279,831	8,546,184	838,195	4,766,254	898,222		4,357,187	432,998	2,853,463	1,264,592	4,236,181	311,170	5,775,385
Widen/Resurface	3.86	6,031,068								4,377,744				1,653,324
Surface Maint.	1.64	1,460,314			574,883			795,466				89,965		
Subt.	78.73	172,247,847	54,380,184	838,195	24,321,514	898,222	0	58,317,808	432,998	7,231,207	1,264,592	16,823,248	311,170	7,428,709
Intersections	0.53	10,744,188			8,316,900				2,427,288					
Interchanges		781,574						781,574						
Signals		738,043			333,638						132,500	271,905		
Signal Interconnects		1,325,035			186,046	140,074			495,178	173,783		329,954		
Bridges	0.79	8,669,341	121,051	188,491				874,900			2,207,853	2,816,771	621,128	1,839,147
Landscaping		4,435,138	2,770,710					635,550		934,695		94,183		
Subt.	1.32	26,693,319	2,891,761	188,491	8,836,584	140,074	0	2,292,024	2,922,466	1,108,478	2,340,353	3,512,813	621,128	1,839,147
Land Acquisition		19,349,106	14,138	5,206,206	3,317,728			66,999	2,215,238	4,256,022	628,922	1,983,326	507,806	1,152,721
Engineering		17,300,748	176,845	582,032	4,235,139			761,078	3,891,748	275,153	611,446	6,021,079	429,873	316,355
Subt.	0.00	36,649,854	190,983	5,788,238	7,552,867	0	0	828,077	6,106,986	4,531,175	1,240,368	8,004,405	937,679	1,469,076
Total	80.05	235,591,020	57,462,928	6,814,924	40,710,965	1,038,296	0	61,437,909	9,462,450	12,870,860	4,845,313	28,340,466	1,869,977	10,736,932
Local Government Project Awards														
	Miles	Total	Chicago	N Shore	Northwest	N Central	Central	Southwest	South	DuPage	Kane	Lake	McHenry	Will
Reconstruct	4.65	83,738,111	83,738,111											
Intersections		3,682,164			3,682,164									
Subt.	4.65	87,420,275	83,738,111	0	3,682,164	0	0	0	0	0	0	0	0	0
Land Acquisition		553,279									553,279			
Engineering		113,522										113,522		
Subt.	0.00	666,801	0	0	0	0	0	0	0	0	553,279	113,522	0	0
Total	4.65	88,087,076	83,738,111	0	3,682,164	0	0	0	0	0	553,279	113,522	0	0
Grand Total	84.70	323,678,096	141,201,039	6,814,924	44,393,129	1,038,296	0	61,437,909	9,462,450	12,870,860	5,398,592	28,453,988	1,869,977	10,736,932

Table - E
 Plan Implementation - Transit System Development and Investment
 (All cost are in total dollars)

2020 Transit Facilities	2020 Strategic Regional Transit (SRT)		Major Transit System Investments		
North Central Service	49,130,878	UP - West Line Extension	16,390,400	Blue Line (Douglas Reconstruction)	40,528,681
		Southwest Service Extension	48,961,552	Ravenswood (Brown Line)	18,099,468
		Total	65,351,952	Dan Ryan (Red Line)	20,661,655
		New Stations		Clark Junction (Southport to Armitage)	59,408,891
		Laraway Station	650,000		138,698,695
				Rolling Stock	
				Pace	
				88 Bus Replacements	27,300,000
				50 Paratransit Replacements	3,995,000
				165 Vans	5,758,000
				Subt.	37,053,000
				CTA	
				Rapid Transit Car Replacement	18,750,000
				Articulated Bus Replacement	3,125,000
				Subt.	21,875,000
				Metra	
				New Locomotives	20,910,000
				New Bi - Level Coaches	68,827,640
				New Highliner (Electric MU Cars)	11,605,000
				Subt.	101,342,640
				Total	160,270,640

Table - F
 Plan Implementation - Pedestrian and Bikeway Investment by Area
 (All cost are in total dollars)

Illinois DOT Project Awards														
Project Type	Miles	Total	Chicago	N Shore	Northwest	N Central	Central	Southwest	South	DuPage	Kane	Lake	McHenry	Will
Bike Trails		0												
Pedways	0.10	266,242							266,242					
Subt.	0.10	266,242	0	0	0	0	0	0	266,242	0	0	0	0	0
Land Acquisition														
Engineering		64,452		25,010									39,442	
Subt.		64,452	0	25,010	0	0	0	0	0	0	0	0	39,442	0
Total	0.10	330,694	0	25,010	0	0	0	0	266,242	0	0	0	39,442	0
Local Government Project Awards														
Project Type	Miles	Total	Chicago	N Shore	Northwest	N Central	Central	Southwest	South	DuPage	Kane	Lake	McHenry	Will
Bike Trails	14.30	3,241,723		508,700	1,733,023					1,000,000				
Bike Racks		243,539	243,539											
Pedways	4.47	1,483,688				707,822		149,941	0	625,925				
Subt.	18.77	4,968,950	243,539	508,700	1,733,023	707,822	0	149,941	0	1,625,925	0	0	0	0
Land Acquisition														
Engineering		553,279									553,279			
		1,685,132	129,068	0	17,275		247,345		204,038	668,933		115,089	0	303,384
Subt.		2,238,411	129,068	0	17,275	0	247,345	0	204,038	668,933	553,279	115,089	0	303,384
Total	18.77	7,207,361	372,607	508,700	1,750,298	707,822	247,345	149,941	204,038	2,294,858	553,279	115,089	0	303,384
Grand Total	18.87	7,538,055	372,607	533,710	1,750,298	707,822	247,345	149,941	470,280	2,294,858	553,279	115,089	39,442	303,384

Table - G
Plan Implementation - Long Range Plan and Major Projects

Long Range Plan Transit Investments

North Central Service	Franklin Park to Antioch		49,130,878

		Subt.	49,130,878

Strategic Regional Transit Investments

UP - West Line Extension	Geneva to Elburn		16,390,400
Southwest Service Extension	179th St to Manhattan Laraway Rd Station		48,961,552 650,000
CTA - Blue Line	Douglas Branch Reconstruction - Polk St to 54th Ave.		40,528,681
CTA - Brown Line	Ravenswood Line - Station Extensions		18,099,468
CTA - Red Line	Dan Ryan Rehabilitation		20,661,655
CTA - Clark Junction	Southport - Armitage (Track & Signals)		59,408,891
CTA - Express Bus Expansion	Route 80 - Irving Park And Route 55 - Garfield		2,015,000
CTA - Central Area	Bus Circulator System (Study)		125,000
		Subt.	206,840,647

Major Transit Project Investments

CTA - Articulated Buses			3,125,000
CTA - Rail Car Purchase 610	(2200's / 2600's and Expansion)		18,750,000
Metra - New Locomotives			20,910,000
Metra - New Bi - Level Cars			68,827,640
Metra - Replace Highliners			11,605,000
Pace - Fixed Route Bus Replacements (Purchase 88)			27,300,000
Pace - Paratransit Bus Replacements (Purchase 50)			3,995,000
Pace - VanPool Vans Replacements (Purchase 165)			5,758,000
		Subt.	160,270,640
		Transit Total	416,242,165

Long Range Plan Highway Investments

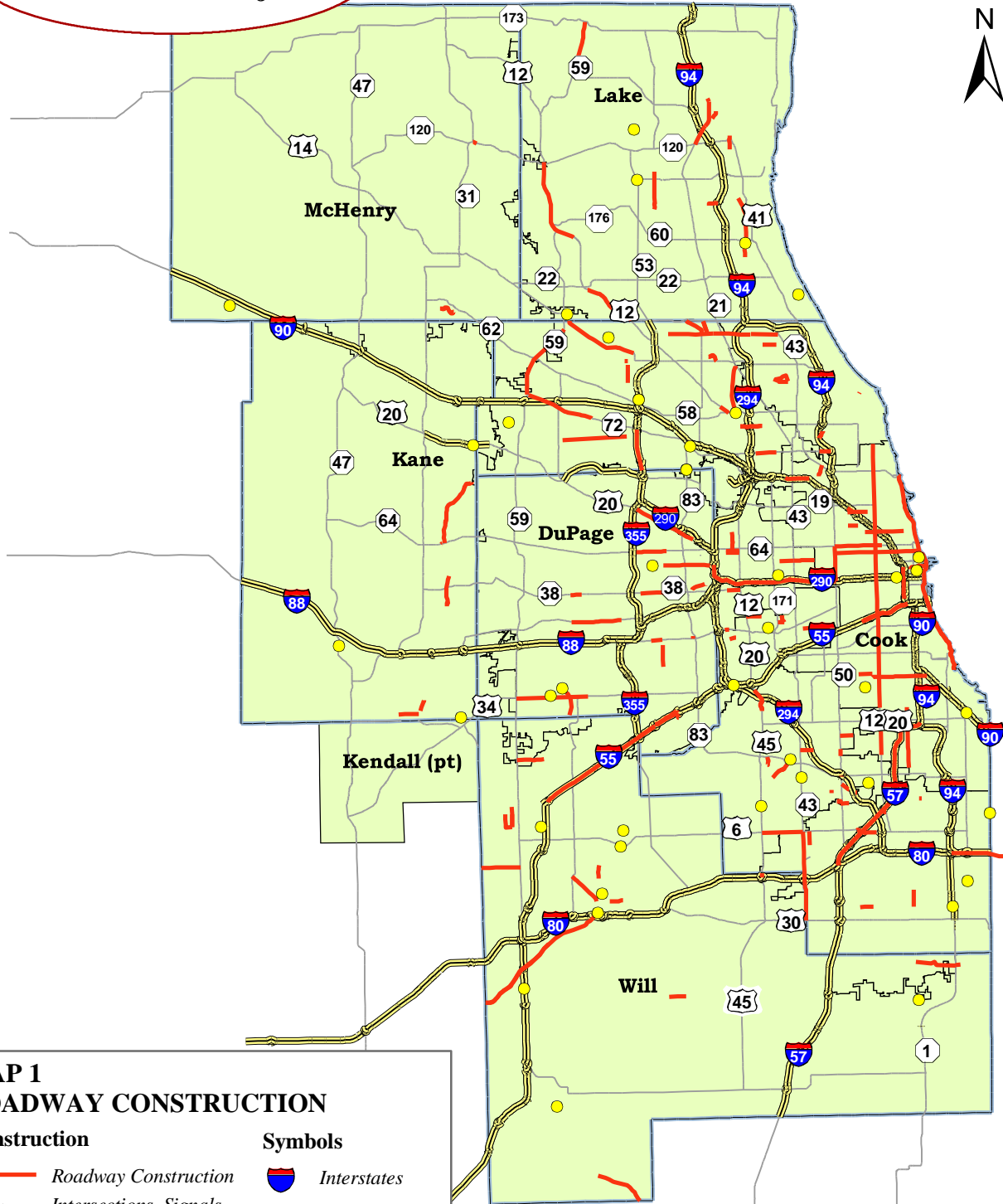
Ill 53 Extension (North)	FAI-94 to Lake -Cook Rd	Land Acquisition	465,016
Ill 53 Extension (South)	FAI-55 to FAI-80	Engr	368,374
Elgin - O'Hare Extension	US 20 to US 20	Land Acquisition	9,101,861
FAI-290 (HOV Lane)	@ I-88 to Ill 50 (Cicero Ave)	Engr	1,225,671
FAI-80	FAI-94 to US 41	Land Acquisition	165,267
FAI-80	FAI-94 to US 41	Engr	8,480,532
FAI-80	I-94 to US 41	Engr I	203,078
FAI-80	I-94 to US 41	Engr I	270,000
FAI-80	Burnham Ave to US 41	Engr II	2,982,434
FAI-80	Ill 83 to Burnham Ave	Engr II	2,989,233
FAI-80	Toll Oasis to Ill 83 (Torrence Av)	Engr II	2,035,787
		Subt.	28,287,253

Major Highway Project Investments

Ill 22 (Half-Day Rd)	US 14 to Quentin Rds	Land Acquisition	44,050
Ill 22 (Half-Day Rd)	Ill 83 to US 45/III 21	Land Acquisition	21,112
Ill 22 (Half-Day Rd)	I-94 to US 41	Land Acquisition	8,773
Ill 22 (Half-Day Rd)	US 45/III 21 to Tri-State	Land Acquisition	1,173,922
Ill 22 (Half-Day Rd)	US 14 to Ill 59	Engr II	1,402,302
Ill 22 (Half-Day Rd)	US 12 to Buesching Rd	Engr I	759,822
Ill 22 (Half-Day Rd)	US 12 to Buesching Rd (Bypass)	Engr (ROW)	263,553
Ill 22 (Half-Day Rd)	Ill 83 to US 41	Engr I	593,863
Ill 22 (Half-Day Rd)	Ill 83 to US 45 / III 21	Engr (ROW)	22,307
Ill 22 (Half-Day Rd)	US 45 / Ill 21 to Tri-State	Engr II	1,659,432
Ill 22 (Half-Day Rd)	US 45 to Hewitt Dr	Reconstruct	12,497,102
Ill 53	Elgin - O'Hare to Ill 64	Land Acquisition	32,648
Ill 53	Army Trail Rd to Ill 64	Land Acquisition	19,699
Ill 53	Ill 64 to Ill 56	Land Acquisition	85,403
Ill 53	Elgin - O'Hare to Ill 64	Engr II	1,440,901
Ill 53	Elgin - O'Hare to Ill 64	Engr (ROW)	281,993
Ill 53	Ill 64 to Ill 56	Engr I	272,856
Ill 64 (North Ave)	Ill 53 to Villa Ave	Land Acquisition	2,399,728
Ill 64 (North Ave)	Ill 59 to Gary ave	Landscaping	934,695
Ill 64 (North Ave)	Ill 53 to Addison Rd	Temp Pvt.	1,226,403
Wacker Dr	Michigan Ave to State St	Engr II	2,019,520
Wacker Dr	Lake St to Michigan Ave	Lscaping	14,292,000
US 41 (Lake Shore Dr)	56th to 67th Sts	Reconstruct	42,462,000
US 41 (Lake Shore Dr)	56th to 67th Sts	Engr III	3,372,000
US 41 (Lake Shore Dr)	23rd St to Oakwood Bl	Reconstruct	37,778,790
US 41 (Lake Shore Dr)	23rd St to Oakwood Bl	Engr III	6,117,335
US 41 (Lake Shore Dr)	Oakwood Bl to 56th St	Reconstruct	36,315,260
US 41 (Lake Shore Dr)	Oakwood Bl to 56th St	Engr III	3,526,726
FAI-57	I-80 to I-94 (6 Structures)	Beam Fab.	1,875,461
FAI-57	I-80 to I-94 (State Police)	Misc.	460,000
FAI-57	Over Little Cal River & IHB RR	Land Acquisition	22,599
FAI-57	Over Little Cal River & Broadwa	Land Acquisition	18,280
FAI-57	Over 143rd St & GTW RR	Land Acquisition	735
FAI-57	@ Crawford & Ill 50	Engr II	186,516
FAI-57	@ 125th Ave	Engr II	71,880
FAI-57	I-80 to Little Calumet River	Engr II	1,562,663
FAI-57	Little Calumet River to I-94	Engr II	2,341,362
FAI-57	I-80 to Little Calumet River	Brg Recons (5)	23,425,370
FAI-57	I-80 to Little Calumet River	Engr III	4,935,464
FAI-57	Little Calumet River to I-94	Brg Recons (5)	16,828,995
FAI-57	Little Calumet River to I-94	Engr III	2,500,000
FAI-57	@ 107th St & Throop St	Land Acq	50,168
FAI-57	@ 107th St	Engr II	169,117
FAI-57	@ 103rd St	Engr II	168,367
FAI-57	@ Genoa Ave	Engr II	161,927
FAI-94 (Dan Ryan)	@ 33rd St	Engr II	215,314
FAI-94 (Dan Ryan)	@ 91st st	Engr II	185,087
FAI-94 (Bishop Ford)	@ Michigan Ave	Engr II	192,868
FAI-94 (Bishop Ford)	@ 110th St & Doty Ave	Engr II	203,601

Subt.	226,599,969
Highway Total	254,887,222
Total	671,129,387

FY 2002 Roadway Construction Projects



**MAP 1
ROADWAY CONSTRUCTION**

Construction

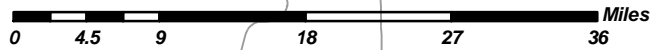
- Roadway Construction
- Intersections, Signals, & Bridges

Roads

- Interstates
- Major Highways

Symbols

- Interstates
- US Hwy
- State Routes
- Region



Prepared by:
The Chicago Area Transportation Study
November, 2003





www.catsmpo.com

Sources: TIP, IRIS,
Bureau of the Census
Projection:
State Plane, Zone 1201
North American Datum 1927

FY 2002 Land Acquisition & Engineering Projects

**MAP 2
LAND ACQUISITION
& ENGINEERING**



Land Acquisition

-  Roadway Construction
-  Intersections, Signals & Bridges

Engineering

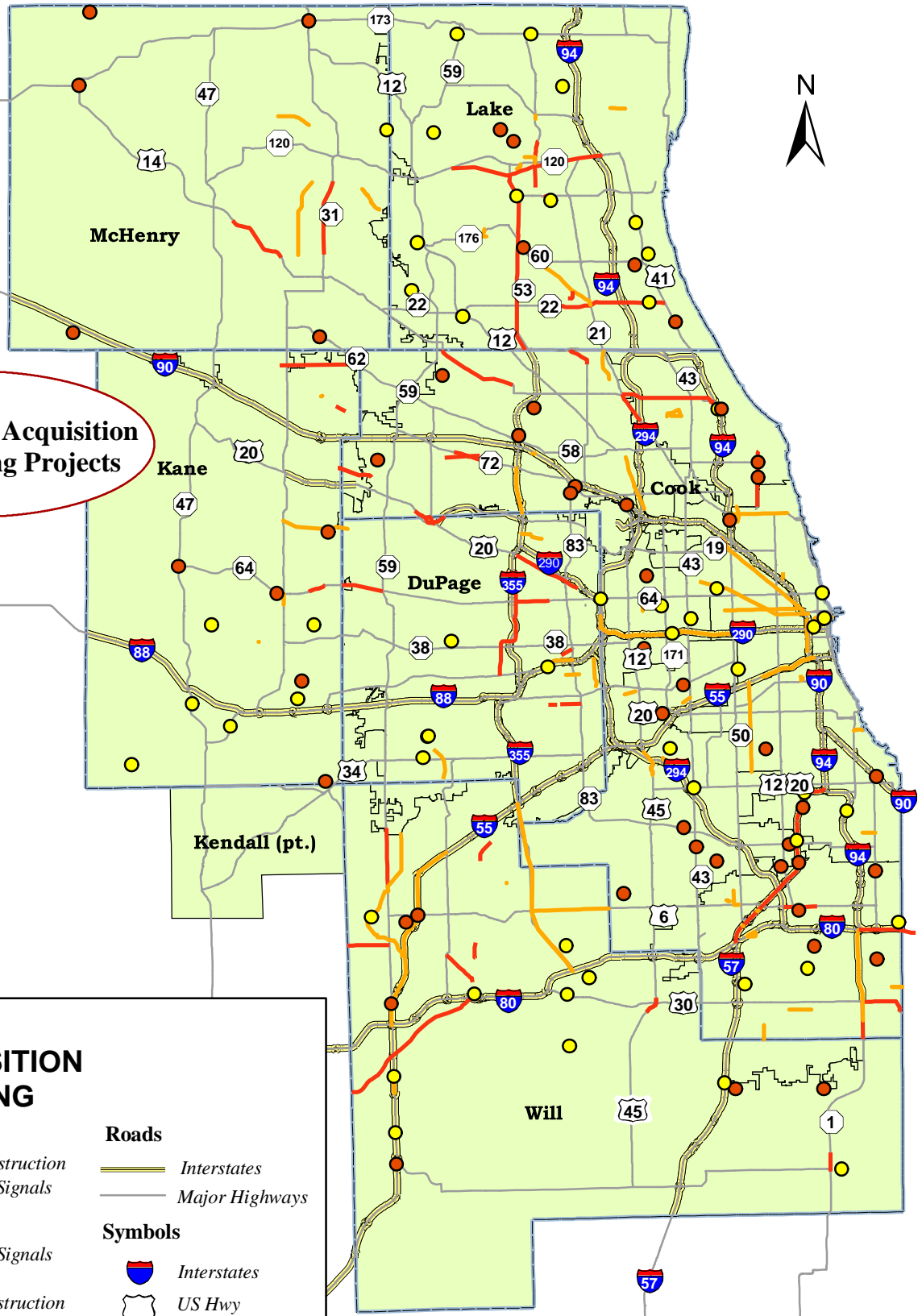
-  Intersections, Signals & Bridges
-  Roadway Construction
-  Region

Roads

-  Interstates
-  Major Highways

Symbols

-  Interstates
-  US Hwy
-  State Routes



Prepared by:
The Chicago Area Transportation Study
November, 2003






www.catsmpo.com

Sources: TIP, IRIS,
Bureau of the Census
Projection:
State Plane, Zone 1201
North American Datum 1927





**FY 2002
Transit Initiatives**

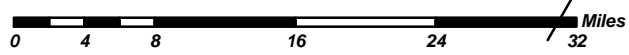
**MAP 3
TRANSIT INITIATIVES**

Work Site Phase

-  Stations, Yards & Bridges
-  Rail Extensions
-  Improvements

Transit

-  CTA Rail Lines
-  Metra Lines
-  Pace Bus Routes
-  Region

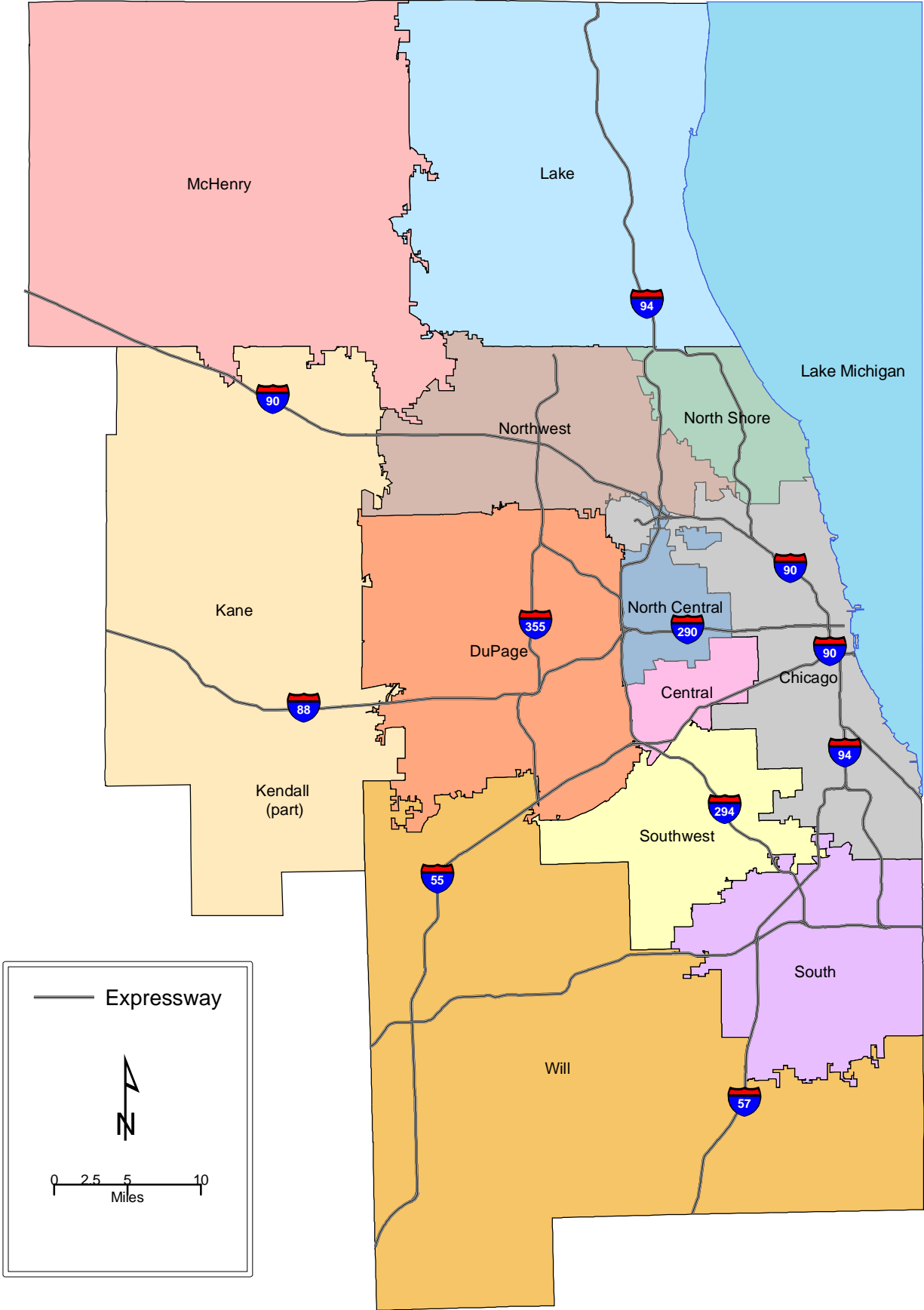


Prepared by:
The Chicago Area Transportation Study
November, 2003


www.catsmpo.com

Sources: TIP, IRIS, CTA,
Pace & the Bureau of the Census
Projection:
State Plane, Zone 1201
North American Datum 1927

Council of Mayors Boundaries



Northeastern Illinois - Highway Program Awards for Fiscal Year 2002

Illinois DOT Project Awards (FFY 2002)

	FAI	NHS	HBRRP	STP	STP-TE	ISF STPHS/RR	CMAQ	Other Fed	Match Funds	State Funds	Total	%
Chicago	11,979,107	44,124,317	2,655,951	0	0	0	0	0	7,549,296	84,702,770	151,011,440	21.25%
North Shore	0	0	0	0	0	0	0	0	0	11,311,612	11,311,612	1.59%
Northwest	0	16,823,406	6,134,041	0	0	300,274	148,836	0	5,809,935	42,986,263	72,202,755	10.16%
North Central	0	0	188,592	0	0	184,493	112,459	0	95,262	5,853,140	6,433,946	0.91%
Central	0	0	0	0	0	0	250,355	0	62,589	16,193,635	16,506,579	2.32%
Southwest	0	21,219,916	3,085,138	0	0	0	0	0	6,076,263	36,540,774	66,922,091	9.42%
South	1,687,915	0	1,981,106	0	0	0	396,142	0	781,859	35,746,347	40,593,368	5.71%
DuPage County	0	3,502,195	0	0	0	317,324	228,698	0	982,998	44,766,414	49,797,629	7.01%
Lake County	0	22,263,918	2,217,406	0	0	5,146,806	602,266	0	6,842,766	38,214,161	75,287,323	10.60%
Kane County	0	0	2,005,052	0	0	0	0	0	501,263	6,690,518	9,196,833	1.29%
McHenry County	0	0	0	0	31,554	280,053	0	0	39,005	3,299,404	3,650,016	0.51%
Will County	26,811,621	1,386,188	8,989,978	794,554	0	0	0	0	5,771,749	32,199,292	75,953,383	10.69%
CMAQ / FTA	0	0	0	0	0	0	18,306,000	0	3,722,000	0	22,028,000	3.10%
Regional / CMAQ	0	0	0	0	0	0	24,148,000	0	6,106,000	0	30,254,000	4.26%
Areawide	0	0	0	0	0	0	0	0	0	47,016,930	47,016,930	6.62%
Kendall/Grundy County	7,390,107	5,164,694	0	0	1,393,874	0	0	0	2,460,765	2,745,872	19,155,312	2.70%
Operation GreenLight / Crossing Signals	0	0	0	0	0	0	0	0	0	1,962,339	1,962,339	0.28%
Grade Crossing Protection Fund (GCPF)	0	0	0	0	0	0	0	0	0	11,237,915	11,237,915	1.58%
IDOT Subt.	47,868,750	114,484,635	27,257,263	794,554	1,425,427	6,228,950	44,192,756	0	46,801,751	421,467,386	710,521,471	100.00%

Local Governments / Council of Mayors (FY 2002)

Chicago	0	0	0	17,480,380	11,485,191	0	6,766,095	8,538,308	99,019,087	0	143,289,061	61.58%
North Shore	0	0	0	1,938,025	406,960	0	0	0	795,795	0	3,140,780	1.35%
Northwest	0	0	0	4,500,000	1,311,915	0	702,429	0	3,954,431	0	10,468,775	4.50%
North Central	0	0	0	3,141,112	9,677	0	6,551,680	0	3,222,615	0	12,925,084	5.55%
Central	0	0	0	789,324	1,131,672	0	0	646,295	1,416,689	0	3,983,980	1.71%
Southwest	0	0	0	3,394,605	0	0	0	483,388	2,095,090	0	5,973,083	2.57%
South	0	0	252,484	3,389,145	0	0	163,230	1,227,593	2,488,269	0	7,520,721	3.23%
DuPage County	0	0	1,411,622	2,612,300	77,170	0	1,925,625	1	3,069,331	0	9,096,048	3.91%
Kane County	0	0	3,451,300	513,274	0	0	0	1,740,895	1,708,337	0	7,413,806	3.19%
Lake County	0	0	242,619	1,137,789	92,071	0	5,721,559	0	1,942,065	0	9,136,103	3.93%
McHenry County	0	0	54,984	1,000,000	0	0	273,728	0	382,037	0	1,710,749	0.74%
Will County	0	0	5,899,165	4,185,858	399,570	0	646,277	0	6,887,285	0	18,018,155	7.74%
Local Subt.	0	0	11,312,174	44,081,812	14,914,226	0	22,750,623	12,636,480	126,981,030	0	232,676,345	100.00%
Total	47,868,750	114,484,635	38,569,438	44,876,366	16,339,653	6,228,950	66,943,379	12,636,480	173,782,781	421,467,386	943,197,816	

Funding Codes: FAI: Federal-Aid Interstate
 NHS: National Highway System
 STP: Surface Transportation Program
 STP- TE: Transportation Enhancement
 HBRRP: Special Brg Funding
 ISF: Federal Safety Funds (HHS / RR)
 CMAQ: Congestion Mitigation/Air Quality
 Other Federal Demonstration
 High Priority Project (HPP)
 Match Funds: State/Local Funds
 State Funds: State Funding Only

Note: State Program costs are based on low bids and Federal Shares are estimated.
 STP costs are based on project account monitoring.

Chicago - Highway Program Awards for Fiscal Year 2002

Illinois DOT Project Awards (FFY 2002)

TIP ID	Yr	Route/Street	Limits	Work Type	FAI	NHS	HBRRP	STP	STP-TE	ISF STPHS/RR	CMAQ	Other Fed	Match Funds	State Funds	Total	
01-00-0040	02	FAI-57	I-80 to Little Calumet River	Brg Reconst (5)		22,647,530							2,516,392		25,163,922	NHI-57-7(262)344
01-00-0040	02	FAI-57	I-80 to Little Calumet River	Engr III										4,935,464	4,935,464	
01-00-0041	02	FAI-57	Little Calumet River to I-94	Brg Reconst (3)		16,785,302	1						1,865,034		18,650,335	NHI-BHI-57-7(263)3
01-00-0041	02	FAI-57	Little Calumet River to I-94	Engr III										2,500,000	2,500,000	
01-98-0063	02	FAI-55	Kedzie-California/Damen Ramps	Reconst	7,370,745								818,972		8,189,717	IM-55-7(254)287
01-98-0063	02	FAI-55	Kedzie-California/Damen Ramps	Engr III										986,545	986,545	
01-	02	FAI-55	Chicago River to Canal St	Engr III										198,489	198,489	
01-02-0022	02	FAI-55	@ Canal / Stewart/ PC & CWI RR	Engr III										1,503,379	1,503,379	
01-02-0022	02	FAI-55 (Franklin Conn)	I-94 to 22nd St	Engr III										2,010,084	2,010,084	
01-	02	FAI-94	@ Hubbards Cave	Lt Repl	2,135,080								237,231		2,372,311	IM-000S(348)
01-94-0085	02	FAI-55	Kedzie to Canal St	Lscaping	880,282								97,809		978,091	IM-55-7(255)288
01-	02	FAI-94 (Dan Ryan)	63rd to 91st	Brg Pnt 5 Loc	1,593,000								177,000		1,770,000	IM-94-3(344)064
01-	02	FAI-94 (Dan Ryan)	@ 51st St	Brg Struct / Lts										4,865,379	4,865,379	
01-	02	FAI-94 (Dan Ryan)	@ 51st St	Engr III										483,800	483,800	
01-	02	FAI-94 (Dan Ryan)	@ 59th St	Brg Struct										5,042,000	5,042,000	
01-	02	FAI-94 (Dan Ryan)	@ 59th St	Engr III										504,200	504,200	
01-	02	FAI-94 (Ford)	87th to 111th St	Misc (Police)										300,000	300,000	
01-98-0053	02	Kedzie Ave	71st to SW Hwy	RS / Brg Rehab			2,655,950						663,987		3,319,937	BHM-2831(001)
01-	02	Ill 19 (Irving Pk Rd)	Austin Ave to Western Ave	RS		4,691,486							1,172,871		5,864,357	NHF-345(038)
01-98-0061	02	FAI-57	@ 107th St & Throop St	Land Acq										50,168	50,168	
01-	02	FAI-94	@ Cumberland Ave	Land Acq										351,649	351,649	
01-	02	FAI-94	@ Ill 43 (Harlem)	Land Acq										118,112	118,112	
01-	02	FAI-94	@ Nagel Ave	Land Acq										21,756	21,756	
01-98-0006	02	Ill 50	@ N Br Chicago River	Land Acq										14,318	14,318	
01-98-0053	02	Kedzie Ave	@ BRC RR	Land Acq										40,240	40,240	
01-02-0022	02	FAI-55	Western to Damen	Engr II										53,722	53,722	
01-02-0022	02	FAI-55	Ashland to Lake Shore Dr	Engr II										65,649	65,649	
01-02-0022	02	FAI-55	@ Canal / Stewart/ PC & CWI RR	Engr II										201,598	201,598	
01-02-0022	02	FAI-55 (Franklin Conn)	I-94 to 22nd St	Engr II										54,476	54,476	
01-02-0022	02	FAI-55 (Franklin Conn)	@ 26th St & Front A	Engr II										190,411	190,411	
01-98-0061	02	FAI-57	@ 107th St	Engr II										169,117	169,117	
01-	02	FAI-57	@ 103rd St	Engr II										168,367	168,367	
01-98-0062	02	FAI-57	@ Genoa Ave	Engr II										161,927	161,927	
01-00-0025	02	FAI-94 (Dan Ryan)	@ 33rd St	Engr II										215,314	215,314	
01-	02	FAI-94 (Dan Ryan)	@ 91st St	Engr II										185,087	185,087	
01-	02	FAI-94 (Ford)	@ Michigan Ave	Engr II										192,868	192,868	
01-98-0058	02	FAI-94 (Ford)	@ 110th St & Doty Av	Engr II										203,601	203,601	
01-98-0006	02	Ill 50	@ N Br Chicago River	Engr II										176,845	176,845	

Illinois DOT Project Awards (FFY 2002) Cont.

TIP ID	Yr	Route/Street	Limits	Work Type	FAI	NHS	HBRRP	STP	STP-TE	ISF STPHS/RR	CMAQ	Other Fed	Match Funds	State Funds	Total
01-98-0048	02	US 41(Lake Shore Dr)	56th to 67th Sts	Reconst										42,462,000	42,462,000
01-98-0048	02	US 41(Lake Shore Dr)	56th to 67th Sts	Engr III										3,372,000	3,372,000
01-	02	Halsted St	95th to 103rd Sts	Lscaping										836,000	836,000
01-95-0016	02	I-290	@ Racine Ave	Barrier Repr										12,130	12,130
01-	02	Touhy Ave	@ Western Ave	Sig Mod										75,661	75,661
01-00-0013	02	Fullerton Ave	Sacramento Ave to Orchard St	RS										893,790	893,790
01-00-0010	02	Diversey Ave	Pulaski Rd to Kimball Ave	RS										314,789	314,789
01-00-0006	02	Central Ave	Elston to Devon Aves	RS										472,243	472,243
01-98-0076	02	Ill 1 (Halsted St)	87th to 123rd Sts	RS										3,223,011	3,223,011
01-02-0004	02	Ill 64 (North Ave)	Cicero to Damen Aves	Lscape										2,770,710	2,770,710
01-00-0005	02	Bryn Mawr Ave	Ill 72 to US 14	RS										670,446	670,446
01-00-0072	02	Marquette Rd	Central Park to California Aves	RS										522,626	522,626
01-01-0021	02	Ill 50 (Cicero Ave)	Ill 64 to Congress Pkwy	RS										813,044	813,044
01-00-0003	02	Avondale Ave	Pulaski to Addison	RS>										188,277	188,277
01-00-0002	02	Addison St	Pulaski to California	RS>											
01-	02	FAI-94	@ Harrison St	Beam Repl										121,644	121,644
01-	02	Western Ave	Over I-290	Brg Reprs										121,051	121,051
01-97-0008	02	Ill 19 (Irving Pk Rd)	Cumberland to Narragansett	RS										1,868,783	1,868,783
Subt					11,979,107	44,124,317	2,655,951	0	0	0	0	0	7,549,296	84,702,770	151,011,440

Council of Mayors (Chicago)

TIP ID	Yr	Route/Street	Limits	Work Type	FAI	NHS	HBRRP	STP	STP-TE	ISF STPHS/RR	CMAQ	Other Fed	Match Funds	State Funds	Total
01-94-0037	02	Western Ave	Diversey to Congress Pkwy	Sig Intconn				501,598					125,399		626,997 STPF-370(004)
01-94-0037	02	Western Ave	Diversey to Congress Pkwy	Engr III				40,826					10,207		51,033 STPF-370(004)
01-94-0024	02	Division St	Cleveland to Orleans	Reconst				2,080,070					520,017		2,600,087 STPM-6000(115)
01-94-0024	02	Division St	Cleveland to Orleans	Engr III				186,924					46,731		233,655 STPM-6000(115)
01-94-0007	02	Halsted St	Maxwell to Harrison (I-290)	Engr III				299,480					133,961		433,441 STPM-6000(112)
01-94-0007	02	Halsted St	Maxwell to Harrison (I-290)	Reconst				3,752,593					1,529,057		5,281,650 STPM-6000(112)
01-97-0002	02	Various Locs	Group V Signals	Sig Mod				380,385					95,097		475,482 STPM-6000(124)
01-97-0002	02	Various Locs	Signals	Sig Mod				2,839,793					709,947		3,549,740 STPM-6000(114)
01-94-0074	02	69th St	State to So Chicago Ave	Engr III				180,809					45,202		226,011 STPM-6000(083)
01-94-0074	02	69th St	State to So Chicago Ave	RS/Sigs				2,185,472					1,042,234		3,227,706 STPM-6000(083)
01-97-0002	02	Various Locs	Group V Signals	Engr II				159,874					39,968		199,842 STPM-6000(125)
01-94-0047	02	Various Loc	Brg Condition Assessment	Engr				802,692					200,673		1,003,365 STPM-6000(102)
01-96-0027	02	Jackson Bl	@ Chicago River	Engr II				310,550					77,638		388,188 STPM-6000(080)
01-02-0021	02	122nd St	Stony Island to Torrence	Engr I				284,708					71,177		355,885 STPM-6000(127)

Council of Mayors (Chicago) Cont.

TIP ID	Yr	Route/Street	Limits	Work Type	FAI	NHS	HBRRP	STP	STP-TE	STPHS/RR	CMAQ	Other Fed	Match Funds	State Funds	Total	
01-95-0056	02	North Ave	@ Lake Shore Dr	Engr				688,000					172,000		860,000	STPF-307(011)
01-98-0072	02	Milwaukee Ave	Lawrence to Erie St	Engr				237,158					172,952		410,110	STPM-6000(054)
01-95-0009	02	Central Ave	@ Grand Ave / Soo RR	Engr				130,013					32,504		162,517	STPM-6000(043)
01-98-0070	02	Chicago Ave	Laramie to I-90	Engr I				26,437					6,609		33,046	STPM-6000(037)
01-95-0063	02	Wacker Dr	Michigan to State St	Engr II				663,796					165,949		829,745	STPF-1574(005)
01-95-0063	02	Wacker Dr	Michigan to State St	Engr II				951,804					237,951		1,189,755	STPF-1574(005)
01-00-0052	02	Canal St	Madison to Van Buren	Engr II				434,853					108,713		543,566	STPM-5000(935)
01-94-0069	02	Damen Ave	@ N Br Chicago River	Engr				106,353					26,588		132,941	STPM-5000(945)
01-98-0068	02	Grand Ave	Fullerton to Jefferson	Engr				203,067					50,766		253,833	STPM-6000(050)
01-94-0007	02	Halsted St	Cermak Rd to Madison St	Engr				33,125					8,281		41,406	STPF-876(061)
01-94-0037	02	Western Ave	Diversey to Congress Pkwy	Sig Intconn							3,482,563		870,641		4,353,204	CMF-370(004)
01-01-0010	02	Valley Ln Bike Trail	Devon to Kostner	Engr I				51,663					12,916		64,579	CMM-8000(142)
01-94-0045	02	Various Loc.		Inst Bike Racks				194,831					48,708		243,539	CMM-6000(105)
01-99-0021	02	Lake Shore Dr	Variable Message Signing					102,894					25,724		128,618	CMF-341(017)
01-99-0021	02	Lake Shore Dr	Variable Message Signing					68,611					17,153		85,764	CMF-341(017)
01-99-0021	02	Lake Shore Dr	Variable Message Signing					8,293					2,073		10,366	CMF-341(017)
01-97-0085	02	Streeterville Area	Illinois Center	Engr (Sig Intconn)				309,584					77,396		386,980	CMM-6000(139)
01-98-0080	02	Peterson Ave	Cicero Ave to Ridge Rd	Engr I				189,618					47,405		237,023	CMF-341(014)
01-97-0084	02	Pulaski Rd	87th to I-55	Engr I (Sig Intconn)				288,859					72,215		361,074	CMF-368(007)
01-97-0086	02	Near West Side		Engr (Sig Intconn)				265,513					66,378		331,891	CMM-6000(135)
01-01-0011	02		New Resident / Student	Marketing				104,000					26,000		130,000	CMM-8000(119)
01-01-0011	02		New Resident / Student	Marketing				99,666					24,917		124,583	CMM-8000(133)
01-01-0007	02	Commuter/Michigan	Trolley Service (Yr 2)	Op Assist							1,600,000		400,000		2,000,000	CMM-000S(044)
01-01-0014	02	Marquette Dr	Coast Guard Dr to Stony Island	Engr I					51,591				12,898		64,489	STPTE-D1(621)
01-95-0063	02	Wacker Dr	Lake St to Michigan Ave	LScape					11,433,600				2,858,400		14,292,000	STPTE-393(007)
01-00-0055	02	I-90 (Skyway)	@ 92nd St	Land Acq								0	400,000		400,000	DPU-0054
01-00-0055	02	I-90 (Skyway)	@ 92nd St	Engr III								0	909,000		909,000	DPU-0054
01-00-0055	02	I-90 (Skyway)	@ 92nd St	Misc								0	9,091,000		9,091,000	DPU-0054
01-98-0048	02	US 41 (Lake Shore Dr)	Oakwood Blvd to 56th St	Reconst								5,996,832	30,318,428		36,315,260	HDP-1115(001)
01-98-0048	02	US 41 (Lake Shore Dr)	23rd to Oakwood Blvd	Reconst								0	37,778,790		37,778,790	HDP-1115(001)
01-98-0048	02	US 41 (Lake Shore Dr)	Oakwood Blvd to 56th St	Engr III								0	3,526,726		3,526,726	HDP-1115(001)
01-98-0048	02	US 41 (Lake Shore Dr)	23rd to Oakwood Blvd	Engr III								0	6,117,335		6,117,335	HDP-1115(001)
01-02-0036	02	18th St	Paulina St to Laflin St	LScaping								580,586	145,147		725,733	HDP-1415(002)
01-98-0102	02	18th St	Damen to Halsted	Engr III								57,872	14,468		72,340	HDP-1415(002)
01-98-0099	02	Industrial Transp. Imps.	Racine Ave / 35th St	Engr								224,838	56,203		281,041	HDP-0938(002)
01-95-0063	02	Wacker Dr	LSD to Congress Pkwy	Engr II								1,121,562	280,390		1,401,952	HDP-1574(005)
01-94-0078	02	WPA Sts		Engr								156,618	39,155		195,773	HDP-0125(002)
01-97-0089	02	Ill 50 (Cicero Ave)	I-55 to 63rd St	Engr II								400,000	150,000		550,000	ITS-
				Subt		0	0	0	17,480,380	11,485,191	0	6,766,095	8,538,308	99,019,087	0	143,289,061
				Total		11,979,107	44,124,317	2,655,951	17,480,380	11,485,191	0	6,766,095	8,538,308	106,568,383	84,702,770	294,300,501

North Shore - Highway Program Awards for Fiscal Year 2002

Illinois DOT Project Awards (FFY 2002)

TIP ID	Yr	Route/Street	Limits	Work Type	FAI	NHS	HBRRP	STP	STP-TE	ISF STPHS/RR	CMAQ	Other Fed	Match Funds	State Funds	Total
02-01-0008	02	Touhy Ave	Central Ave to FAI-94	RS										838,195	838,195
02-	02	Green Bay Rd	S of Tower Rd	Drainage										112,797	112,797
02-	02	Lake-Cook Rd	@ US 41 (Edens)	Brg Repr										188,491	188,491
02-	02	Edens Expy	@ Old Orchard Ramp	Joint Repr										11,967	11,967
02-	02	Edens Expy	Lake-Cook to Lawrence Ave	Patching										520,384	520,384
02-	02	Edens Expy	@ Church & Lincoln Ave	Parapet Repr										561,472	561,472
02-	02	Edens Expy	@ Touhy Ave	Brg Pnt										67,000	67,000
02-97-0001	02	Ill 21 (Milwaukee)	Sanders to I-294	Land Acq										9,161	9,161
02-94-0001	02	Willow Rd	Ill 21 to I-294	Land Acq										4,760,277	4,760,277
02-97-0010	02	McCormick Blvd	@ Devon & Golf - Devon	Land Acq										436,768	436,768
02-98-0008	02	Winnetka Rd	Over Skokie River	Land Acq										11,284	11,284
02-97-0012	02	Oakton St	@ N Shore Channel	Land Acq										55,398	55,398
02-98-0003	02	Dempster St	@ N Shore Channel	Land Acq										32,334	32,334
02-97-0001	02	Ill 21 (Milwaukee)	Willow Rd to Sanders Rd	Engr I										133,911	133,911
02-97-0001	02	Ill 21 (Milwaukee)	Sanders to I-294	Engr II										72,628	72,628
02-94-0001	02	Willow Rd	Ill 21 to I-294	Engr II										210,025	210,025
02-94-0001	02	Willow Rd	Ill 21 to I-294	Engr I										165,468	165,468
02-98-0001	02	Winnetka Rd	Over I-94	Engr II										240,489	240,489
02-98-0008	02	Winnetka Rd	Over Skokie River	Engr II										143,648	143,648
02-00-0009	02	Glenview GNAS Bk Trl	Great Park on W Lake Ave	Engr I										25,010	25,010
02-	02	Gross Point Rd	Main St to Oakton St	Reconst										1,300,000	1,300,000
02-	02	Gross Point Rd	Main St to Oakton St	Engr III										94,000	94,000
02-	02	Sheridan Rd	@ Ravine #3	Brg Pnt										29,635	29,635
02-	02	Sheridan Rd	@ Ravine #1	Brg Pnt										29,635	29,635
02-	02	Sheridan Rd	@ Ravine #2	Brg Pnt										29,635	29,635
02-	02	Green Bay Rd	Ashland to Isabella	LScaping										1,124,000	1,124,000
02-	02	Green Bay Rd	Ashland to Isabella	Engr III										108,000	108,000
Subt					0	0	0	0	0	0	0	0	0	11,311,612	11,311,612

Council of Mayors (North Shore)

02-98-0104	02	Wilmette Ave	Ridge to Green Bay Rd	Reconst				1,558,317					547,138	2,105,455	STPM-7003(929)
02-98-0104	02	Wilmette Ave	Ridge to Green Bay Rd	Engr III				166,200					55,400	221,600	STPM-7003(929)
02-01-0120	02	Walters Ave	Pfingston to Shermer Rds	RS				213,508					91,517	305,025	STPM-8003(025)
02-00-0009	02	Glenview NAS Trls	Lake Ave / Metra/	Bike Trl					371,760				92,940	464,700	STPTE-D1(553)
02-00-0009	02	Glenview NAS Trls	Lake Ave / Metra/	Engr III					35,200				8,800	44,000	STPTE-D1(553)
Subt					0	0	0	1,938,025	406,960	0	0	0	795,795	0	3,140,780
Total					0	0	0	1,938,025	406,960	0	0	0	795,795	11,311,612	14,452,392

Northwest - Highway Program Awards for Fiscal Year 2002

Illinois DOT Project Awards (FFY 2002)

TIP ID	Yr	Route/Street	Limits	Work Type	FAI	FAP NHS	HBRRP	STP	STP-TE	ISF STPHS/RR	CMAQ	Other Fed	Match Funds	State Funds	Total	
03-97-0029	02	Ill 58 (Golf Rd)	@ US 45 & Des Plaines Riv	Int & Brg Reconst			4,648,542						1,162,136		5,810,678	BRF-F-339(02)
03-98-0014	02	Ill 58	Over Poplar Creek	Brg Repl			1,485,498						371,375		1,856,873	BRF-559(005)
03-97-0002	02	US 14 (NW Hwy)	@ Colfax & Baldwin Rds	Int Imps		3,707,788							926,947		4,634,735	NHF-305(18)
03-98-0025	02	US 12	@ Lake-Cook / Lake-Cook-Wood	Reconst		3,091,381							772,845		3,864,226	NHF-334(010)
03-97-0004	02	Ill 83	Dundee Rd to Lake-Cook/Buf Cr	Add Lns/Brg/Sigs		7,078,505							1,769,626		8,848,131	NHF-334(025)
03-	02	Busse Rd	@ Devon Ave	Int Reconst		2,945,732							736,433		3,682,165	NHF-334(026)
03-98-0043	02	US 12 (Rand Rd)	Wolf Rd to Ill 58 (Golf Rd)	Sig Intconn							89,826		22,457		112,283	CMF-334(11)
03-01-0007	02	Palatine Rd	Smith to Plum Grove Rds	Sig Intconn							59,010		14,753		73,763	CMF-305(19)
03-	02	Ill 58 (Golf Rd)	@ Mt Prospect Rd	Sig Mod						132,294			14,699		146,993	STPHS-339(20)
03-	02	US 12	@ Ill 72	Sig Mod						99,886			11,098		110,984	STPHS-330(30)
03-	02	Touhy Ave	@ Western Ave	Sig Mod						68,095			7,566		75,661	STPHS-1340(08)
03-	02	Lake-Cook Rd	@ Quentin Rd	Land Acq										23,301	23,301	
03-	02	Barrington Rd	@ I-90 (NW Tollway)	Land Acq										13,312	13,312	
03-94-0096	02	Palatine Rd	Ill 83 to US 45/Ill 21	Land Acq										7,041	7,041	
03-94-0096	02	Palatine Rd	US 12 (Rand) to Ill 83	Land Acq										139,324	139,324	
03-97-0004	02	Ill 83	Lake-Cook to Ill 68 (Dundee Rd)	Land Acq										1,177,041	1,177,041	
03-99-0101	02	Ill 83	@ Landmier Rd & Devon Ave	Land Acq										67,560	67,560	
03-98-0017	02	Ill 72	@ Higgins Creek	Land Acq										7,177	7,177	
03-98-0038	02	Ill 68 (Dundee Rd)	@ Grove Ave	Land Acq										30,989	30,989	
03-	02	Ill 58 (Golf Rd)	Des Plaines Riv - US 45	Land Acq										61,563	61,563	
03-94-0031	02	Ill 58 (Golf Rd)	Moon Lake Rd-Roselle-Fairmont	Land Acq										1,074,219	1,074,219	
03-98-0014	02	Ill 58 (Golf Rd)	@ Poplar Creek	Land Acq										5,042	5,042	
03-95-0015	02	Ill 19 (Irving Pk)	Ill 25 to Poplar Creek	Land Acq										142,147	142,147	
03-95-0001	02	US 20 (Elgin-O'Hare)	US 20 to US 20	Land Acq										9,101,861	9,101,861	
03-97-0002	02	US 14 (NW Hwy)	Baldwin to Hicks	Land Acq										303,255	303,255	
03-97-0002	02	US 14 (NW Hwy)	@ Baldwin & Sterling St	Land Acq										756,907	756,907	
03-97-0002	02	US 14 (NW Hwy)	Lake-Cook to Baldwin Rd	Land Acq										303,255	303,255	
03-98-0025	02	US 12 (Rand Rd)	@ Lake-Cook Rd	Land Acq										435,986	435,986	
03-98-0011	02	US 45	@ Willow Creek	Land Acq										22,006	22,006	
03-98-0011	02	US 45	@ Willow Creek	Engr II										126,246	126,246	
03-00-0016	02	Des Plaines Riv. Rd	US 12 (Rand) to Devon	Engr I										204,918	204,918	
03-00-0016	02	Des Plaines Riv. Rd	US 12 (Rand) to Devon	Engr II										200,000	200,000	
03-00-0016	02	Des Plaines Riv. Rd	US 12 (Rand) to Devon	Engr (ROW)										530,000	530,000	
03-94-0096	02	Palatine Rd	Ill 83 to US 45/Ill 21	Engr II										1,629,035	1,629,035	
03-94-0096	02	Palatine Rd	US 12 (Rand) to Ill 83	Engr I										127,520	127,520	
03-94-0096	02	Palatine Rd	US 12 (Rand) to Ill 83	Engr II										304,049	304,049	
03-	02	Ill 83 (Busse Rd)	Nr I-90	Engr										75,000	75,000	
03-	02	Ill 58 (Golf Rd)	Des Plaines Riv - US 45	Engr II										364,632	364,632	
03-94-0031	02	Ill 58 (Golf Rd)	Moon Lake Rd-Roselle-Fairmont	Engr II										21,049	21,049	
03-98-0014	02	Ill 58 (Golf Rd)	@ Poplar Creek	Engr II										25,467	25,467	
03-97-0002	02	US 14 (NW Hwy)	Baldwin to Hicks	Engr II										220,245	220,245	
03-97-0002	02	US 14 (NW Hwy)	Lake-Cook to Baldwin Rd	Engr II										52,848	52,848	
03-97-0002	02	US 14 (NW Hwy)	Lake-Cook to Baldwin Rd	Engr III										1,335,564	1,335,564	
03-98-0012	02	I-290	Ill 72 to Devon Ave	Engr II										986,668	986,668	
03-00-0011	02	Wolf Rd	Ill 21 (Milw Ave) to Hintz Rd	Engr II										299,632	299,632	

Illinois DOT Project Awards (FFY 2002) Cont.

TIP ID	Yr	Route/Street	Limits	Work Type	FAI	FAP NHS	HBRRP	STP	STP-TE	ISF STPHS/RR	CMAQ	Other Fed	Match Funds	State Funds	Total
03-	02	Willow Rd	I-294 to Pfingston Rd	Patch										574,883	574,883
03-	02	Palatine Rd	Des Plaines Riv	Brg Pnt										29,635	29,635
03-98-0015	02	US 14 (Miner St)	Busse Hwy to Luther Ln	RS / Brg Reprs										651,542	651,542
03-98-0035	02	Ill 59	Barrington to Higgins Rds	RS										886,664	886,664
03-00-0029	02	Ill 68	Kenicott Ave to Ill 43	RS										5,459,112	5,459,112
03-01-0012	02	Touhy Ave	Talcott Ave to NW Hwy	RS										798,433	798,433
03-97-0024	02	Algonquin Rd	Arlington Hgts to Wolf Rds	RS										2,596,090	2,596,090
03-98-0039	02	Ill 72 (Higgins Rd)	Ill 59 to Glen Lake Rd	RS										2,185,279	2,185,279
03-98-0034	02	US 45	Ill 21 to Ill 58	RS										895,878	895,878
03-98-0012	02	I-290	Ill 72 to Devon	Median Removal										7,931,487	7,931,487
03-	02	Ill 68 (Dundee Rd)	Over UP RR	Brg Repr										311,436	311,436
03-98-0036	02	Ill 68 (Dundee Rd)	@ Sterling Ave	Sig Inst										63,258	63,258
03-98-0017	02	Ill 72	Over Higgins Creek (Trib)	Brg Repr										427,707	427,707
Subt					0	16,823,406	6,134,041	0	0	300,274	148,836	0	5,809,935	42,986,263	72,202,755

Council of Mayors (Northwest)

TIP ID	Yr	Route/Street	Limits	Work Type	FAI	NHS	HBRRP	STP	STP-TE	ISF STPHS/RR	CMAQ	Other Fed	Match Funds	State Funds	Total
03-99-0100	02	Ill 83	@ Devon Ave	Int Imp				2,250,000					1,432,164		3,682,164 STPF-344(026)
03-98-0102	02	Plum Grove Rd	Aldrich Ave to Palatine Rd	Reconst				2,250,000					1,987,163		4,237,163 STPM-7003(681)
03-01-0006	02	Barker Ave	Weber to Oak Ln	Engr II							13,820		3,455		17,275 CMM-7003(704)
03-01-0006	02	Schaumburg Rd	Knollwood to Meacham Rd	S/W - Ped Sigs							145,880		37,000		182,880 CMM-8003(062)
03-94-0054	02	Prospect Hgts	Euclid / Rand-Ill 83 Connectors	Bikeway							290,000		103,488		393,488 CMM-8003(002)
03-01-0007	02	Kirchoff Rd	Ill 53 to Plum Grove Rd	Bike Trail							252,729		63,182		315,911 CMM-7003(708)
03-00-0018	02	Ill 58 (Golf Rd)	Salt Creek to NW Tollway	Engr I					31,376				7,844		39,220 STPTE-559(003)
03-94-0056	02	Wheeling Comm Ed	Marie-Hastings-WC/ Dundee Rd	Engr III					61,145				15,286		76,431 STPTE-D1(332)
03-94-0056	02	Wheeling Comm Ed	Marie-Hastings-WC/ Dundee Rd	Bikeway					611,450				152,863		764,313 STPTE-D1(332)
03-01-0009	02	Barrington (Main St)	EJ&E RR to Hough St	Lscaping					607,944				151,986		759,930 STPTE-D1(577)
Subt					0	0	0	4,500,000	1,311,915	0	702,429	0	3,954,431	0	10,468,775
Total					0	16,823,406	6,134,041	4,500,000	1,311,915	300,274	851,265	0	9,764,366	42,986,263	82,671,530

North Central - Highway Program Awards for Fiscal Year 2002

Illinois DOT Project Awards (FFY 2002)

TIP ID	Yr	Route/Street	Limits	Work Type	FAI	NHS	HBRRP	STP	STP-TE	ISF STPHS/RR	CMAQ	Other Fed	Match Funds	State Funds	Total	
04-98-0022	02	Madison St	@ Des Plaines River	Beam Fab			188,592						47,148		235,740	BRM-1419(04)
04-	02	Chicago Ave	@ Thatcher Ave	Sig Mod						102,330			11,370		113,700	STPHS-1398(01)
04-	02	Belmont Ave	@ 77th Ave	Sig Mod						82,162			9,129		91,291	STPHS-1374(03)
04-	02	Lake St	@ 15th Ave	Sig Mod						1			0		1	STPHS-3537(01)
04-02-0009	02	Ill 72 (Higgins Rd)	E River Rd to Canfield Ave	Sig Intconn							112,459		27,615		140,074	CMF-341(028)
04-95-0001	02	I-290	@ I-88	Land Acq										424,375	424,375	
04-	02	Roosevelt Rd	Addison Crk to US 45	Land Acq										29,513	29,513	
04-	02	Madison St	Des Plaines River to 1st Ave	Land Acq										17,686	17,686	
04-97-0018	02	25th Ave	@ Addison Creek	Land Acq										12,960	12,960	
04-95-0001	02	I-290	@ I-88 & I-88 to US 45	Engr II										110,663	110,663	
04-00-0023	02	I-290	@ I-88 to Ill 50	Engr I										1,225,671	1,225,671	
04-98-0021	02	I-290	@ Des Plaines River	Engr I & II										180,872	180,872	
04-98-0020	02	US 20 (Lake St)	Over Ill 64	Engr II										297,271	297,271	
04-	02	Roosevelt Rd	Addison Crk to US 45	Engr II										140,361	140,361	
04-98-0023	02	5th Ave	Over Silver Creek	Engr II										121,603	121,603	
04-00-0023	02	I-290 / Ill 38	& US 45	Lscaping										1,739,761	1,739,761	
04-	02	Thatcher Rd	Ill 64 to Division St	RS										190,848	190,848	
04-	02	I-190	@ Des Plaines River (4 Locs)	Brg Repr										463,334	463,334	
04-	02	Ill 64	Ill 43 to Narragansett	RS										898,222	898,222	
				Subt		0	0	188,592	0	0	184,493	112,459	0	95,262	5,853,140	6,433,946

Council of Mayors (North Central)

04-01-0009	02	Lemoyne/Hirsch	Wolf-43rd/ Carl- US 45	Engr III				32,410					8,103		40,513	STPM-8003(136)
04-01-0009	02	Lemoyne/Hirsch	Wolf-43rd/ Carl- US 45	S/W				309,413					77,353		386,766	STPM-8003(136)
04-00-0016	02	Roberta Ave	Soffel Ave to Winters Dr	Lts				116,974					116,973		233,947	STPM-7003(910)
04-00-0016	02	Roberta Ave	Soffel Ave to Winters Dr	Engr III				11,697					11,697		23,394	STPM-7003(910)
04-01-0105	02	Chicago Ave	Harlem to Austin Bl	Engr III				64,154					27,493		91,647	STPM-8003(152)
04-01-0105	02	Chicago Ave	Harlem to Austin Bl	RS				641,536					648,347		1,289,883	STPM-8003(152)
04-01-0010	02	Chicago Ave	Thatcher Ave to Harlem Ave	RS				977,670					244,416		1,222,086	STPM-8003(128)
04-01-0010	02	Chicago Ave	Thatcher Ave to Harlem Ave	Engr III				97,767					24,441		122,208	STPM-8003(128)
04-00-0013	02	N Cent Council	164 Locs	Engr III				78,520					33,651		112,171	STPM-8003(029)
04-00-0013	02	N Cent Council	164 Locs	Opticom				605,572					302,772		908,344	STPM-8003(029)
04-00-0013	02	N Cent Council	164 Locs	Opticom				205,399					88,029		293,428	STPM-8003(028)
04-01-0006	02	Home Ave	Over I-290 (Ped Brg)	Engr I					9,677				2,420		12,097	STPTE-D1(581)
04-01-0004	02	Northlake	Whitehall/Gail/ Edwards/46th	Engr III (S/W)							25,434		6,359		31,793	CMM-8003(133)
04-01-0004	02	Northlake	Whitehall/Gail/ Edwards/46th	S/W						199,000			49,750		248,750	CMM-8003(134)
04-02-0002	02	Northlake	Belle Dr Alvin-Hillside	Engr (S/W)						32,037			8,009		40,046	CMM-8003(194)
04-94-0025	02	Grand Ave	@ IHB RR	Land Acq						6,060,953			1,514,238		7,575,191	CMM-8003(130)
04-01-0003	02	Des Plaines Ave	@ Harrison / Wilcox/Jackson Bl	Engr						39,771			9,943		49,714	CMM-8003(153)
04-99-0004	02	25th Ave	Ill 64 (North Ave) to Lake St	Engr I						194,485			48,621		243,106	CMM-7003(716)
				Subt		0	0	0	3,141,112	9,677	0	6,551,680	0	3,222,615	0	12,925,084
				Total		0	0	188,592	3,141,112	9,677	184,493	6,664,139	0	3,317,877	5,853,140	19,359,030

Central - Highway Program Awards for Fiscal Year 2002

Illinois DOT Project Awards (FFY 2002)

TIP ID	Yr	Route/Street	Limits	Work Type	FAI	NHS	HBRRP	STP	STP-TE	ISF STPHS/RR	CMAQ	Other Fed	Match Funds	State Funds	Total	
05-99-0012	02	39th St	Oak Park Ave to Laramie Ave	Sig Intconn							159,999		40,000		199,999	CMM-1477(001)
05-01-0005	02	Willow Springs Rd	75th to German Church Rd	Sig Intconn							90,356		22,589		112,945	CMM-2697(03)
05-	02	FAI-55	@ I-294 (Tri-State)	Intchg Reconst										12,676,978	12,676,978	
05-	02	FAI-55	@ I-294 (Tri-State)	Engr III										1,295,562	1,295,562	
05-	02	Ill 43 / First Ave	@ I-55	Brg Reprs										444,819	444,819	
05-98-0012	02	Joliet Rd	@ B&O/IHB RR	Land Acq										1,675	1,675	
05-98-0002	02	US 34 (Ogden Av)	@ Des Plaines River	Land Acq										3,474	3,474	
05-	02	FAI-55	@ Central Ave	Land Acq										43,752	43,752	
05-	02	FAI-55	@ I-294 (Tri-State)	Land Acq										211	211	
05-98-0012	02	Joliet Rd	@ B&O/IHB RR	Engr II										171,489	171,489	
05-98-0011	02	31st St	Over MJ & CWI RR	Engr II										411,486	411,486	
05-	02	FAI-55	@ Central Ave	Engr II										929,539	929,539	
05-	02	FAI-55	Harlem to Des Plaines River	Engr III										214,650	214,650	

Subt 0 0 0 0 0 0 250,355 0 62,589 16,193,635 16,506,579

Council of Mayors (Central)

05-00-0100	02	Forest Ave	Firrst Ave to Longcommon	Engr III				24,228					10,384		34,612	STPM-7003(989)
05-00-0100	02	Forest Ave	Firrst Ave to Longcommon	RS				184,656					79,138		263,794	STPM-7003(989)
05-99-0106	02	Central Council	Vehicle Pre-Empt (47 Locs)	Engr III				16,480					7,062		23,542	STPM-7003(919)
05-99-0106	02	Central Council	Vehicle Pre-Empt (47 Locs)	Opticom				164,798					70,627		235,425	STPM-7003(919)
05-97-0001	02	Hillgrove Ave	Gilbert Ave to Kensington	Engr II				75,162					32,212		107,374	STPM-7003(603)
05-00-0004	02	31st St	US 45 to Kemmen Ave	Lscaping					829,098				328,841		1,157,939	STPTE-D001(571)
05-00-0004	02	31st St	US 45 to Kemmen Ave	Engr III					93,902				35,375		129,277	STPTE-D001(571)
05-94-0033	02	CC-FPD	Centenial Trail	Engr I					197,876				49,469		247,345	STPTE-D1(608)
05-01-0003	02	Brookfield	Brookfield Ave RR Depot	Engr I					10,796				2,699		13,495	STPTE-D1(598)
05-96-0004	02	Hillgrove Ave	Wolf Rd to Gilbert Ave	Reconst				324,000				646,295	800,882		1,771,177	HDP-STPM-1069(4)
Subt					0	0	0	789,324	1,131,672	0	0	646,295	1,416,689	0	3,983,980	
Total					0	0	0	789,324	1,131,672	0	250,355	646,295	1,479,278	16,193,635	20,490,559	

Southwest - Highway Program Awards for Fiscal Year 2002

Illinois DOT Project Awards (FFY 2002)

TIP ID	Yr	Route/Street	Limits	Work Type	FAI	NHS	HBRRP	STP	STP-TE	ISF STPHS/RR	CMAQ	Other Fed	Match Funds	State Funds	Total		
06-98-0018	02	Ill 7	Over Calumet-Sag Channel	Brg Repl			1,310,485						327,621		1,638,106	BHM-3578(05)	
06-98-0036	02	127th St	Over Navahjo Creek	Brg Repl			1,774,653						443,663		2,218,316	BRM-1587(02)	
06-98-0053	02	US 45	87th St to Ill 171	Reconst		21,219,916							5,304,979		26,524,895	NHF-330(033)	
06-98-0067	02	US 45	Cal-Sag to 87th St	Reconst										26,640,260	26,640,260		
06-99-0001	02	Ill 50	95th to 115th Sts	RS										1,179,520	1,179,520		
06-00-0011	02	Kean Ave	119th to Ill 83	RS										127,954	127,954		
06-98-0053	02	US 45	Ill 171 to 87th	Land Acq										22,983	22,983		
06-97-0003	02	Ill 7 (Wolf Rd)	@ 151st & 153rd Sts	Land Acq										43,044	43,044		
06-98-0018	02	Ill 7 (Wolf Rd)	Cal-Sag Channel N of Ill 83	Land Acq										1,230	1,230		
06-97-0008	02	Ill 50 (Cicero)	@ 127th Str & I-294	Land Acq										44,016	44,016		
06-98-0036	02	127th St	Over Navahjo Creek	Land Acq										23,476	23,476		
06-97-0024	02	135th St	@ Tinley Creek	Land Acq										7,277	7,277		
06-97-0008	02	Ill 50 (Cicero)	@ 127th Str & I-294	Engr III										781,574	781,574		
06-98-0067	02	US 45	87th to Cal-Sag Channel	Engr II										551,788	551,788		
06-00-0017	02	Ill 43 (Harlem)	Over US 12 (95th St)	Engr II										169,200	169,200		
06-98-0036	02	127th St	Over Navahjo Creek	Engr II										57,942	57,942		
06-00-0017	02	Ill 43 (Harlem)	Over US 12 (95th St)	Engr I										40,090	40,090		
06-	02	135th St	Ill 50 to Kostner	RS										118,341	118,341		
06-02-0001	02	143rd St	E of US 45	Brg (Dry Land)										594,848	594,848		
06-97-0026	02	111th St	Ill 7 (SW Hwy to Ridgeland Ave	RS										494,962	494,962		
06-98-0032	02	US 6 (159th St)	Wolf Rd to Harlem Ave	RS										3,177,667	3,177,667		
06-97-0008	02	Ill 50 (Cicero Ave)	@ 127th & I-294	Lscaping										635,550	635,550		
06-98-0033	02	Kedzie Ave	@ 131st St	Sig Inst										104,947	104,947		
06-	02	Ill 171	Nr Summit	Brg Pnt (10)										874,900	874,900		
06-	02	US 45	@ Des Plaines River Brg	Joint /Patch										795,466	795,466		
06-	02	SW Hwy	(Hometown)	Shldr										53,739	53,739		
Subt						0	21,219,916	3,085,138	0	0	0	0	0	6,076,263	36,540,774	66,922,091	

Council of Mayors (Southwest)

TIP ID	Yr	Route/Street	Limits	Work Type	FAI	NHS	HBRRP	STP	STP-TE	ISF STPHS/RR	CMAQ	Other Fed	Match Funds	State Funds	Total		
06-01-0006	02	SW Hwy	76th Ave to Cal-Sag Channel	S/W				95,418					40,892		136,310	STPM-8003(055)	
06-01-0006	02	SW Hwy	76th Ave to Cal-Sag Channel	Engr III				9,542					4,089		13,631	STPM-8003(055)	
06-97-0005	02	Kedzie Ave	@ 94th St & 95th St	Engr III				49,156					21,067		70,223	STPM-7003(445)	
06-97-0005	02	Kedzie Ave	@ 94th St & 95th St	Int Imp				491,561					210,673		702,234	STPM-7003(445)	
06-01-0006	02	SW Hwy	76th Ave to Cal-Sag Channel	Engr III				9,355					4,009		13,364	STPM-8003(053)	
06-00-0050	02	Cal-Sag Rd	Cicero Ave to 135th St	Lts				139,496					59,784		199,280	STPM-8003(017)	
06-01-0006	02	SW Hwy	76th Ave to Cal-Sag Channel	Lts				124,305					53,272		177,577	STPM-8003(053)	
06-00-0050	02	Cal-Sag Rd	Cicero Ave to 135th St	Engr III				13,950					5,978		19,928	STPM-8003(017)	
06-94-0022	02	103rd St	Cicero to Pulaski Rd	Reconst				2,450,000					1,469,412		3,919,412	STPM-7003(118)	
06-00-0024	02	Ill 171 (Archer Ave)	@ Heather	Engr II				6,214					2,663		8,877	STPM-8003(137)	
06-00-0039	02	Cork Rd	79th to Ill 171 (Archer)	Engr I				5,608					2,404		8,012	STPM-8003(125)	
06-00-0045	02	Crestwood	Various Sts	RS								439,444	209,861		649,305	HDP-0996(002)	
06-00-0045	02	Crestwood	Various Sts	Engr III								43,944	10,986		54,930	HDP-0996(002)	
Subt						0	0	0	3,394,605	0	0	0	483,388	2,095,090	0	5,973,083	
Total						0	21,219,916	3,085,138	3,394,605	0	0	0	483,388	8,171,353	36,540,774	72,895,174	

South - Highway Program Awards for Fiscal Year 2002

Illinois DOT Project Awards (FFY 2002)

TIP ID	Yr	Route/Street	Limits	Work Type	FAI	NHS	HBRRP	STP	STP-TE	ISF STPHS/RR	CMAQ	Other Fed	Match Funds	State Funds	Total	
07-97-0024	02	135th St	Over Tinley Creek	Brg Repl			1,030,340						257,585		1,287,925	BRM-1596(006)
07-98-0009	02	Ill 83	Over North Creek	Brg Repl			950,766						237,691		1,188,457	BRM-2397(004)
07-00-0040	02	I-57	I-80 to I-94 (6 Structs)	Beam Fab	1,687,915								187,546		1,875,461	IM-57-7(264)344
07-00-0040	02	I-57	I-80 to I-94 (State Police)	Misc										460,000	460,000	
07-02-0004	02	US 6 (159th St)	Crawford to Richmond Aves	Sig Intconn							396,142		99,036		495,178	CMF-351(014)
07-00-0012	02	Main St/142nd	Chicago Rd to Dolton Ave	RS										411,151	411,151	
07-98-0038	02	Wood St	@ Cal-Union Ditch	Land Acq										10,108	10,108	
07-98-0040	02	Ridge Rd	Over IC RR	Land Acq										11,970	11,970	
07-98-0008	02	139th St	@ GTW & IHB RR	Land Acq										31,568	31,568	
07-97-0040	02	138th St	@ Ashland Ave (Pump Sta)	Land Acq										4,815	4,815	
07-98-0039	02	Torrence Ave	@ NS RR	Land Acq										14,897	14,897	
07-97-0041	02	127th St	Over IAIS RR	Land Acq										7,268	7,268	
07-98-0009	02	Ill 83 (Torrence Ave)	@ North Creek	Land Acq										6,155	6,155	
07-00-0015	02	US 30	Ill 83 to Sauk Trail Rd	Land Acq										338,091	338,091	
07-95-0003	02	159th St	I-294 to Ill 1	Land Acq										1,612,834	1,612,834	
07-95-0001	02	I-80	I-94 to US 41	Land Acq										165,267	165,267	
07-00-0041	02	I-57	Over Little Cal Riv & IHB RR	Land Acq										22,599	22,599	
07-00-0040	02	I-57	Over Little Cal Riv & Broadway	Land Acq										18,280	18,280	
07-	02	I-57	Over 143rd & GTW RR	Land Acq										735	735	
12-97-0018	02	Ill 1	@ Crete-Monee Rd	Land Acq										242,148	242,148	
07-98-0001	02	Wentworth Ave	@ Little Calumet River	Engr II										98,738	98,738	
07-98-0017	02	Reigel Rd	@ Butterfield Creek	Engr II										126,944	126,944	
07-98-0038	02	Wood St	@ Cal-Union Ditch	Engr II										114,803	114,803	
07-98-0040	02	Ridge Rd	Over IC RR	Engr II										153,465	153,465	
07-98-0008	02	139th St	@ GTW & IHB RR	Engr II										93,076	93,076	
07-98-0039	02	Torrence Ave	@ NS RR	Engr II										305,352	305,352	
07-	02	Torrence Ave	@ 95th St to Calumet River	Engr I										546,888	546,888	
07-98-0004	02	Ill 50 (Cicero)	@ Butterfield Creek	Engr II										65,485	65,485	
07-00-0015	02	US 30	Ill 83 to Sauk Trail Rd	Engr II										87,366	87,366	
07-00-0015	02	US 30	Ill 394 to Ill 83	Engr II										543,616	543,616	
07-94-0001	02	Ill 394	Thornton-Lansing to 159th St	Engr II										2,343,041	2,343,041	
07-95-0001	02	I-80	I-94 to US41	Engr I										203,078	203,078	
07-95-0001	02	I-80	I-94 to US41	Engr I										270,000	270,000	
07-95-0001	02	I-80	Burnham Ave to US 41	Engr II										2,982,434	2,982,434	
07-95-0001	02	I-80	Ill 83 to Burnham Ave	Engr II										2,989,233	2,989,233	
07-95-0001	02	I-80	Toll Oasis to Ill 83 (Torrence)	Engr II										2,035,787	2,035,787	
07-98-0021	02	I-57	@ Crawford & Ill 50	Engr II										186,516	186,516	
07-98-0022	02	I-57	@ 125th St	Engr II										71,880	71,880	
07-00-0040	02	I-57	I-80 to Little Cal Riv	Engr II										1,562,663	1,562,663	
07-00-0041	02	I-57	Little Cal Riv to I-94	Engr II										2,341,362	2,341,362	

Illinois DOT Project Awards (FFY 2002) Cont.

TIP ID	Yr	Route/Street	Limits	Work Type	FAI	NHS	HBRRP	STP	STP-TE	ISF STPHS/RR	CMAQ	Other Fed	Match Funds	State Funds	Total
07-	02	Wood St	161st to 167th Sts	Reconst										3,520,000	3,520,000
07-	02	183rd St	76th Ave to 80th Ave	Add Lanes										1,000,000	1,000,000
07-	02	183rd St	@ Ill 43	Int Imp										5,066,000	5,066,000
07-95-0001	02	I-80/94	I-394 to State Line	RS										1,946,936	1,946,936
12-97-0018	02	Ill 1	@ Crete-Monee Rd	Int Imp										2,427,288	2,427,288
07-00-0014	02	Joe Orr Rd	Over Ill 394	Brg Reprs										193,281	193,281
07-02-0007	02	Ill 83 (147th St)	I-57 to Dixie Hwy	RS										432,998	432,998
07-	02	Chicago Rd	Ill 1 to Parkside Ln	RS										180,702	180,702
07-	02	Chicago Rd	Parkside Ln to Joe Orr Rd	Patch										233,287	233,287
07-	02	Crawford Ave	@ I-80	SW										266,242	266,242
					1,687,915	0	1,981,106	0	0	0	396,142	0	781,859	35,746,347	40,593,368

Council of Mayors (South)

TIP ID	Yr	Route/Street	Limits	Work Type	FAI	NHS	HBRRP	STP	STP-TE	ISF STPHS/RR	CMAQ	Other Fed	Match Funds	State Funds	Total
07-99-0022	02	Ill 1 (Halsted St)	Joe Orr Rd to Holbrook	Lts				284,110					121,761		405,871
07-94-0024	02	Richton Rd	State St to Crete Rd	Reconst				161,415				0	69,178		230,593
07-99-0024	02	Sibley Bl / State Line Rd	Dougl's-State Line/memorial-Stat	Reconst				282,553					550,053		832,606
07-99-0024	02	Sibley Bl / State Line Rd	Dougl's-State Line/memorial-Stat	Engr III				52,604					22,545		75,149
07-01-0009	02	183rd St	Governors Hwy to Reigel Rd	RS				263,548					112,948		376,496
07-01-0007	02	Oak Park Ave	159th to 167th Sts	RS				180,151					81,758		261,909
07-01-0011	02	142nd St	Dearborn to Wentworth	Engr III				21,751					9,322		31,073
07-01-0011	02	142nd St	Dearborn to Wentworth	RS				197,753					84,750		282,503
07-01-0007	02	Oak Park Ave	159th to 167th Sts	Engr III				22,666					9,714		32,380
07-01-0010	02	203rd St	Crawford to Kedzie Aves	RS				193,707					83,016		276,723
07-01-0009	02	183rd St	Governors Hwy to Reigel Rd	Engr III				26,355					11,294		37,649
07-96-0013	02	Joe Orr Rd	Ill 394 to State Line	Engr II				511,128					127,782		638,910
07-97-0023	02	Richton Sq Rd	Sauk Trail to Steger Rd	Engr II				70,258					30,110		100,368
07-00-0024	02	Oak Forest	Metra Access Bike Storage	Engr I							13,200		3,300		16,500
07-01-0004	02	Old Plank Rd Trail	Western to Euclid	Engr I							57,550		14,388		71,938
07-02-0005	02	Oak Park /I-80 Area	Amphitheater Park Bike Path	Engr I							20,480		5,120		25,600
07-00-0025	02	Oak Forest	Bikewy & S/W	Engr I							72,000		18,000		90,000
07-97-0024	02	Richton Rd	Ronald to Velbrecht Rds	Reconst								703,952	175,988		879,940
07-97-0024	02	Richton Rd	Ronald to Velbrecht Rds	Engr III								104,493	26,123		130,616
07-94-0024	02	Richton Rd	State St to Crete Rd	Reconst				1,121,146				419,148	867,998		2,408,292
07-94-0024	02	Richton Rd	State St to Crete Rd	Reconst /Brg			224,324					0	56,081		280,405
07-94-0024	02	Richton Rd	State St to Crete Rd	Engr III			28,160					0	7,040		35,200
Subt					0	0	252,484	3,389,145	0	0	163,230	1,227,593	2,488,269	0	7,520,721
Total					1,687,915	0	2,233,590	3,389,145	0	0	559,372	1,227,593	3,270,128	35,746,347	48,114,089

DuPage County - Highway Program Awards for Fiscal Year 2002

Illinois DOT Project Awards (FFY 2002)

TIP ID	Yr	Route/Street	Limits	Work Type	FAI	NHS	HBRRP	STP	STP-TE	ISF STPHS/RR	CMAQ	Other Fed	Match Funds	State Funds	Total	
08-98-0039	02	Ill 38	Myrtlewood to Ill 53	Wdrn/Ints		3,502,195							875,549		4,377,744	NHF-HS-F-347(12)
08-	02	I-290	@ Thorndale Ave	Int Rs						317,324			35,258		352,582	STPHS-290-3(60)7
08-02-0009	02	Ill 56 (Butterfield Rd)	Ill 53 to Orchard Rd	Sig Intconn							127,013		46,770		173,783	CMF-365(006)
08-01-0005	02	Ogden Ave	Madison to Oak	Sig Intconn							101,685		25,421		127,106	CMF-311(022)
08-94-0033	02	US 20 (Lake St)	Addison Rd to Walnut St	Reconst										18,558,427	18,558,427	
08-00-0052	02	US 20	E Bartlett Rd - Elgin-O'Hare	Land Acq										40,247	40,247	
08-94-0033	02	US 20	E of Ill 53 to Addison Rd	Land Acq										21,751	21,751	
08-94-0033	02	US 20	Addison Rd to Walnut	Land Acq										2,887,580	2,887,580	
08-	02	US 20 (Lake St)	Walnut St to York Rd	Land Acq										288,739	288,739	
08-98-0039	02	Ill 38	Myrtlewood to Ill 53	Land Acq										1,804,068	1,804,068	
08-98-0014	02	Ill 53	Elgin-O'Hare to Ill 64	Land Acq										32,648	32,648	
08-98-0014	02	Ill 53	Army Trail Rd to Ill 64	Land Acq										19,699	19,699	
08-00-0008	02	Ill 53	Ill 64 to Ill 56	Land Acq										85,403	85,403	
08-00-0067	02	Ill 56	Summit Rd to Ill 83	Land Acq										8,797	8,797	
08-98-0041	02	Ill 64	Kautz Rd to Ill 59	Land Acq										3,182	3,182	
08-94-0001	02	Ill 64	Ill 53 to Villa Ave	Land Acq										2,399,728	2,399,728	
08-00-0003	02	Maple Ave	Cumnor to Ill 83	Land Acq										24,456	24,456	
08-94-0033	02	US 20	E of Ill 53 to Addison Rd	Engr II										703,164	703,164	
08-94-0033	02	US 20	E of Ill 53 to Addison Rd	Engr (ROW)										292,723	292,723	
08-94-0033	02	US 20	Addison Rd to Walnut	Engr II										31,718	31,718	
08-94-0033	02	US 20 (Lake St)	Walnut St to York Rd	Engr II										455,453	455,453	
08-00-0007	02	Ill 19 (Irving Pk)	I-290 to Prospect Ave	Engr I										17,733	17,733	
08-00-0007	02	Ill 19 (Irving Pk)	I-290 to Prospect Ave	Engr I										255,849	255,849	
08-98-0014	02	Ill 53	Elgin-O'Hare to Ill 64	Engr II										1,440,901	1,440,901	
08-98-0014	02	Ill 53	Elgin-O'Hare to Ill 64	Engr (ROW)										281,993	281,993	
08-00-0008	02	Ill 53	Ill 64 to Ill 56	Engr I										272,856	272,856	
08-00-0067	02	Ill 56	Summit Rd to Ill 83	Engr I										25,528	25,528	
08-00-0067	02	Ill 56	Summit Rd to Ill 83	Engr II										59,054	59,054	
08-	02	Ill 83	83rd St to Ogden Ave	Engr I										106,263	106,263	
08-97-0010	02	22nd St (Cermak Rd)	Ill 56 to Ill 83	Engr I										84,308	84,308	

Illinois DOT Project Awards (FFY 2002) Cont.

TIP ID	Yr	Route/Street	Limits	Work Type	FAI	NHS	HBRRP	STP	STP-TE	ISF STPHS/RR	CMAQ	Other Fed	Match Funds	State Funds	Total
08-	02	I-290	@ 4 Locs Ill 83 to York Rd	Brg Paint										185,160	185,160
08-	02	I-290	@ 5 Locs Ill 64 to Electric Av	Brg Paint										338,760	338,760
08-	02	FAI-55	Lemont Rd to I-355	RS										6,124,829	6,124,829
08-02-0002	02	FAI-55	Murphy-Lemont (S Front Rd)	RS										463,197	463,197
08-02-0002	02	FAI-55	Lemont-Cass (N & S Front Rd)	RS										676,980	676,980
08-02-0002	02	FAI-55	Ill 83 to Elm (N Front Rd)	RS										160,337	160,337
08-02-0002	02	FAI-55	Ill 83 to County Ln	RS										2,600,000	2,600,000
08-01-0013	02	Ill 38	Ardmore to Villa Ave	RS										262,429	262,429
08-01-0013	02	Ill 38	Finley Rd to Ardmore Ave	RS										1,364,631	1,364,631
08-94-0061	02	Ill 64	Ill 59 to Gary Ave	Lscaping										934,695	934,695
08-94-0001	02	Ill 64	Ill 53 to Addison Rd	Temp Pvt										1,226,403	1,226,403
08-	02	I-355	@ US 20	Deck Repl										226,725	226,725
Subt					0	3,502,195	0	0	0	317,324	228,698	0	982,998	44,766,414	49,797,629

DuPage Mayors and Managers

TIP ID	Yr	Route/Street	Limits	Work Type	FAI	NHS	HBRRP	STP	STP-TE	ISF STPHS/RR	CMAQ	Fed	Funds	Funds	Total
08-00-0039	02	Fairview Ave	Lincoln Ave to 59th St	Sig Intconn				521,053					173,683		694,736 STPM-7003(973)
08-99-0005	02	Countywide	St Charles Rd (Meyer - Fair)	Engr III				110,114					2,753		13,767 STPM-8003(131)
08-99-0005	02	Countywide	St Charles Rd (Meyer - Fair)	Sig Intconn				110,138					27,535		137,673 STPM-8003(131)
08-95-0028	02	York/Harger Rds	Salt Creek - 22nd / I-88	Engr II				181,344					60,448		241,792 STPM-803(217)
08-01-0008	02	Ogden Ave	Oakmont - Pasquinelli	S/W Int				149,000					49,667		198,667 STPF-311(021)
08-97-0102	02	Du Page Riv Trail	Vary Connects (Hobson-87th)	Bike Trail				700,000					300,000		1,000,000 STPM-7003(736)
08-94-0016	02	St Charles Rd	@ Grace & Parkside	Int Reconst				939,751					781,949		1,721,700 STPM-7003(931)
08-95-0048	02	31st St	Trinity Ln to Jorie Blvd	Engr II					77,170				19,292		96,462 STP-TE-D1(409)
08-97-0102	02	Du Page River Bikeway	Seg 3 (Hobson-87th)	Engr						219,424			54,856		274,280 CMM-7003(736)
08-99-0009	02	Wood Dale	Bike Trail Cconnects - 3.6 Mi	Engr II						74,340			18,585		92,925 CMM-7003(690)
08-00-0065	02	Naper Blvd	@ Maple Ave	Engr						164,213			41,053		205,266 CMF-856(014)
08-00-0012	02	Westmont	11,717Ft Vary Loc	S/W						341,806			85,452		427,258 CMM-7003(904)
08-00-0015	02	Ill 56 (Butterfield Rd)	York/Lexington /Ill 56/Lexington	Int Imps						883,842			220,961		1,104,803 CMM-7003(975)
08-99-0005	02	75th St/St Charles Rd	Fort Hill - Werhli/Westmore-Fair	Comm Networks							242,000	1	694,182		936,182 CMM-ITS-117(02)
08-00-0070	02	Gartner Rd	@ W Br Du Page River	Brg Repl			515,659						304,924		820,583 BHM-7003(808)
08-00-0070	02	Gartner Rd	@ W Br Du Page River	Engr III			74,481						18,620		93,101 BHM-7003(808)
08-00-0001	02	Wesley / Manchester	@ UP RR	Engr II			510,400						127,600		638,000 BHM-7003(538)
08-99-0035	02	Meyers Rd	@ I-88	Engr II			154,442						48,611		203,053 BHM-7003(639)
08-97-0014	02	Main St	@ W Br Du Page River	Engr II			156,640						39,160		195,800 BROS-D1(486)
Subt					0	0	1,411,622	2,612,300	77,170	0	1,925,625	1	3,069,331	0	9,096,048
County Total					0	3,502,195	1,411,622	2,612,300	77,170	317,324	2,154,323	1	4,052,329	44,766,414	58,893,677

Kane County - Highway Program Awards for Fiscal Year 2002

Illinois DOT Project Awards (FFY 2002)

TIP ID	Yr	Route/Street	Limits	Work Type	FAI	NHS	HBRRP	STP	STP-TE	ISF STPHS/RR	CMAQ	Other Fed	Match Funds	State Funds	Total		
09-09-0037	02	III 25	@ CA & E RR	Brg Repl			1,235,513						308,878		1,544,391	BRM-2503(12)	
09-09-0042	02	III 47	Over Blackberry Creek	Brg Repl			769,539						192,385		961,924	BHF-326(47)	
09-09-0041	02	III 25	III 64 to Dunham Rd	RS										857,702	857,702		
09-09-0038	02	US 30 / III 56	Chalmers to Laurel St	RS										406,890	406,890		
09-09-0038	02	US 20	Over III 47	Beam Repl										122,026	122,026		
09-09-0022	02	Hill Ave	Over III 25 (Liberty St)	Brg Reprs										101,950	101,950		
09-09-0027	02	III 31	Over Waubensee Creek	Brg Repl										1,143,979	1,143,979		
09-09-0038	02	III 38	Jerico Rd to Webster St	RS										735,789	735,789		
09-09-0038	02	III 38	@ Kautz Rd	Sig Mod										132,500	132,500		
09-09-0038	02	Galena Blvd	@ Peck Rd	Int Imp										465,000	465,000		
09-09-0038	02	Galena Blvd	@ Hanks Rd	Int imp										125,000	125,000		
09-09-0009	02	III 25	@ Brewster Creek	Land Acq										49,320	49,320		
09-09-0006	02	III 25	Over Prairie Path	Land Acq										22,990	22,990		
09-09-0002	02	III 64	@ Campton Hills Rd	Land Acq										25,679	25,679		
09-09-0013	02	III 64	@ III 47	Land Acq										75,785	75,785		
09-00-0012	02	III 64	7th Ave to Dunham Rd	Land Acq										39,646	39,646		
09-09-0001	02	III 72	@ III 68 & III 25	Land Acq										461,785	461,785		
09-09-0022	02	Hill Ave	Waubensee Creek	Land Acq										26,027	26,027		
09-09-0022	02	Hill Ave	Waubensee Creek	Engr II										52,075	52,075		
09-09-0037	02	III 47	Over Blackberry Creek	Engr II			0						0	50,538	50,538		
09-01-0011	02	III 25	@ III 56	Engr I										239,000	239,000		
09-01-0012	02	III 56	@ Hanks Rd	Engr I										801,621	801,621		
09-00-0012	02	III 64	7th Ave to Dunham Rd	Engr II										508,833	508,833		
09-09-0024	02	III 25	@ UP RR	Engr II										246,383	246,383		
Subt						0	0	2,005,052	0	0	0	0	0	501,263	6,690,518	9,196,833	
Council of Mayors (Kane County)																	
09-94-0018	02	Randall Rd	III 64 to III 38	ROW (Bikeway)				276,640					276,639		553,279	STPF-336(009)	
09-00-0026	02	Aucutt Rd	Orchard to III 31	Engr III				22,576					12,749		35,325	STPM-8003(190)	
09-00-0026	02	Aucutt Rd	Orchard to III 31	RS				214,058					120,900		334,958	STPM-8003(190)	
09-96-0017	02	Bolz Rd Corr.	Long Meadow Rd	Land Acq								680,000	170,000		850,000	HPD-	
09-96-0017	02	Bolz Rd Corr.	Huntley Rd-II	Engr II								494,246	123,562		617,808	HPD-	
09-96-0018	02	CCP / Stearns Corr.	Randall to Dunham Rds	Engr II								566,649	141,662		708,311	HPD-	
09-02-0009	02	North Ave	Over Fox River	Engr III			291,739						72,935		364,674	BROS-D1(611)	
09-02-0009	02	North Ave	Over Fox River	Brg Repl			2,917,395						729,349		3,646,744	BROS-D1(611)	
09-98-0050	02	Granart Rd	@ Big Rock creek	Engr II			46,952						11,738		58,690	BHS-0168(104)	
09-02-0004	02	Fabyan Pkwy	@ Mill Creek	Engr I			30,544						7,636		38,180	BHS-2111(101)	
09-01-0001	02	Keslinger Rd	@ Blackberry Creek	Engr II			39,965						9,991		49,956	BRS-0110(105)	
09-99-0013	02	Big Timber Rd	@ Tyler Creek	Engr II			52,077						13,019		65,096	BRM-8003(057)	
09-02-0014	02	Main St	Over Fox River	Engr I			72,628						18,157		90,785	BRM-8003(177)	
Subt						0	0	3,451,300	513,274	0	0	0	1,740,895	1,708,337	0	7,413,806	
County Total						0	0	5,456,352	513,274	0	0	0	1,740,895	2,209,600	6,690,518	16,610,639	

Lake County - Highway Program Awards for Fiscal Year 2002

Illinois DOT Project Awards (FFY 2002)

TIP ID	Yr	Route/Street	Limits	Work Type	FAI	NHS	HBRRP	STP	STP-TE	ISF STPHS/RR	CMAQ	Other Fed	Match Funds	State Funds	Total	
10-98-0021	02	Ill 43 (Waukegan Rd)	Over N Br Chicago Riv	Brg Repl			1,489,425						372,356		1,861,781	BRM-2706(96)
10-98-0001	02	Sheridan Rd	@ Drainage Ditch N of Lake-Coc	Brg Repl			727,982						181,995		909,977	BHM-2800(01)
10-94-0003	02	Ill 21 (Milwaukee)	Washington St to Ill 120	Recon/Intchn		22,263,918							5,565,980		27,829,898	NHF-330(032)
10-01-0011	02	Waukegan Rd	Everett Rd to Foster Rd	Sig Intcomm							338,303		84,576		422,879	CMM-2706(95)
10-01-0010	02	US 41(Skokie Hwy)	Ill 21 to Stearns School Rd	Sig Intcomm							75,716		18,929		94,645	CMF-346(10)
10-01-0009	02	US 45 (Lake St)	Allanson to Diamond Lake Rds	Sig Intcomm							90,603		22,651		113,254	CMF-344(27)
10-99-0018	02	US 45/Ill 21	Busch Pkwy to Inverrary Ln	Sig Intcomm							97,644		24,411		122,055	CMF-330(35)
10-	02	Various Locs 3	Mundelein/Vernon Hills/Libertyvill	RS						280,207			31,134		311,341	STPHS-000S(352)
10-	02	Ill 83	Rollins Rd to Hook Dr	RS						166,697			18,529		185,219	STPHS-866(02)
10-	02	Ill 21 (Milwaukee)	@ Ill 60	Sig Mod						110,257			12,251		122,508	STPHS-330(31)
10-	02	Ill 131	@ Yorkhouse Rd	Sig Mod						80,886			8,987		89,873	STPHS-2711(13)
10-	02	Ill 137 (Buckley Rd)	@ St Marys Rd	Sig Mod						53,572			5,952		59,524	STPHS-352(7)
10-96-0017	02	Ill 83	@ Washington St	Int Reconst						4,455,187			495,021		4,950,208	STPHS-866(03)
10-	02	US 45	@ Dada Dr	Land Acq										310,841	310,841	
10-94-0007	02	US 45	Washington to Ill 120	Land Acq										167,328	167,328	
10-94-0008	02	US 45	Ill 120 to Ill 137	Land Acq										322,033	322,033	
10-94-0003	02	Ill 21 (Milwaukee)	Washington to Ill 120	Land Acq										4,264,090	4,264,090	
10-94-0008	02	US 45	Ill 120 to Ill 137	Land Acq										181,263	181,263	
10-	02	Ill 21 (Milwaukee)	Aptakisic Rd to Co Ln	Land Acq										4,023	4,023	
10-	02	Ill 22	Buesching Rd to Quentin Rd	Land Acq										2,270	2,270	
10-	02	Ill 22	US 14 to Ill 59	Land Acq										2,321	2,321	
10-	02	Ill 22	Ill 59 to US 12	Land Acq										34,565	34,565	
10-	02	Ill 22	US 12 to Buesching Rd	Land Acq										4,894	4,894	
10-94-0001	02	Ill 22	Ill 83 to US 45/Ill 21	Land Acq										21,112	21,112	
10-94-0001	02	Ill 22	I-94 to US 41	Land Acq										8,773	8,773	
10-94-0001	02	Ill 22	US 45/Ill 21 to Tri-State	Land Acq										1,173,922	1,173,922	
10-98-0021	02	Ill 43 (Waukegan Rd)	Over N Br Chicago Riv	Land Acq										19,277	19,277	
10-94-0047	02	Ill 53	FAP 420 to Lake-Cook Rd	Land Acq										464,107	464,107	
10-98-0035	02	Ill 60 / Ill 83	@ Midlothian Rd	Land Acq										28,831	28,831	
10-07-0008	02	Ill 83	Wisc St Ln to Petite Lk Rd	Land Acq										1,839,368	1,839,368	
10-99-0015	02	Ill 83	@ Shorewood/Drury Ln	Land Acq										1,026	1,026	
10-96-0017	02	Ill 83	@ Washington St	Land Acq										459,527	459,527	
10-	02	Ill 120	@ Hainesville Rd	Land Acq										527,798	527,798	
10-	02	Ill 131	@ Russel Rd	Land Acq										36,320	36,320	
10-98-0017	02	Deerfield Rd	@ Skokie Ditch	Land Acq										101	101	
10-94-0047	02	Ill 53 Ext	I-94 to Lake-Cook Rd	Land Acq										909	909	

Illinois DOT Project Awards (FFY 2002) Cont.

TIP ID	Yr	Route/Street	Limits	Work Type	FAI	NHS	HBRRP	STP	STP-TE	ISF STPHS/RR	CMAQ	Other Fed	Match Funds	State Funds	Total	
10-97-0013	02	US 41 (Skokie Hwy)	@ Ill 176	Engr II										438,807	438,807	
10-99-0017	02	US 45	@ Ill 132 & Rollins Rd	Engr II										90,600	90,600	
10-02-0013	02	US 45	Ill 60 to Ill 22	Engr I										200,000	200,000	
10-94-0008	02	US 45	Ill 120 to Ill 137	Engr II										149,389	149,389	
10-	02	Ill 21 (Milwaukee)	Aptakisic Rd to Co Ln	Engr II										163,415	163,415	
10-	02	Ill 22	US 14 to Ill 59	Engr II										1,402,302	1,402,302	
10-	02	Ill 22	US 12 to Buesching Rd	Engr I										759,822	759,822	
10-	02	Ill 22	US 12 to Buesching Rd (Bypass	Engr (ROW)										263,553	263,553	
10-94-0048	02	Ill 22	Ill 83 to US 41	Engr I										593,863	593,863	
10-94-0001	02	Ill 22	Ill 83 to US 45/Ill 21	Engr (ROW)										22,307	22,307	
10-94-0001	02	Ill 22	US 45/Ill 21 to Tri-State	Engr II										1,659,432	1,659,432	
10-98-0021	02	Ill 43 (Waukegan Rd)	Over N Br Chicago Riv	Engr II										167,999	167,999	
10-07-0008	02	Ill 83	Wisc St Ln to Petite Lk Rd	Engr II										49,977	49,977	
10-98-0033	02	Ill 173	Boat Channels W of US 45	Engr II										317,240	317,240	
10-98-0032	02	Ill 173	Mill Creek to US 45	Engr II										100,251	100,251	
10-98-0031	02	Ill 176	Bangs Lake Drainage Ditch	Engr II										209,487	209,487	
10-98-0017	02	Deerfield Rd	@Skokie Ditch	Engr II										121,710	121,710	
10-	02	Ill 53	Ill 83 to Schaeffer Rd	Patch										35,344	35,344	
10-97-0036	02	Ill 43	US 41 to Pulaski Dr	RS										879,335	879,335	
10-	02	Ill 21 (Milw Ave)	Church St to Ill 176	Lscaping										94,183	94,183	
10-	02	US 41	Des Plaines River to Delany Rd	Patch										89,965	89,965	
10-98-0052	02	Ill 59	Ill 173 to Highwoods Dr	RS										467,355	467,355	
10-98-0042	02	US 12	Ill 120 to Old Rand Rd	RS										1,994,898	1,994,898	
10-98-0041	02	US 12	Ela to Long Grove Rds	RS										1,277,326	1,277,326	
10-	02	US 45	@ Dada Dr	Int Imp										660,383	660,383	
10-98-0044	02	Ill 21 (Milwaukee)	US 41 to Washington St	RS										496,602	496,602	
10-94-0009	02	US 45	Buckley Rd to Maple Ave	Lscape										320,044	320,044	
10-	02	Ill 22	US 45 to Hewitt Dr	Reconst										12,497,102	12,497,102	
10-98-0039	02	US 14	@ Flint Creek	Brg Reprs										149,193	149,193	
10-	02	Ill 173 & Ill176	@ Des Plaines Riv /Skokie Ditch	Beam Repl										278,948	278,948	
10-98-0016	02	Ill 137	@ Ill 137 (Off Ramp)	Brg Repl										2,388,630	2,388,630	
Subt.						0	22,263,918	2,217,406	0	0	5,146,806	602,266	0	6,842,766	38,214,161	75,287,323

Council of Mayors (Lake County)

TIP ID	Yr	Route/Street	Limits	Work Type	FAI	NHS	HBRRP	STP	STP-TE	ISF STPHS/RR	CMAQ	Other Fed	Match Funds	State Funds	Total	
10-99-0110	02	Kilbourne Rd	Ill 132 to US 41	Wdn/RS				767,900					329,100		1,097,000	STPM-8003(77)
10-99-0110	02	Kilbourne Rd	Ill 132 to US 41	Engr III				92,164					39,469		131,633	STPM-8003(77)
10-96-0002	02	Sunset Ave	Delany to Ill 131	Engr I				215,202					53,801		269,003	STPM-7003(119)
10-94-0038	02	Ill 176	Fremont / Gilmer Rd	Engr II				62,523					15,631		78,154	STPM-7003(161)
10-00-0015	02	Peterson Rd	@ Ill 83	Int Imp						753,000			188,250		941,250	CMM-7003(864)
10-98-0045	02	St Marys Rd	Ill 176 to Rockland Rd	Land Acq						30,400			7,600		38,000	CMM-7003(893)
10-98-0045	02	St Marys Rd	Ill 176 to Rockland Rd	W/RS/Recon						4,336,691			1,084,173		5,420,864	CMM-7003(894)
10-94-0015	02	Buffalo Grove Rd	@ Prairie Rd	Land Acq						201,200			50,300		251,500	CMM-8003(156)
10-99-0004	02	Wilson Rd	@ Ill 134	Engr II						94,752			23,688		118,440	CMM-7003(716)
10-99-0106	02	Atkinson Rd	@ Ivanhoe Rd	Engr I						223,000			55,750		278,750	CMM-8003(078)
10-00-0015	02	Peterson Rd	@ Ill 83	Engr II						54,222			3,556		57,778	CMM-7003(863)
10-02-0007	02	US 12 (Rand Rd)	@ Ela Rd	Engr I						28,294			7,074		35,368	CMF-334(012)
10-01-0012	02	Grayslake	US 45 / Center	Engr I					29,439				7,360		36,799	STPTE-D1(592)
10-01-0013	02	Butterfield Rd	@ CNS & Milw RR ROW	Engr I					62,632				15,658		78,290	STPTE-D1(589)
10-00-0022	02	Hunt Club Rd	@ Old Mill Creek	Engr I			87,922						21,980		109,902	BHM-7003(871)
10-99-0012	02	Deer Path Ave	@ Skokie River	Engr II			87,922						21,980		109,902	BRM-7003(762)
10-00-0023	02	Kelsey Rd	@ Flint Creek	Engr I			66,776						16,694		83,470	BHM-7003(874)
Subt					0	0	242,619	1,137,789	92,071	0	5,721,559	0	1,942,065	0	9,136,103	
County Total					0	22,263,918	2,460,026	1,137,789	92,071	5,146,806	6,323,825	0	8,784,830	38,214,161	84,423,426	

McHenry County - Highway Program Awards for Fiscal Year 2002

Illinois DOT Project Awards (FFY 2002)

TIP ID	Yr	Route/Street	Limits	Work Type	FAI	NHS	HBRRP	STP	STP-TE	ISF STPHS/RR	CMAQ	Other Fed	Match Funds	State Funds	Total	
11-	02	Ill 120	Ill 31 to Riverside Dr	RS						280,053			31,117		311,170	STPHS-333(07)
11-98-0003	02	Ill 23	Over Riley Creek	Brg Repl										621,128	621,128	
11-	02	Morain Hills St Pk	Park Rds	RS										1,685,587	1,685,587	
11-01-0003	02	Grand Illinois Trail	Morrain Hills Pk - Dowell Rd	Engr I					31,554				7,888		39,442	STPTE-
11-	02	Ill 176	@ Walkup Rd	Land Acq										110	110	
11-94-0019	02	Ill 120	Ill 47 to Ill 31	Land Acq										240,355	240,355	
11-98-0018	02	Ill 62	@ Ill 31	Land Acq										207,958	207,958	
11-00-0001	02	Ill 31	Ill 120 to Ill 176	Land Acq										51	51	
11-98-0003	02	Ill 23	Over Riley Creek	Land Acq										25	25	
11-97-0012	02	US 14	Lake Shore Dr to Dole	Land Acq										1,304	1,304	
11-98-0016	02	US 14	@ Lawrence Creek	Land Acq										2,502	2,502	
11-00-0002	02	US 14	@ Moleker Creek	Land Acq										7,343	7,343	
11-98-0002	02	US 12	@ Ill 173	Land Acq										48,268	48,268	
11-94-0019	02	Ill 120	Ill 47 to Ill 31	Engr (ROW)										38,489	38,489	
11-94-0019	02	Ill 120	Ill 47 to Ill 31	Engr II										67,611	67,611	
11-98-0003	02	Ill 23	Over Riley Creek	Engr II										19,520	19,520	
11-00-0002	02	US 14	@ Moleker Creek	Engr II										304,253	304,253	
11-01-0001	02	McCullom Lake Rd	Wonder Lake to Ringwood Rd	Engr II										54,900	54,900	
				Subt	0	0	0	0	31,554	280,053	0	0	39,005	3,299,404	3,650,016	
Council of Mayors (McHenry Co.)																
11-00-0406	02	Huntington Dr	Hanson Rd to Ill 31	W/RS					894,033				268,084		1,162,117	STPM-8003(009)
11-00-0406	02	Huntington Dr	Hanson Rd to Ill 31	Engr III					105,967				31,775		137,742	STPM-8003(009)
11-00-0010	02	Walkup Rd	Bull Valley Rd to Crystal Lake Av	Engr I							273,728		68,432		342,160	CMM-7003(961)
11-00-0017	02	Bayview Ln	@ Pistakee Bay	Engr II			54,984						13,746		68,730	BROS-0111(035)
				Subt	0	0	54,984	1,000,000	0	0	273,728	0	382,037	0	1,710,749	
				County Total	0	0	54,984	1,000,000	31,554	280,053	273,728	0	421,042	3,299,404	5,360,765	

Will County - Highway Program Awards for Fiscal Year 2002

Illinois DOT Project Awards (FFY 2002)

TIP ID	Yr	Route/Street	Limits	Work Type	FAI	NHS	HBRRP	STP	STP-TE	ISF STPHS/RR	CMAQ	Other Fed	Match Funds	State Funds	Total	
12-95-0003	02	US 6	@ Rock Run Creek	Brg Repl / Int Imp			3,424,296						856,074		4,280,370	BRF-856(18)
12-00-0002	02	US 6 / US 52	Over Des Plaines Riv	Brg Repl			4,926,442						1,231,610		6,158,052	BHM-313(08)
12-97-0020	02	US 6	Grundy Co Ln-I&M Canal	RS / Brg Deck			639,241						159,810		799,051	BRM-M-000S(354)
12-97-0020	02	US 6	Grundy Co Ln-I&M Canal	RS / Brg Deck				794,554					198,639		993,193	BRM-M-000S(354)
12-98-0038	02	I-55	@ Bluff Rd	Deck Repl	669,727								74,414		744,141	BRI-55-6(209)246
12-	02	FAI-80	@ US 45 / I-80 to 183rd St	Intchg Recon/Add Ln	23,955,023								2,661,669		26,616,692	IM-NHF-000S(353)
12-	02	FAI-80	@ US 45 / I-80 to 183rd St	Engr III	2,186,871								242,986		2,429,857	IM-NHF-000S(353)
12-	02	US 6	I&M Canal to I-55	Temp Wdn		1,322,659							330,665		1,653,324	NHF-392(04)
12-95-0004	02	Ill 53	@ Caton Farm Rd	Sig Inst		63,529							15,882		79,411	NHF-112(032)
12-98-0010	02	New Ave	Over Long Run Creek	Brg Repl										423,716	423,716	
12-98-0027	02	New Ave	Over Stream Nr Ill 171	Brg Repl										199,145	199,145	
12-98-0035	02	I-55	@ Lorenzo Rd	Land Acq										1,145,355	1,145,355	
12-98-0002	02	I-55	@ Ill 59	Land Acq										3,182	3,182	
12-98-0022	02	I-55	@ Renwick Rd	Land Acq										9,605	9,605	
12-	02	FAI-80	@ US 45 / I-80 to 183rd St	Land Acq										923,684	923,684	
12-	02	US 6 (Eames)	I&M Canal to FAI - 55	Land Acq										2,907	2,907	
12-	02	US 6 (Eames)	I&M Canal to W of FAI - 55	Land Acq										483,917	483,917	
12-95-0003	02	US 6	@ Rock Run Creek	Land Acq										823,744	823,744	
12-	02	US 30	Cedar to Williams	Land Acq										24,558	24,558	
12-98-0050	02	US 30	@ Lily Cache Creek	Land Acq										3,401	3,401	
12-94-0007	02	US 30	Hennepin to Larkin	Land Acq										410,778	410,778	
12-94-0007	02	US 30	Larkin to Cass	Land Acq										888,686	888,686	
12-98-0005	02	Ill 50	@ Court St	Land Acq										802	802	
12-97-0008	02	Ill 53	International Pkwy - Normantown	Land Acq										130,576	130,576	
12-95-0004	02	Ill 53	Caton Farm to Ill 7 (Theodore St)	Land Acq										316,388	316,388	
12-95-0001	02	Ill 59	111th to 143rd Sts	Land Acq										243,162	243,162	
12-00-0106	02	Ill 59	@ Caton Farm Rd	Land Acq										9,854	9,854	
12-98-0002	02	Ill 59	Du Page River to I-55	Land Acq										180,001	180,001	
12-94-0008	02	US 45	Colorado to Nebraska	Land Acq										158,322	158,322	
12-00-0104	02	Ill 1	Church Rd to Indiana Ave	Land Acq										50,000	50,000	

Illinois DOT Project Awards (FFY 2002) Cont.

TIP ID	Yr	Route/Street	Limits	Work Type	FAI	NHS	HBRRP	STP	STP-TE	ISF STPHS/RR	CMAQ	Other Fed	Match Funds	State Funds	Total	
12-98-0023	02	I-55	@ Blodgett & Grant Creek	Engr II										168,488	168,488	
12-98-0038	02	I-55	@ Bluff Rd	Engr II										79,353	79,353	
12-97-0027	02	I-55	FAI-80 to Naperville Rd	Engr I										1,750,000	1,750,000	
12-98-0002	02	I-55	@ III 59 & DuPage River - I-55	Engr I										120,950	120,950	
12-98-0002	02	I-55	@ III 59 & DuPage River - I-55	Engr II										1,555,294	1,555,294	
12-98-0037	02	I-57	@ Manhattan-Monee Rd	Engr II										200,000	200,000	
12-	02	FAI-80	@ US 45 / I-80 to 183rd St	Engr II										94,156	94,156	
12-	02	US 6 (Eames)	I&M Canal to Roberts Rd	Engr II										42,276	42,276	
12-95-0003	02	US 6	@ Rock Run Creek	Engr II										134,921	134,921	
12-00-0002	02	US 6	@Des Plaines River	Engr II										390,172	390,172	
12-98-0050	02	US 30	@ Lily Cache Creek	Engr II										150,325	150,325	
12-94-0007	02	US 30	Larkin to Cass	Engr II										22,674	22,674	
12-94-0007	02	US 30	Larkin to Cass	Engr III										847,946	847,946	
12-00-0006	02	US 30	Williams to Ill 43	Engr I										257,629	257,629	
12-95-0004	02	Ill 53	Caton Farm to Ill 7 (Theodore St)	Engr II										14,843	14,843	
12-	02	Ill 53	@ Prairie Creek	Engr II										367,841	367,841	
12-	02	Ill 394	I-80 to KKK Line	Engr I										651,181	651,181	
12-	02	Drummond/Ind Pk Dr	Baseline-Ind Pk /Drummnd-Access	Engr II										198,643	198,643	
12-94-0003	02	I-55	Over Des Plaines River	Engr III										17,017	17,017	
12-94-0016	02	FAP 340	I-55 to I-80	Engr I										368,374	368,374	
12-97-0006	02	159th St	I-355 to 94th Ave	Engr I										58,726	58,726	
12-	02	Ill 126	Over Lily Cache Creek	Brg Pnt										23,260	23,260	
12-	02	Ill 7 (9th St)	@ I&M Canal	Brg Wdn										1,646,644	1,646,644	
12-98-0056	02	US 30 (Cass St)	Ill 171 to Walnut St	RS										274,227	274,227	
12-00-0003	02	Ill 53 (Ruby St)	Over Des Plaines River	Brg Repl										3,133,469	3,133,469	
12-	02	Ill 171	@ Stream Nr Ill 7	Brg Repr										100,000	100,000	
12-	02	US 30	Over Des Plaines River	Brg Reprs (Misc)										259,203	259,203	
12-	02	Ill 53	Over Des Plaines River	Brg Reprs (Elect)										9,403	9,403	
12-98-0054	02	Ill 113	Irish Ln to Kankakee Co.	RS										423,591	423,591	
12-	02	Ill 43	US 6 (159th) to US 30	RS										5,481,162	5,481,162	
12-	02	US 45	Over Stream Nr Peotone	Brg Repr										192,503	192,503	
12-02-0012	02	FAI-55	Ill 126 to Lemont Rd	RS										5,400,173	5,400,173	
12-02-0012	02	FAI-55	Naperville Rd to Ill 53	RS										550,000	550,000	
12-02-0012	02	FAI-55	Ill 53 to Briarcliff Rd	RS										400,000	400,000	
12-	02	Manhattan-Monee Rd	US 52 to Cedar Rd	RS										294,223	294,223	
12-	02	FAI-80	@ Larkin (Frontage)	RS										34,501	34,501	
12-	02	FAI-55	@ FAI-80	Guardrail Repl										54,341	54,341	
Subt																
					26,811,621	1,386,188	8,989,978	794,554	0	0	0	0	5,771,749	32,199,292	75,953,383	

Council of Mayors (Joliet & Bolingbrook)

12-96-0003	02	Navaho Dr	Navaho Dr to US 6	Engr III	57,824		20,617		78,441	STPM-8003(112)			
12-96-0003	02	Navaho Dr	Navaho Dr to US 6	Add Lns	643,176		229,323		872,499	STPM-8003(112)			
12-00-0106	02	Caton Farm Rd	@ Ill 59	Int Reconst	1,000,000		450,000		1,450,000	STPM-8003(175)			
12-00-0104	02	Dixie Hwy	Church to Indiana	W / Rs	770,909		2,676,727		3,447,636	STPF-332(053)			
12-00-0104	02	Dixie Hwy	Church to Indiana	Engr III	77091		19,273		96364	STPF-332(053)			
12-96-0003	02	Navaho Dr	Navaho Dr to US 6	Engr II	44,000		15,087		59,087	STPM-8003(111)			
12-96-0003	02	Van Dyke Blvd	143rd St to W Norman Drain	Reconst	712,858		178,214		891,072	STPM-7003(999)			
12-96-0003	02	Van Dyke Blvd	Lockport St to EJ&E RR	Reconst	880,000		1,512,103		2,392,103	STPM-7003(679)			
12-00-0106	02	Caton Farm Rd	@ Ill 59	Int Imp		646,277	161,569		807,846	CMM-8003(175)			
12-01-0004	02	Plainfield (DuPage Trl)	DuPage River (111th-Theodore	SEngr I	242,708		60,676		303,384	STPTE-D1(600)			
12-00-0014	02	Wilmington	Ill 53 Over Kankakee Riv	Engr III	3,738		935		4,673	STPTE-D1(560)			
12-00-0014	02	Wilmington	Ill 53 Over Kankakee Riv	Lts	25,124		6,281		31,405	STPTE-D1(560)			
12-00-0012	02	Lockport	Old Scale House Bldg	Rehab	128,000		32,000		160,000	STPTE-D1(551)			
12-00-0111	02	111th St	Over Du Page River	Brg Reconst	3,983,680		995,920		4,979,600	BROS-D1(502)			
12-00-0111	02	111th St	Over Du Page River	Engr III	398,720		99,680		498,400	BROS-D1(502)			
12-99-0009	02	Lockport St	Over Lily Cache Creek	Brg Repl	649,930		212,171		862,101	BRM-7003(637)			
12-99-0009	02	Lockport St	Over Lily Cache Creek	Engr III	64,993		16,248		81,241	BRM-7003(637)			
12-02-0016	02	High Rd	@ Long Run Creek	Engr I	42,767		10,692		53,459	BROS-197(095)			
12-02-0005	02	Harlem Ave	@ Black Walnut Creek	Engr I	55,521		13,880		69,401	BROS-D1(605)			
12-02-0006	02	Cedar Rd	@ Jackson Creek	Engr I	57,294		14,324		71,618	BHS-0295(101)			
12-98-0059	02	Cedar Rd	@ Hickory Creek	Engr II	287,598		71,899		359,497	BRM-7003(529)			
12-99-0010	02	Francis Rd	@ Marley Creek	Engr II	111,787		27,947		139,734	BRM-7003(623)			
12-02-0010	02	Cedar Rd	@ Spring Creek	Engr I	25,580		6,395		31,975	BHM-8003(037)			
12-02-0008	02	Indiana Ave	@ Trim Creek	Engr I	25,580		6,395		31,975	BHS-0308(102)			
12-94-0039	02	Renwick Rd	@ Du Page River	Engr I	195,715		48,929		244,644	BROS-197(094)			
		Subt	0	0	5,899,165	4,185,858	399,570	0	646,277	0	6,887,285	0	18,018,155
		County Total	26,811,621	1,386,188	14,889,144	4,980,412	399,570	0	646,277	0	12,659,034	32,199,292	93,971,538

NE Illinois - CMAQ Projects Transfer to FTA (FFY 2002)

TIP ID	Yr	Route / Street	Limits	Work Type	FAI	FAP NHS	HBRRP	STP	STP-TE	ISF STPHS/RR	CMAQ	Other Fed	Match Funds	State Funds	Total	
18-02-0659	02	Metra SW Service	@ Laraway Rd	Engr							520,000		130,000		650,000	CMM-000T(091)
18-02-0566	02	Metra RI Ln	@ Mokena	Parking							340,000		85,000		425,000	CMM-000T(091)
18-01-0585	02	Metra Milw N Ln	@ (The Glen) Glenview Station	Parking							800,000		320,000		1,120,000	CMM-000T(091)
18-02-0562	02	Metra Milw W Ln	@ Mont Clare Station	Parking							260,000		104,000		364,000	CMM-000T(091)
18-01-0573	02	Metra UP-W Ln	@ Elmhurst	Parking							640,000		256,000		896,000	CMM-000T(091)
18-00-0562	02	Metra SW Service	@ Orland Park (143rd St Sta.)	Engr (Pkg)							600,000		150,000		750,000	CMM-000T(091)
18-01-0572	02	Metra UP-NW Ln	@ Dee Rd Sta	Parking							600,000		240,000		840,000	CMM-000T(091)
18-00-0559	02	Olympia Fields	@ Metra Electric Service	Parking							2,200,000		550,000		2,750,000	CMM-000T(091)
17-94-0002	02	Pace	FY 2002 Van Pool Exp	Purchase							4,500,000		0		4,500,000	CMT-000T(93)
01-02-0031	02	CDOT - La Salle St	Metra/ CTA Transfer	Engr/ROW/Const							5,000,000		1,250,000		6,250,000	CMT-000T(96)
01-02-0030	02	CDOT - Loop El	State /Lake Improvements	Engr I							480,000		120,000		600,000	CMT-000T(97)
16-02-0010	02	CTA	Express Bus Service #80 & #55	Implement							1,612,000		403,000		2,015,000	CMT-000T(97)
16-02-0011	02	CTA	Downtown Bus Circulator	Engr							100,000		25,000		125,000	CMT-000T(97)
13-97-0002	02	Illinois EPA	Public Outreach West Link	Marketing							654,000		89,000		743,000	CMT-000T(92)

 0 0 0 0 0 0 0 0 0 18,306,000 0 3,722,000 0 22,028,000

Regional CMAQ Projects

TIP ID	Yr	Route / Street	Limits	Work Type	FAI	FAP NHS	HBRRP	STP	STP-TE	ISF STPHS/RR	CMAQ	Other Fed	Match Funds	State Funds	Total						
13-99-0005	02	CATS	Regional Rideshare	Prog Implement							74,000		53,000		127,000	CMM-000S(350)					
13-99-0005	02	CATS	Regional Rideshare	Prog Implement							74,000		53,000		127,000	CMM-000S(350)					
13-99-0001	02	Illinois EPA	NE Ill Enhance I & M Program	Operations							24,000,000		6,000,000		30,000,000	CMM-000S(42)					
											0	0	0	0	0	0	24,148,000	0	6,106,000	0	30,254,000

Kendall Co - Highway Program Awards for Fiscal Year 2002

Illinois DOT Project Awards (FFY 2002)

TIP ID	Yr	Route / Street	Limits	Work Type	FAI	FAP NHS	HBRRP	STP	STP-TE	ISF STPHS/RR	CMAQ	Other Fed	Match Funds	State Funds	Total	
	02	I-55	Nr Ill 47 to Gardner Rd	RS	7,390,107								821,123		8,211,230	IM-000S(366)
	02	Oswego	Main St / Madison St	LScaping					1,393,874				348,468		1,742,342	STPTE-D3(43)
	02	US 34	Douglas Rd to US 30	Add Lns		4,471,766							1,117,941		5,589,707	NHF-311(23)
09-00-0044	02	US 34	@ McHugh St	Sig Inst/Turn Lns		692,929							173,232		866,161	NHF-591(018)
	02	US 34	Nr Dearborn St	Sewer										2,047,777	2,047,777	
	02	Ill 31	@ Mill Rd	Int Imp										673,095	673,095	
	02	Violet Patch Pk	@ Ill 25	Engr I										25,000	25,000	
					7,390,107	5,164,694	0	0	1,393,874	0	0	0	2,460,765	2,745,872	19,155,312	

Northeastern Illinois Transit Investment Summary

	Sect. 3507	Sect. 5309 (Rail)	Disc. Bus	New Starts	CMAQ	JARC	Other Federal (1)	Federal Subt.	Match	Local	State	Total
CTA	115,798,353	71,734,178	2,500,000	35,392,968	1,712,000		50,000	227,187,499	56,784,376	81,056,563		365,028,438
Metra	57,035,010	53,660,583		54,450,720	5,960,000	261,800	3,231,894	174,600,007	36,001,322	292,407,600		503,008,929
Pace	25,866,556	0	0	0	4,500,000	288,445	0	30,655,001	6,755,084	22,083,000		59,493,085
Chicago DOT (2)	0	0	0	0	5,480,000	0	0	5,480,000	1,370,000	0		6,850,000
Subt.	198,699,919	125,394,761	2,500,000	89,843,688	17,652,000	550,245	3,281,894	437,922,507	100,910,782	395,547,163	0	934,380,452
Chicago DOT (3)					1,600,000			1,600,000	400,000			2,000,000
Council of Mayors					0			0	0			0
CATS					148,000			148,000	106,000	0		254,000
Subt.	0	0	0	0	1,748,000	0	0	1,748,000	506,000	0	0	2,254,000
Op.GreenLight Ill Comm. Comm.											1,939,139	1,939,139
											8,110,167	8,110,167
Subt.	0	0	0	0	0	0	0	0	0	0	10,049,306	10,049,306
Total	198,699,919	125,394,761	2,500,000	89,843,688	19,400,000	550,245	3,281,894	439,670,507	101,416,782	395,547,163	10,049,306	946,683,758

Notes: 1- FTA (Emergency Preparedness Grant); Surface Transportation Program (STP), High Priority Project (HPP)
2 - CMAQ project funding implemented through FTA.
3 - CMAQ project funding implemented through FHWA.

Northeastern Illinois Federal Transit Summary

Pace - Suburban Bus Board

				Sect 5307			
IL90-X419				Federal	Match	Total	
17-94-0008	02	Pace	Replace up to 38 Fixed Route Buses	Purchase	9,440,000	2,360,000	11,800,000
17-94-0009	02	Pace	Replace up to 28 Paratransit Vehicles	Purchase	1,456,000	364,000	1,820,000
17-01-0100	02	Pace	Wheelchair Securement Upgrades for Fixed Route Bus	Purchase	360,000	90,000	450,000
17-97-0002	02	Pace	Bus Overhaul / Maintenance Expense		1,600,000	400,000	2,000,000
17-94-0023	02	Pace	Associated Capital Items	Purchase	1,728,000	432,000	2,160,000
17-	02	Pace	Intelligent Bus Systems	Purchase	5,600,000	1,400,000	7,000,000
17-94-0026	02	Pace	Maintenance / Support Equipment	Purchase	680,000	170,000	850,000
17-94-0024	02	Pace	Computer Equipment	Purchase	748,000	187,000	935,000
17-94-0027	02	Pace	Improvement to Garage Facilities		2,700,000	675,000	3,375,000
17-94-0022	02	Pace	Contingencies		370,556	92,639	463,195
17-94-0022	02	Pace	Project Administration		1,184,000	296,000	1,480,000
				Total	25,866,556	6,466,639	32,333,195
IL-90-X420				CMAQ			
17-94-0002	02	Pace	Vanpool Vans (140 Vans)	Purchase	4,500,000	0	4,500,000
				Total	4,500,000	0	4,500,000
IL37 - X014				JARC			
17-02-0002	02	Pace	Service Improvements and Expansions		288,445	288,445	576,890
				Total	288,445	288,445	576,890
17-94-0008	02	Pace	50 Fixed Route Buses	Purchase		15,500,000	15,500,000
17-94-0009	02	Pace	22 Paratransit Buses	Purchase		2,175,000	2,175,000
17-94-0002	02	Pace	25 Van Pools	Purchase		1,258,000	1,258,000
17-98-0003	02	Pace	Improvement to Garage Facilities			1,100,000	1,100,000
17-00-0100	02	Pace	Construct Bus Transfer Facility (UPS Facility - Hodgkin Construct			2,050,000	2,050,000
				Total	0	22,083,000	22,083,000
				Pace Grand Total	30,655,001	28,838,084	59,493,085

Notes: Projects denoted with an asterisk indicate Illinois First Funding

Chicago Transit Authority

IL90-X433		Sect 5307	Federal	Match	Total	
16-00-0014	02	CTA	3,672,238	918,060	4,590,298	**
16-02-0001	02	CTA	12,060,186	3,015,047	15,075,233	**
16-00-0015	02	CTA	3,776,646	944,162	4,720,808	**
16-96-0018	02	CTA	6,390,971	1,597,743	7,988,714	**
16-98-0003	02	CTA	1,230,254	307,564	1,537,818	**
16-99-0002	02	CTA	312,488	78,122	390,610	**
16-01-0003	02	CTA	2,838,782	709,696	3,548,478	**
16-96-0020	02	CTA	10,861,706	2,715,426	13,577,132	**
16-97-0010	02	CTA	12,295,984	3,073,996	15,369,980	**
16-00-0010	02	CTA	5,000,000	1,250,000	6,250,000	**
16-02-0004	02	CTA	912,357	228,089	1,140,446	**
16-00-0055	02	CTA	3,808,342	952,086	4,760,428	**
16-94-0042	02	CTA	296,124	74,031	370,155	**
16-01-0008	02	CTA	3,200,000	800,000	4,000,000	**
16-02-0009	02	CTA	2,783,120	695,780	3,478,900	**
16-02-0007	02	CTA	27,034,258	6,758,565	33,792,823	**
16-00-0014	02	CTA	573,322	143,331	716,653	**
16-99-0002	02	CTA	9,528,461	2,382,115	11,910,576	**
16-97-0012	02	CTA	1,298,790	324,697	1,623,487	**
16-98-0003	02	CTA	5,340,280	1,335,070	6,675,350	**
16-94-0051	02	CTA	2,584,043	646,011	3,230,054	**
Total			115,798,353	28,949,590	144,747,943	

IL-90-X436		CMAQ	Federal	Match	Total	
16-02-0011	02	CTA	100,000	25,000	125,000	
16-02-0010	02	CTA	1,612,000	403,000	2,015,000	
Total			1,712,000	428,000	2,140,000	

IL-03-0228		Section 5309	Federal	Match	Total
16-98-0006	02 CTA	Purchase up to 610 Rail Cars (2200's / 2600's & Expansion)	15,000,000	3,750,000	18,750,000
16-00-0060	02 CTA	Replace Ties	4,452,224	1,113,056	5,565,280 **
16-94-0044	02 CTA	Ravenswood Line (Sect 3 & SB)	2,000,000	500,000	2,500,000 **
16-94-0044	02 CTA	Ravenswood Line (Sect 3 & SCIP)	8,908,240	2,227,060	11,135,300 **
16-02-0008	02 CTA	Rehabilitate Dan Ryan - Red Line	5,600,000	1,400,000	7,000,000
16-02-0007	02 CTA	Rehabilitate Clark Junction (Southport - Armitage) Track & Signal	20,492,854	5,123,214	25,616,068 **
16-00-0030	02 CTA	Replace / Upgrade Power Distribution and Signals	7,422,057	1,855,514	9,277,571 **
16-00-0055	02 CTA	Replace Flange Angles	5,937,645	1,484,411	7,422,056 **
16-94-0051	02 CTA	Contingencies (Sec 3 / IDOT)	1,921,158	480,289	2,401,447 **
Total			71,734,178	17,933,544	89,667,722
IL-03-0229		Section 5309			
16-96-0061	02 CTA	Purchase Articulated Buses (Sect 3 Bus / IDOT)	2,380,952	595,238	2,976,190
16-96-0061	02 CTA	Contingencies (Sec 3 Bus / IDOT)	119,048	29,762	148,810
Total			2,500,000	625,000	3,125,000
IL-03-0211		Section 5309			
		New Start			
16-94-0046	02 CTA	Rehabilitate Douglas Branch RT Line (New Start)	32,422,929	8,105,732	40,528,681
Total			32,422,929	8,105,732	40,528,681
IL-03-0224		Section 5309			
		New Start			
16-94-0044	02 CTA	Ravenswood Line (NS & SCIP)	2,970,039	742,510	3,712,549 **
Total			2,970,039	742,510	3,712,549
IL-40-X001					
16-	02 CTA	Emergency Preparedness Drills (Safety & Security)	50,000	0	50,000
Total			50,000	0	50,000

Illinois First (100%)

16-00-0002	02	CTA	Perform Bus Maintenance Activities	0	2,679,211	2,679,211
16-02-0008	02	CTA	Rehabilitate Dan Ryan Branch - Red Line	0	12,723,050	12,723,050
16-99-0002	02	CTA	Improve Facilities (Mart Buildout & Furniture)	0	270,000	270,000
16-00-0060	02	CTA	Replace Ties	0	417,917	417,917
16-00-0030	02	CTA	Replace / Upgrade Power Distribution & Signals (100% SCIP)	0	4,766,970	4,766,970
16-96-0044	02	CTA	Rehabilitate Viaducts & Retaining Walls (Purple Line)	0	1,073,858	1,073,858
16-96-0049	02	CTA	Upgrade Track - Addison to O'Hare - O'Hare	0	1,424,106	1,424,106
16-98-0015	02	CTA	Renew ROW and Footwalk - Systemwide	0	2,944,782	2,944,782
16-02-0006	02	CTA	Land Acquisition	0	8,169,406	8,169,406
16-94-0044	02	CTA	Ravenswood Line (100% SCIP)	0	751,619	751,619
16-00-0008	02	CTA	Rehabilitate Dan Ryan - Red Line	0	938,605	938,605
16-00-0002	02	CTA	Perform Bus Maintenance Activities	0	1,714,999	1,714,999
16-00-0010	02	CTA	Perform Mid-Life (6000 Series) & Life Extending Overhaul (4400)	0	6,832,872	6,832,872
16-00-0010	02	CTA	Perform Rail Car Overhaul & Mid-Life Rehabilitation	0	1,372,034	1,372,034
16-00-0006	02	CTA	Perform Rail Car Maintenance Activities	0	2,487,802	2,487,802
16-98-0003	02	CTA	Implement Computer Systems (IT Support)	0	266,000	266,000
16-00-0021	02	CTA	Replace Financial Systems	0	32,223,332	32,223,332

				0	81,056,563	81,056,563
CTA Grand Total				227,187,499	137,840,939	365,028,458

Notes: Projects denoted with an asterisk indicate Illinois First Funding

Metra - Northeastern Illinois Rail Corporation

IL90-X415-00		Sect 5307	Federal	Match	Total	
18-94-0202	02	MED	Bi-Directional Signal 57th to 111th	720,000	180,000	900,000
18-97-0409	02	MED	Randolph St Station Changes	6,400,000	1,600,000	8,000,000
18-97-0403	02	UP - NW Line	Crystal Lake Welfare Facility	880,000	220,000	1,100,000
18-95-0011	02	MET	Bridge Fills	400,000	100,000	500,000
18-94-0128	02	MED	Harvey Substation Upgrades	400,000	100,000	500,000
18-95-0405	02	MET	Enterprise Resource System	6,120,000	1,530,000	7,650,000
18-95-0049	02	UP -NW Line	Dee Road Station	1,320,000	330,000	1,650,000
18-95-0050	02	UP -NW Line	Edison Park Station	640,000	160,000	800,000
18-98-0515	02	UP -NW Line	Crystal Lake Depot	720,000	180,000	900,000
18-98-0508	02	MWD W - Line	Schaumburg Station	800,000	200,000	1,000,000
18-99-0504	02	MET	ADA Improvements	200,000	50,000	250,000
18-00-0211	02	MET	Crossings (Road & Track)	1,440,000	360,000	1,800,000
18-94-0034	02	MET	Traction Motor Overhaul	600,000	150,000	750,000
18-00-0171	02	MED	Traction Motors Etc	600,000	150,000	750,000
18-94-0067	02	MWD W - Line	Rail West Line	1,200,000	300,000	1,500,000
18-94-0076	02	UP RR	Rail Relay	800,000	200,000	1,000,000
18-94-0052	02	MED	Catenary Structure Rehab	640,000	160,000	800,000
18-98-0318	02	BNSF	Fiber Optic Cable	2,880,000	720,000	3,600,000
18-97-0406	02	MED	Substation Building Upgrades	400,000	100,000	500,000
18-97-0526	02	MED	South Chicago Br. Stations	4,800,000	1,200,000	6,000,000
18-01-0433	02	MET	Fueling Facility Improvements	1,360,000	340,000	1,700,000
18-01-0585	02	MWD N - Line	North Glenview Station (West)	680,000	170,000	850,000
18-01-0330	02	UP - NW Line	Crystal Lake Junction	1,600,000	400,000	2,000,000
18-01-0385	02	MET	Switch Heaters and Generators	2,000,000	500,000	2,500,000
18-01-0321	02	BNSF	New Crossovers	2,480,000	620,000	3,100,000
18-99-0201	02	BNSF	Ties, Ballast, Switch Heaters	1,560,000	390,000	1,950,000
18-94-0071	02	MWD N - Line	Ties and Ballast - N Line	1,600,000	400,000	2,000,000
18-94-0078	02	UP RR	Ties and Ballast,	1,760,000	440,000	2,200,000
18-97-0251	02	BNSF	Rail and Switches	920,000	230,000	1,150,000
18-94-0063	02	MED	Rail	800,000	200,000	1,000,000
18-94-0051	02	MET	Retaining Wall Rehab	400,000	100,000	500,000
18-02-0285	02	UP RR	Commuter Control Modify	400,000	100,000	500,000
18-02-0286	02	RID	La Salle St Station Escalators	560,000	140,000	700,000
18-02-0426	02	RID	RI Yard Storage Building	1,200,000	300,000	1,500,000
18-00-0451	02	MET	MIS Equipment	600,000	150,000	750,000
18-00-0521	02	RID	Tinley Park Station	1,600,000	400,000	2,000,000
18-02-0539	02	UP - N Line	Winnetka & Hubbard Woods Stations (Roofs)	320,000	80,000	400,000
18-02-0751	02	MET	Capital Project Oversight	400,000	100,000	500,000
18-94-0168	02	MET	Station and Parking Engineering	4,000,000	1,000,000	5,000,000
18-98-0798	02	MET	Administration	160,000	40,000	200,000
18-98-0799	02	MET	Contingencies	305,935	76,484	382,419
18-98-0799	02	MET	Contingencies	369,075	92,269	461,344
Total			57,035,010	14,258,753	71,293,763	

IL90-X416-00		CMAQ			
18-00-0557	02 MED	Olympia Fields (Parking)	2,200,000	550,000	2,750,000
18-00-0562	02 SWS	Oriand Park 143rd St (Parking)	600,000	150,000	750,000
18-01-0585	02 MWD N - Line	North Glenview Station (West)	800,000	200,000	1,000,000
18-02-0562	02 MWD W - Line	Mont Clare Station (Parking)	260,000	65,000	325,000
18-02-0566	02 RID	Mokena Station (Parking)	340,000	85,000	425,000
18-01-0572	02 UP - NW Line	Dee Rd Station (Parking)	600,000	150,000	750,000
18-01-0573	02 UP - W Line	Elmhurst Station (Parking)	640,000	160,000	800,000
18-02-0589	02 SWS	Laraway Rd (New Station)	520,000	130,000	650,000

Total			5,960,000	1,490,000	7,450,000
IL90-X357-00		(HPP)			
18-98-1528	02 MED	93rd St Commuter Station	427,500	0	427,500
18-95-0095	02 UP-W Line	Oak Park Transportation Center	285,000	0	285,000

Total			712,500	0	712,500
IL90-X422-00		Title I			
18-97-0526	MED	South Chicago Br. Stations	1,481,567	370,392	1,851,959

Total			1,481,567	370,392	1,851,959
IL90-X423-00		Title I			
18-02-0567	RID	91st St Beverly Station (Parking)	740,000	185,000	925,000

Total			740,000	185,000	925,000
18-02-0523	RID	Robbins Station	247,827	0	247,827

			247,827	0	247,827
IL37-X003		JARC			
18-00-0766	02 MET	Ill 22 & Ill 60 Corridor Shuttles	261,800	261,800	523,600

Total			261,800	261,800	523,600
IL03-0203-04					
18-99-0104	02 MET	New Locomotives	17,000,000	660,000	17,660,000
18-99-0104	02 MET	New Locomotives	2,600,000	650,000	3,250,000

Total			19,600,000	1,310,000	20,910,000

IL03-0226-00

18-94-0047	02	UP RR	Retaining Wall Rehab	400,000	100,000	500,000
18-94-0154	02	UP - W Line	College Ave Station	3,000,000	750,000	3,750,000
18-97-0212	02	RID	Bridges 57th to 60th Sts	3,200,000	800,000	4,000,000
18-95-0213	02	MED	Bridge 17-1	1,600,000	400,000	2,000,000
18-95-0064	02	CUS	Lake St. Interlocker	7,200,000	1,800,000	9,000,000
18-98-0315	02	UP RR	Lake St. Interlocker	800,000	200,000	1,000,000
18-94-0036	02	UP - NW Line	NW Line Bridges (Track 2)	9,600,000	2,400,000	12,000,000
18-01-0306	02	MET	Ped Crosswalk Signals	480,000	120,000	600,000
18-94-0077	02	RID	Ties & Ballast	2,400,000	600,000	3,000,000
18-02-0226	02	RID	Undercutting and Surfacing	1,600,000	400,000	2,000,000
18-95-0013	02	UP RR	Undercutting at Stations	320,000	80,000	400,000
18-02-0261	02	RID	Hickory Creek Bridge	320,000	80,000	400,000
18-99-0504	02	MET	ADA Platforms and Ramps	400,000	100,000	500,000
18-99-0509	02	RID	Gresham Station	600,000	150,000	750,000
18-98-0798	02	MET	Administration	160,000	40,000	200,000
18-98-0799	02	MET	Contingencies	200,000	50,000	250,000
18-98-0799	02	MET	Contingencies	1,017,854	254,463	1,272,317
Total				33,297,854	8,324,463	41,622,317

IL03-0217-01

18-98-0603	02	NCS	North Central Service Expansion	17,419,200	4,354,800	21,774,000
				Total	17,419,200	4,354,800
						21,774,000

IL03-0218

18-98-0602	02	UP W Line	UP - West Line Extension	16,390,400	0	16,390,400
				Total	16,390,400	0
						16,390,400

IL03-0219

18-98-0601	02	SWS	SWS Expansion & Extension	20,641,120	5,160,280	25,801,400
				Total	20,641,120	5,160,280
						25,801,400

18-00-0141	02	MET	New Bi-Level Cars	0	68,827,640	68,827,640
				Total	0	68,827,640
						68,827,640

18-98-0603	02	NCS	North Central Service Expansion		23,356,878	23,356,878
18-98-0601	02	SWS	SWS Expansion & Extension		21,160,152	21,160,152
18-00-0242	02	RID	Bridges 18th to 55th Sts		68,453,750	68,453,750
18-00-0111	02	MET	Locomotive Rehabs # 200 - 214		4,818,000	4,818,000
18-02-0413	02	MET	Employee Training Facility		1,500,000	1,500,000
				Total	0	119,288,780
						119,288,780

18-00-0251	02	UP N - Line	Renew Bridges - North Line	0	36,567,360	36,567,360
18-01-0181	02	MED	Rolling Stock Replacement (Highliners)	0	11,605,000	11,605,000
				Total	0	48,172,360
						48,172,360

			Federal	Match	Total
18-94-0176	MET	System Mapping Enhancement		100,000	100,000
18-98-0701	MET	Material Handling Additive		2,000,000	2,000,000
18-97-0704	MET	RR Protective Liability Insurance		150,000	150,000
18-97-0408	MET	547 W Jackson Exterior		1,000,000	1,000,000
18-96-0093	MET	Capital Project Security		100,000	100,000
18-00-0111	MET	Locomotive Rehab # 185 - 199		3,015,000	3,015,000
18-00-0181	MET	Air Brake Rebuilds		3,100,000	3,100,000
18-00-0322	BNSF	Bridge Deck Insulation		150,000	150,000
18-00-0621	MET	New Start Land Acquisition		2,000,000	2,000,000
18-01-0152	MET	Car and Locomotive Improvements		500,000	500,000
18-00-0181	MET	Wheel Replacement		500,000	500,000
18-00-0181	MET	Car Battery Replacement		500,000	500,000
18-94-0072	MET	Rail Grinding (All Lines)		150,000	150,000
18-01-0014	MET	Plant Welds		150,000	150,000
18-00-0213	UP RR	Rail Grinding		130,000	130,000
18-94-0070	NCS	NC Service Improvements		4,000,000	4,000,000
18-01-0375	MET	Passenger Information Displays		1,020,000	1,020,000
18-94-0073	MET	Right-of-Way Fencing		100,000	100,000
18-01-0379	MET	Train Info Mngt System		3,000,000	3,000,000
18-97-0453	MET	Capital Vehicle Leases		400,000	400,000
18-01-0507	CUS	Platforms and Ped Exits		250,000	250,000
18-01-0558	MET	Parking Lot Renewal		200,000	200,000
18-02-0121	MET	Loco Air Conditiong and Misc Imps.		150,000	150,000
18-98-0214	BNSF	Rail Grinding		40,000	40,000
18-97-0201	BNSF	Undercutting		200,000	200,000
18-96-0060	MWD	Bridge Upgrades		200,000	200,000
18-94-0045	BNSF	Retaining Wall Rehab		200,000	200,000
18-98-0211	BNSF	Intertrack Fencing		150,000	150,000
18-98-0203	UP RR	Right-of- Way Fencing		100,000	100,000
18-98-0312	BNSF	Signal Bridge Replacement		150,000	150,000
18-98-0320	MET	Communication Equipment		300,000	300,000
18-01-0373	MET	ARCS Cable		300,000	300,000
18-96-0069	UP RR	Battery Replacement		300,000	300,000
18-98-0409	MET	547 W Jackson Improvement		400,000	400,000
18-95-0016	MET	Office Equipment		280,000	280,000
18-00-0452	MET	Client Server Software		500,000	500,000
18-01-0454	MET	Office Equipment		160,000	160,000
18-98-0452	MET	Facilities Renewal		1,000,000	1,000,000
18-96-0062	MED	Station Upgrades		400,000	400,000
18-02-0538	UP RR	OTC Concourse Improvement		4,800,000	4,800,000
18-02-0711	MET	Corridor Studies		3,000,000	3,000,000
18-95-0061	MET	Parking Appraisals		250,000	250,000
18-00-0408	MET	Miscellaneous Engineering		2,000,000	2,000,000
18-94-0168	MET	Station & Parking Engineering		1,300,000	1,300,000
18-94-0172	MET	Unanticipated Capital		1,000,000	1,000,000
18-98-0799	MET	Contingencies		184,731	184,731
			0	39,879,731	39,879,731

IL40-X002-00

18-02-0752	02	MET	Emergency Preparedness	50,000	0	50,000

Total				50,000	0	50,000
18-01-0702		MHC	Pre-Implement Study	0	234,359	234,359
18-01-0375		MET	Passenger Information Displays	0	3,080,000	3,080,000
18-01-0702		MET	Parking Management Guidance	0	400,000	400,000
18-00-0515		MWD	Ingleside Station	0	569,000	569,000
18-00-0516		MWD	Northbrook Station	0	2,600,000	2,600,000
18-98-0566		MWD	National Street Station Access	0	1,000,000	1,000,000
18-00-0562		RID	Washington Heights Station (Parking)	0	925,000	925,000
18-03-0565		RID	80th Avenue Station (Parking)	0	815,000	815,000
18-97-0509		MWD	National Street Station (Parking)	0	1,275,000	1,275,000
18-98-0551		BNSF	Aurora Passenger Tunnel	0	1,400,000	1,400,000
18-97-0519		MWD	Big Timber Rd Station (Parking)	0	1,325,000	1,325,000
18-96-0103		UP-NW	Jefferson Park Station	0	2,000,000	2,000,000
18-99-1788		UP-NW	Arlington Park Station	0	615,730	615,730
18-99-0514		UP-N	Kenosha Station	762,729	285,834	1,048,563

				762,729	16,524,923	17,287,652
Metra Grand Total				174,600,007	328,408,922	503,008,929

Notes: Projects denoted with an asterisk indicate Illinois First Funding

MET - Metra	BNSF - Burlington Northern Santa Fe	FTA Fund Summary	Federal	Match	Total
MED - Electric district	NCS - North Central Service	Pace	26,155,001	28,838,084	54,993,085
RID - Rock Island District	SWS - Southwest Service	CTA	225,475,499	137,412,939	362,888,458
UPR - Union Pacific	MHC - Heritage Corridor	Metra	165,458,113	326,363,530	491,821,643
MDW - Milwaukee District	CUS - Chicago Union Station				

Total			417,088,613	492,614,553	909,703,186
Title I Fund Summary			Federal	Match	Total
Pace			4,500,000	0	4,500,000
CTA			1,712,000	428,000	2,140,000
Metra			9,141,894	2,045,392	11,187,286

Total			15,353,894	2,473,392	17,827,286
Grand Total			432,442,507	495,087,945	927,530,472

Appendix I

State Funding for Local Projects For FY 2002

TIP ID	Yr	Route / Street	Limits	Work Type	FAI	NHS	HBRRP	STP	STP-TE	ISF STPHS/RR	CMAQ	Other Fed	Match Funds	State Funds	Total
01-	02	US 41 (Lake Shore Dr)	56th to 67th Sts	Reconst										42,262,000	42,262,000
01-	02	US 41 (Lake Shore Dr)	56th to 67th Sts	Engr III										3,372,000	3,372,000
01-	02	39th St	Over Racine Ave	Misc										195,606	195,606
01-	02	95th St	Baltimore Ave to Calumet River	Vert Clearance										1,808,000	1,808,000
01-	02	95th St	Baltimore Ave to Calumet River	Engr III										163,000	163,000
01-	02	Ill 64 (North Ave)	@ N Br Chicago River	Engr II										860,000	860,000
01-	02	Harbor Ave / Ind. Pkwy	US 41 - Lakefront Park	Engr II										325,000	325,000
01-	02	Western Ave	@ Belmont Ave	Engr II										100,000	100,000
01-	02	Western Ave	@ Belmont Ave	Brg Rehab										900,000	900,000
01-	02	Western Ave	@ Belmont Ave	Engr III										100,000	100,000
01-	02	Division St	@ N Br Chicago River	Engr II										200,000	200,000
01-	02	Monroe St	@ N Br Chicago River	Brg Rehab										1,823,637	1,823,637
01-	02	Monroe St	@ N Br Chicago River	Engr III										176,363	176,363
01-	02	Jackson Blvd	Over Union Station	Engr I										540,000	540,000
01-	02	130th St	@ Torrence	Land Acq										2,600,000	2,600,000
01-	02	Ashland Ave	@ S Br Chicago River	Engr II										241,000	241,000
01-	02	Canal St	@ S Br Chicago River	Engr I & II										500,000	500,000
01-	02	Canal St	@ S Br Chicago River	Brg Rehab										2,571,000	2,571,000
01-	02	Canal St	@ S Br Chicago River	Engr III										50,000	50,000
01-	02	Orleans St	@ Chicago River	Brg Rehab										900,000	900,000
01-	02	Orleans St	@ Chicago River	Engr III										165,000	165,000
01-	02	Wabash Ave	@ Chicago River	Brg Rehab										8,250,000	8,250,000
01-	02	Wabash Ave	@ Chicago River	Engr III										750,000	750,000
01-	02	Milwaukee Ave	@ I-90 (Kennedy)	Engr III										745,000	745,000
01-	02	Halsted St	@ N Br Chicago River	Engr II										750,000	750,000
01-	02	Michigan Ave	Chicago Ave to Randolph St	Engr I										410,000	410,000
01-	02	Chicago	Various Locations	Engr I										1,000,000	1,000,000
01-	02	Chicago	Various Locations (Group 3A)	Int Imp										3,550,000	3,550,000
01-	02	Chicago	Various Locations (Project 2B)	Sig Replace										2,400,000	2,400,000
01-	02	Chicago	Various Locations (Project 2B)	Engr III										240,000	240,000
01-	02	Chicago	Various Locations (Project #4)	Engr II										200,000	200,000
01-	02	Chicago	Varoius Locs (North Area)	RS										3,930,000	3,930,000
01-	02	Chicago	Varoius Locs (North Area)	Engr III										411,802	411,802
01-	02	Chicago	Varoius Locs (Central Area)	RS										3,676,932	3,676,932
01-	02	Chicago	Varoius Locs (Central Area)	Engr III										386,443	386,443
01-	02	Chicago	Varoius Locs (South Area)	RS										3,104,558	3,104,558
01-	02	Chicago	Varoius Locs (South Area)	Engr III										329,205	329,205
01-	02	Chicago	Varoius Locs (Far South Area)	RS										3,492,525	3,492,525
01-	02	Chicago	Varoius Locs (Far South Area)	Engr III										368,002	368,002
01-	02	Chicago	Various Locations	Engr II										300,000	300,000
					0	0	0	0	0	0	0	0	0	94,147,073	94,147,073

Chicago Area Transportation Study

Staff

George M. Johnson
Chief of Fiscal Forecasts

Leroy A. Kos
Program Analyst

Michael Walczak
Program Analyst