



Chicago Metropolitan
Agency for Planning

233 S. Wacker Drive, Suite 800
Chicago, IL 60606

www.cmap.illinois.gov

Federal Fiscal Year 2008

Regional Project Award and Obligation Report for Northeastern Illinois



June 2009

Contents

Federal Fiscal Year 2008	iii
Regional Project Awards and Obligations Report for Northeastern Illinois	iii
Section I	1
Summary of Investment and Plan Implementation	
Table A Generalized Highway Investments by Area	1-2
Table B Expressway System Investment	3
Table C Expressway System Development	3
Table D Strategic Regional Arterial System Investment	4
Table E Transit System Development	5
Table F Pedestrian and Bikeway Facilities Management	6
Table G Long Range Plan and Major Project Investment	7
Section II	12
Area Project Summaries for Highway Awards	14
Chicago	15-16
North Shore	17
Northwest	18
North Central	19
Central	20
Southwest	21-22
South	23-24
DuPage County	25-26
Kane County	27-28
Kendall County	29
Lake County	30-31
McHenry County	32
Will County	33-34
Congestion Mitigation/Air Quality (CMAQ) – FTA transfers	35
Regionwide Summary	36-37
Operation Green Light/ Rail Crossing Improvement	38
Grade Crossing Protection Fund (GCPR)	38

Economic Development Program/Truck Routes	39
Section III	40
RTA Service Board Project Summaries for Transit Grants	
Summary Table of Transit Expenditures	41
Pace – Suburban Bus Board	42
CTA – Chicago Transit Authority	43-45
Metra – Northeastern Illinois Rail Corporation	48-51
Summary Table of Service Board Grants	52
Appendix I State Funding for Local Projects	56-57
Appendix II Illinois State Toll Highway Authority Project Awards	58
Appendix III Northeastern Illinois Investments in Bikeways and Pedestrian Facilities	59

Federal Fiscal Year 2008

Regional Project Awards and Obligations Report for Northeastern Illinois

The following program listings summarize federal and non-federal projects funded during the federal fiscal year 2008. The highway project awards and obligations are based upon reported low bids and information provided in the “For the Record”, prepared by the Illinois Department of Transportation. Additional highway project data is obtained from program data monitored by CMAP. This source information represents the major resource for documenting the local government investments utilizing federal funding and is provided by the Bureau of Local Roads. The highway project award costs presented in the Illinois DOT program section of the listings are used to estimate the federal shares for projects using federal funds. The federal shares are estimated and may not reflect the actual final federal fund obligations. In cases where several federal fund sources were used, the federal share has been allocated to an appropriate fund category. The federal transit funds are from summary reports provided by the Service Boards (CTA, Metra and Pace). Additional transit information was provided by the RTA and IDOT, Division of Intermodal and Public Transportation.

The 2008 fiscal year summary consists of three major sections. The first section includes a series of tables that summarize the overall expenditures documented in this report. Table A presents a generalized summary of investments for highways by area. The remaining tables present subsets of the fiscal year accomplishments in terms of major elements of the transportation system and investments to major components of the 2030 Regional Transportation Plan.

I Overall Expenditures

Improvements to the transportation system are incremental in nature. Major project investments occur over a period of time. Major project investments for transit in fiscal year 2008 include:

- Continued rehabilitation and station extensions on the Brown Line (Ravenswood);
- Major investment in Power and Signal Systems on the CTA;
- CTA rolling stock replacement program – rail and bus;
- Pace rolling stock replacing para-transit vehicles.

Investments to the highway system are centered on the implementation of expressway rehabilitation and expansion and improvements to the arterial system. Engineering and construction projects include:

- Continued reconstruction and capacity additions on several sections of I-294 (Tri-State Tollway) and I-88 (Reagan Tollway);
- Completion of work on I-80 and I-94 (Dan Ryan Expressway);
- Bridge deck Resurfacing on the Edens Expressway;
- Interchange reconstruction on I-55 at Ill 59.

Expressway investments to corridors contained in the Regional 2030 Plan included engineering and land acquisition. Investment was included for the Prairie Parkway and the Elgin-O’Hare Expressway. A summary listing of the project investments are displayed in Table G.

Maps have been prepared to display the distribution of roadway projects being constructed and activities in project engineering and land acquisition; transit initiatives, including station and facility improvements, rail line improvements and service extensions. This map also includes bike – pedestrian facilities.

II. Highway Expenditures

The second section of the report includes the summary table of highway expenditures that details the distribution by area and summarizes other programs included as part of the total expenditures for the region. Each area summary includes the Illinois Department of Transportation accomplishments and a section for local government accomplishments. In addition, special program summaries are provided. The Congestion Mitigation and Air Quality improvement program transfers to the FTA are detailed, along with a summary of IDOT area-wide projects. Area-wide projects include funding for general engineering, maintenance items and safety projects such as roadway striping and guard rails.

III. Transit Program Accomplishments

Third section of the report details the transit program accomplishments in the fiscal year for Federal Transit Administration (FTA) grants. The sources for the grant details are the CTA, Metra and Pace. Included in this section is a summary table outlining the FTA funding and the FHWA funding transferred by CTA, Metra and Pace.

IV. Appendix I, II, and III

Appendix I displays a summary of state funding that has been granted to local government projects.

Appendix II provides a summary of Illinois State Toll Highway Authority projects for the northeastern Illinois area.

Appendix III projects a summary of bicycle and pedestrian facility investments.

Section I

Summary of Investment and Plan Implementation

Table - A
Generalized Highway Investment by Area
 (All costs are in total dollars)

Illinois DOT Project Awards

Project Type	C/L Mi.	Total	Chicago	N Shore	Northwest	N Central	Central	Southwest	South	Du Page	Kane	Lake	McHenry	Will
Add Lanes (1)	3.05	29,158,758	0	0	0	0	0	435,000	0	0	0	0	0	28,723,758
Reconstruct	4.87	37,770,980	0	13,325,448	0	3,473,500	0	0	0	0	0	0	0	20,972,032
Resurface	136.14	89,989,241	0	4,529,329	26,149,966	7,754,920	2,542,583	15,959,290	6,850,295	3,434,745	3,722,462	3,497,481	5,135,148	10,413,022
Expy Rehab. (2)		4,023,120	4,023,120	0	0	0	0	0	0	0	0	0	0	0
Widen/Resurf		0	0	0	0	0	0	0	0	0	0	0	0	0
Resurf/Sigs		0	0	0	0	0	0	0	0	0	0	0	0	0
Surf. Maint.	4.75	783,895	0	0	0	0	0	0	0	0	0	0	0	783,895
Subt.	148.81	161,725,994	4,023,120	17,854,777	26,149,966	11,228,420	2,542,583	16,394,290	6,850,295	3,434,745	3,722,462	3,497,481	5,135,148	60,892,707
Bridges		106,286,134	11,282,818	6,869,837	4,774,416	0	606,124	3,603,326	39,272,358	967,696	2,113,646	10,250,973	7,364,157	19,180,783
Int Imp		28,540,819	0	0	6,661,253	0	0	4,000,000	2,031,492	603,797	6,460,000	250,000	3,682,393	4,851,884
Interchange (3)		63,964,915	0	0	0	0	0	0	0	0	0	28,099,897	0	35,865,018
Signals		615,304	0	318,277	0	0	0	163,660	0	0	133,367	0	0	0
Signal Interconn.		1,804,268	0	280,735	0	468,940	0	0	0	0	0	489,774	0	564,819
Lighting		0	0	0	0	0	0	0	0	0	0	0	0	0
Safety		4,617,014	0	0	0	0	191,977	0	2,519,393	0	0	303,804	0	1,601,840
Signing		383,085	383,085	0	0	0	0	0	0	0	0	0	0	0
Shoulders		1,805,915	0	0	0	0	0	0	0	0	0	0	1,805,915	0
Landscaping		8,908,795	8,053,719	0	0	0	0	0	816,076	0	0	39,000	0	0
Drainage		786,663	0	0	0	0	0	0	0	0	0	786,663	0	0
Misc (4)		11,088,562	4,920,230	2,292,164	0	0	0	0	0	0	24,609	458,016	0	3,393,543
Bike/Ped		219,393	219,393	0	0	0	0	0	0	0	0	0	0	0
Subt.	0.00	229,020,867	24,859,245	9,761,013	11,435,669	468,940	798,101	7,766,986	44,639,319	1,571,493	8,731,622	40,678,127	12,852,465	65,457,887
Engr		31,639,076	3,290,786	1,706,956	310,612	50,111	200,000	0	5,421,233	4,696,598	214,309	5,406,532	2,861,312	7,480,627
Bike/Ped - Engr		0	0	0	0	0	0	0	0	0	0	0	0	0
Land Acq		21,284,950	0	2,453,634	1,945,188	0	6,650	42,941	1,419,421	54,165	243,491	1,258,102	1,511,027	12,350,331
Subt.	0.00	52,924,026	3,290,786	4,160,590	2,255,800	50,111	206,650	42,941	6,840,654	4,750,763	457,800	6,664,634	4,372,339	19,830,958
State Total	148.81	443,670,887	32,173,151	31,776,380	39,841,435	11,747,471	3,547,334	24,204,217	58,330,268	9,757,001	12,911,884	50,840,242	22,359,952	146,181,552

- Notes: 1- Add Lanes (Continuation of on-going construction costs on I-80 project.
 2- Expressway Rehab - I-90/94 (Dan Ryan); I-80 (Kingery Expy).
 3- Interchanges - US 41 @III132; III 59 @ FAI-55
 4- Misc = Police, and Public Relations

Table - A (Continued)
Generalized Highway Investment by Area
 (All costs are in total dollars)
Local Government Project Awards

	C/L Mi	Total	Chicago	N Shore	Northwest	N Central	Central	Southwest	South	Du Page (1)	Kane	Lake	McHenry	Will
Add Lanes	4.99	24,894,061	0	0	0	0	0	0	11,733,500	696,726	7,063,835	0	0	5,400,000
Reconstruct	17.49	62,386,808	0	0	7,184,585	0	7,514,506	2,270,163	0	10,705,728	12,467,000	17,091,759	733,710	4,419,357
Resurface	41.56	30,085,218	0	884,791	0	4,378,646	1,066,959	5,085,862	6,163,811	6,966,587	1,499,717	0	1,083,680	2,955,165
Widen/Resurf	0.32	6,842,955	0	0	0	3,245,825	0	0	0	0	3,597,130	0	0	0
Resurf/Sigs	0.00	0	0	0	0	0	0	0	0	0	0	0	0	0
Subt.	64.36	124,209,042	0	884,791	7,184,585	7,624,471	8,581,465	7,356,025	17,897,311	18,369,041	24,627,682	17,091,759	1,817,390	12,774,522
Bridges		20,916,436	0	2,243,660	3,639,000	0	0	0	2,490,000	5,960,354	4,153,366	1,386,418	0	1,043,638
Int Imp		28,436,747	0	0	0	0	0	0	0	20,362,614	2,206,600	0	0	5,867,533
Signals		4,466,110	3,112,897	0	0	0	0	184,167	1,126,778	0	42,268	0	0	0
Signal Interconn.		5,832,419	0	0	0	0	0	0	0	790,000	3,327,282	1,257,750	45,003	412,384
Landscaping		6,401,846	0	899,756	0	2,596,693	1,034,895	0	94,606	1,775,896	0	0	0	0
Lighting		3,431,568	0	0	2,377,480	0	0	895,840	158,248	0	0	0	0	0
Drainage		430,000	0	0	0	0	0	430,000	0	0	0	0	0	0
Roadside Safety		50,000				50,000								
Misc		731,576	517,576	0	0	0	0	0	0	0	0	0	0	214,000
Bike/Ped		14,639,659	12,938,438	0	0	333,144	881,656	142,210	0	344,211	0	0	0	0
Commuter Pkg		1,024,270	0	0	0	0	185,516	0	0	838,754	0	0	0	0
Rail Crossing Imps		129,068	0	0	0	0	0	0	0	129,068	0	0	0	0
Subt.	0.00	86,489,699	16,568,911	3,143,416	6,016,480	2,979,837	2,102,067	1,652,217	3,869,632	30,200,897	9,729,516	2,644,168	45,003	7,537,555
Engr		12,266,389	5,140,270	71,235	0	147,635	0	192,597	774,961	90,000	1,659,747	596,530	2,685,157	908,257
Bike/Ped - Engr		3,774,678	1,700,000	110,973	499,557	67,500	14,978	424,940	488,531	252,437	0	161,466	54,296	0
Land Acq		5,871,600	1,875,000	248,700	0	0	0	0	0	0	0	0	3,747,900	0
Subt.		21,912,667	8,715,270	430,908	499,557	215,135	14,978	617,537	1,263,492	342,437	1,659,747	757,996	6,487,353	908,257
Local Total		232,611,408	25,284,181	4,459,115	13,700,622	10,819,443	10,698,510	9,625,779	23,030,435	48,912,375	36,016,945	20,493,923	8,349,746	21,220,334
Regional Total		676,282,295	57,457,332	36,235,495	53,542,057	22,566,914	14,245,844	33,829,996	81,360,703	58,669,376	48,928,829	71,334,165	30,709,698	167,401,886

Notes: 1- DuPage Co project 75th @ Washington St includes Intersection Imp, Bridge & Bike Path

Table - B
Plan Implementation - Expressway System Investment by Area
 (All costs are in total dollars)

Project Type	C/L Mi	Total	Chicago	N Shore	Northwest	N Central	Central	Southwest	South	Du Page	Kane	Lake	McHenry	Will
Add Lanes (1)	0	2,012,973	0	0	0	0	0	0	2,012,973	0	0	0	0	0
Reconstruct	0	0	0	0	0	0	0	0	0	0	0	0	0	0
Expwy Rehab. (2)	0	4,023,120	4,023,120	0	0	0	0	0	0	0	0	0	0	0
Resurface (3)	0	1,050,000	0	1,050,000	0	0	0	0	0	0	0	0	0	0
Surf. Maint.	0	783,895	0	0	0	0	0	0	0	0	0	0	0	783,895
Subt.	0.00	7,869,988	4,023,120	1,050,000	0	0	0	0	2,012,973	0	0	0	0	783,895
Bridges		9,645,388	8,877,281	598,617	0	0	169,490	0	0	0	0	0	0	0
Interchange		35,865,018	0	0	0	0	0	0	0	0	0	0	0	35,865,018
Roadside Safety		1,601,840	0	0	0	0	0	0	0	0	0	0	0	1,601,840
Shoulders		191,977	0	0	0	0	191,977	0	0	0	0	0	0	0
Landscaping		8,869,795	8,053,719	0	0	0	0	0	816,076	0	0	0	0	0
Misc		8,419,016	4,920,230	2,292,164	0	0	0	0	0	0	0	0	0	1,206,622
Signing		383,085	383,085	0	0	0	0	0	0	0	0	0	0	0
Bike / Ped (4)		219,393	219,393	0	0	0	0	0	0	0	0	0	0	0
Subt.	0.00	65,195,512	22,453,708	2,890,781	0	0	361,467	0	816,076	0	0	0	0	38,673,480
Engr		10,042,444	1,780,216	0	0	0	0	0	2,465,170	0	0	0	0	5,797,058
Land Acq		3,675,468	0	0	0	0	0	0	0	0	0	0	0	3,675,468
Subt.	0.00	13,717,912	1,780,216	0	0	0	0	0	2,465,170	0	0	0	0	9,472,526
Total	0.00	86,783,412	28,257,044	3,940,781	0	0	361,467	0	5,294,219	0	0	0	0	48,929,901

C/L = Center Line Miles
 1 - FAI 80 / 94 (Kingery Expressway) & I-394 are expenses for construction engineering.
 2 - FAI 90 / 94 (Dan Ryan Expressway) are expenses for construction engineering.
 3 - FAI 94 (Edens Expressway) are expenses for construction engineering.
 4- Funding for the removal of a pedestrian bridge.

Table - C
Plan Implementation - Expressway System Development by Area
 (All costs are in total dollars)

	CL Mi.	Total	Chicago	N Shore	Northwest	N Central	Central	Southwest	South	Du Page (1)	Kane (2)	Lake	McHenry	Will
Resurface (3)	2.23	5,587,645	0	0	5,587,645	0	0	0	0	0	0	0	0	0
Signal Interconn		443,743	0	0	0	0	0	0	0	0	0	0	0	443,743
Bridges		65,450	0	0	0	0	0	0	65,450	0	0	0	0	0
Roadside Safety		2,519,393	0	0	0	0	0	0	2,519,393	0	0	0	0	0
Subt.	2.23	8,616,231	0	0	5,587,645	0	0	0	2,584,843	0	0	0	0	443,743
Engr		8,497,698	0	0	0	0	0	0	0	3,150,288	5,347,410	0	0	0
Land Acq.		1,990,419	0	0	0	0	0	0	0	2,420	1,987,999	0	0	0
Subt.		10,488,117	0	0	0	0	0	0	0	3,152,708	7,335,409	0	0	0
Total	2.23	19,104,348	0	0	0	0	0	0	0	3,152,708	7,335,409	0	0	0

1 - Elgin-O'Hare extension (I-290/III 53 to Ring Road).
 2 - Prairie Parkway Engineering & Land Acq.,endall, Grundy and Kane Counties) and Elgin-O'Hare extension.
 3- Projects on I-290/III 53 and III 394.

Table - D
Plan Implementation - Strategic Arterial System Investment by Area
 (All costs are in total dollars)

Illinois DOT Project Awards

Project Type	C/L Mi.	Total	Chicago	N Shore	Northwest	N Central	Central	Southwest	South	Du Page	Kane	Lake	McHenry	Will
Add Lanes	3.05	28,723,758	0	0	0	0	0	0	0	0	0	0	0	28,723,758
Reconstruct	3.87	34,297,480	0	13,325,448	0	0	0	0	0	0	0	0	0	20,972,032
Resurface	61.13	37,254,380	0	886,440	2,820,429	1,069,664	1,672,592	14,210,696	518,978	66,280	2,079,587	3,456,651	4,440,186	6,032,877
Subt.	68.05	100,275,618	0	14,211,888	2,820,429	1,069,664	1,672,592	14,210,696	518,978	66,280	2,079,587	3,456,651	4,440,186	55,728,667
Bridges		65,301,179	1,796,785	2,137,715	1,240,229	0	0	2,613,856	38,971,942	967,696	0	9,239,112	712,591	7,621,253
Int Imp		23,688,935	0	0	6,661,253	0	0	4,000,000	2,031,492	603,797	6,460,000	250,000	3,682,393	0
Interchanges		28,099,897	0	0	0	0	0	0	0	0	0	28,099,897	0	0
Signals		2,430,476	0	101,957	0	0	0	163,660	2,031,492	0	133,367	0	0	0
Signal Interconn.		749,675	0	280,735	0	468,940	0	0	0	0	0	0	0	0
Roadside Safety		306,323	0	0	0	0	0	0	2,519	0	0	303,804	0	0
Shoulders		1,805,915	0	0	0	0	0	0	0	0	0	0	1,805,915	0
Landscaping		39,000	0	0	0	0	0	0	0	0	0	39,000	0	0
Drainage		786,663	0	0	0	0	0	0	0	0	0	786,663	0	0
Misc		564,539	0	0	0	0	0	0	0	0	24,609	480,016	0	59,914
Subt.	0.00	123,772,602	1,796,785	2,520,407	7,901,482	468,940	0	6,777,516	43,037,445	1,571,493	6,617,976	39,198,492	6,200,899	7,681,167
Engr		10,078,080	1,110,570	341,333	166,582	50,111	200,000	0	886,737	22,266	0	3,180,442	2,861,312	1,258,727
Bike/Ped - Engr		0	0	0	0	0	0	0	0	0	0	0	0	0
Land Acq		16,066,510	0	2,406,433	1,946,188	0	0	42,941	899,478	0	137,380	1,081,484	1,499,463	8,053,143
Subt.	0.00	26,144,590	1,110,570	2,747,766	2,112,770	50,111	200,000	42,941	1,786,215	22,266	137,380	4,261,926	4,360,775	9,311,870
IDOT Total	68.05	250,192,810	2,907,355	19,480,061	12,834,681	1,588,715	1,872,592	21,031,153	45,342,638	1,660,039	8,834,943	46,917,069	15,001,860	72,721,704

Local Government Project Awards

Project Type	C/L Mi.	Total	Chicago	N Shore	Northwest	N Central	Central	Southwest	South	Du Page	Kane	Lake	McHenry	Will
Reconstruct		0	0	0	0	0	0	0	0	0	0	0	0	0
Subt.		0	0	0	0	0	0	0	0	0	0	0	0	0
Bridges		6,030,830	0	0	0	0	0	0	0	0	6,030,830	0	0	0
Signals		42,268	0	0	0	0	0	0	0	0	42,268	0	0	0
Signal Interconn.		1,622,654	0	0	0	0	0	0	0	0	1,577,651	0	45,003	0
Lighting		2,433,294	0	0	1,537,454	0	0	895,840	0	0	0	0	0	0
Drainage		430,000	0	0	0	0	0	430,000	0	0	0	0	0	0
Bike / Ped		12,438,438	12,438,438	0	0	0	0	0	0	0	0	0	0	0
Subt.	0.00	22,997,484	12,438,438	0	1,537,454	0	0	1,325,840	0	0	7,650,749	0	45,003	0
Engr		843,621	783,621	0	0	0	0	0	0	0	60,000	0	0	0
Bike/Ped - Engr		0	0	0	0	0	0	0	0	0	0	0	0	0
Land Acq		248,700	0	248,700	0	0	0	0	0	0	0	0	0	0
Subt.	0.00	1,092,321	783,621	248,700	0	0	0	0	0	0	60,000	0	0	0
Local Govt. Total	0.00	24,089,805	13,222,059	248,700	1,537,454	0	5 0	1,325,840	0	0	7,710,749	0	45,003	0
Region Total	68.05	274,282,615	16,129,414	19,728,761	14,372,135	1,588,715	1,872,592	22,356,993	45,342,638	1,660,039	16,545,692	46,917,069	15,046,863	72,721,704

Table E
Plan Implementation - Transit System Development and Investment
 (All costs are in total dollars)

2020 Transit Facilities

2030 Regional Transit System (RTS)

Major Transit System Investments

None

Alternatives Analysis

Circle Line	3,841,000
Red Line Extension	588,000
Orange Line Extension	490,000
Yellow Line Extension	588,000
	<hr/>
Total	5,507,000

Brown Line (Ravenswood Br.)	49,000,000
	<hr/>
Major Investment Total	49,000,000

New Stations

None

Rolling Stock	
Pace	
Buses (22)	7,516,357
Paratransit Vehicles (20)	6,400,000

CTA
None

Metra
None

Rolling Stock Total	<hr/> 13,916,357
---------------------	------------------

Transit Development Total	68,423,357
---------------------------	------------

Table - F
Plan Implementation - Pedestrian and Bikeway Investment by Area
 (All costs are in total dollars)

Illinois DOT Project Awards

Project Type	C/L Mi	Total	Chicago	N Shore	Northwest	N Central	Central	Southwest	South	Du Page	Kane	Lake	McHenry	Will
Bike Trails		0	0	0	0	0	0	0	0	0	0	0	0	0
Pedways		219,393	219,393	0	0	0	0	0	0	0	0	0	0	0
Subt.	0	219,393	219,393	0	0	0	0	0	0	0	0	0	0	0
Bike/Ped - Engr		0	0	0	0	0	0	0	0	0	0	0	0	0
Land Acq		0	0	0	0	0	0	0	0	0	0	0	0	0
Subt.	0	0	0	0	0	0	0	0	0	0	0	0	0	0
IDOT Total		219,393	219,393	0	0	0	0	0	0	0	0	0	0	0

Note: 1- Removal of Pedestrian Bridge.

Local Government Project Awards

	C/L Mi	Total	Chicago	N Shore	Northwest	N Central	Central	Southwest	South	Du Page (1)	Kane	Lake	McHenry	Will
Bike Trails	14.45	1,295,559	500,000	0	0	0	695,376	66,914	0	33,269	0	0	0	0
Pedways	4.12	322,034	0	0	0	246,738	0	75,296	0	0	0	0	0	0
Other (Brgs)	0.00	33,063,602	12,438,438	0	0	76,270	186,280	0	0	20,362,614	0	0	0	0
Subt.	18.57	34,681,195	12,938,438	0	0	323,008	881,656	142,210	0	20,395,883	0	0	0	0
Bike/Ped - Engr		3,860,372	1,700,000	110,973	499,557	117,490	14,978	424,940	488,531	342,437	0	161,466	0	0
Land Acq		0	0	0	0	0	0	0	0	0	0	0	0	0
Subt.		3,860,372	1,700,000	110,973	499,557	117,490	14,978	424,940	488,531	342,437	0	161,466	0	0
Local Govt Total	18.57	38,541,567	14,638,438	110,973	499,557	440,498	896,634	567,150	488,531	20,738,320	0	161,466	0	0
Region Total	18.57	38,760,960	14,857,831	110,973	499,557	440,498	896,634	567,150	488,531	20,738,320	0	161,466	0	0

1- DuPage Bike Path part of Washington St / 75th St Project intersection/bridge project.
 C/L = Center Line Miles

Table - G
Plan Implementation - Long Range Plan and Major Projects

Long Range Plan Transit Investments

CTA - Brown Line	Ravenswood Line - Station Extensions	49,000,000
CTA - Alternatives Analysis	(Circle Line, Red Line Ext, Orange Line Ext, Yellow Line Ext	<u>5,507,600</u>
	Subt.	54,507,600

Major Transit Project Investments

CTA - Replacement Buses	467 Flex Buses	5,188,538
CTA- Rail Car Purchase		27,935,089
CTA - Replace Signal System	(DCK & DCK Loop)	50,046,510
Pace - Para-Transit Vehicles (Purchase 4)		<u>3,448,810</u>
	Subt.	164,458,837

Transit Total 218,966,437

Create Program

Chicago - ROW; UP RR Proj B-3 (Melrose Connection); P-5 (Archer @ Western A	6,938,331
BNSF- WA-5 (Track Construct); BOCT RR - B-6 (Grading Work); UP RR - B-3 (Brg Construct)	<u>6,776,276</u>
	Subt. 13,714,607

Long Range Plan Highway Investments

Tri-State Tollway	O'Plaine Rd & Ill 132 & Ill 137	Brg Recon & Rehab	19,673,805
Tri-State Tollway	Devon to Des Plaines river (SB)	Add Lns / Reconstruct	38,692,729
Tri-State Tollway	Balmoral Rd to Devon Ave (SB)	Add Lns / Reconstruct	24,955,331
Tri-State Tollway	MP 17.56 to 95th St (SB)	Add Lns / Reconstruct	10,407,640
Tri-State Tollway	MP 15.53 to MP 18.07 (SB)	Add Lns / Reconstruct	29,099,999
Tri-State Tollway	MP 11.13 to MP 15.53 (SB)	Add Lns / Reconstruct	35,385,878
Tri-State Tollway	MP 9.05 to MP 10.85 (SB)	Add Lns / Reconstruct	22,339,949
Tri-State Tollway	MP 6.11 to MP 9.05 (SB)	Add Lns / Reconstruct	25,917,446
Tri-State Tollway	MP 15.53 to MP 18.27 (NB)	Add Lns / Reconstruct	33,332,128
Tri-State Tollway	MP 11.13 to MP 15.53 (NB)	Add Lns / Reconstruct	51,961,176
Tri-State Tollway	MP 6.11 to MP 9.05 (NB)	Add Lns / Reconstruct	57,730,057
I-88 (Reagan)	Finley Rd to Ill 83	Add Lns / Reconstruct	39,872,433
I-355 (Veterans)	MP 15.9 to MP 19.4	Add Lns / RS	48,578,067
I-355 (Veterans)	MP 0.0 to MP 13.27	Lsaping/Complete Imps	<u>4,847,490</u>
		Subt.	442,794,128
FAI-94 (Dan Ryan)	31st St to I-57	Lscaping / Police Hires	4,192,658
DAI-94 (Dan Ryan)	LaSalle / Wentworth Aves	Knee Walls	3,899,557
DAI-94 (Dan Ryan)	@s5th St/ 47th St/ 63rd St/ 79th St	Gateway Gardens	<u>4,095,755</u>
		Subt.	12,187,970

FAI-94 (Edens)	Lake-Cook Rd to Old Orchard Rd	Brg Decks	598,617
FAI-94 (Edens)	@ Chicago Botanoc Garden	Noise Barrier	<u>1,500,000</u>
		Subt.	2,098,617

Major Highway Project Investments

FAI 80 / 94	I-294 to Indiana St Ln	Lscaping / Engr	2,952,771
FAI-55 (Stevenson)	@ IL 59	Interchng Reconst	25,978,708
FAI-57 (Stevenson)	@ Manhattan Rd	Interchng Reconst	<u>9,886,310</u>
			38,817,789

Prairie Parkway	I-88 (Reagan Tollway) to FAI-80	Land Acq	1,987,999
Prairie Parkway	I-88 (Reagan Tollway) to FAI-80	Engr	<u>5,347,410</u>
			7,335,409

Elgin-O'Hare Expy	I-290/IL 53 to Ring Rd	Engr	3,150,288
Elgin-O'Hare Expy	I-290/IL 53 to Ring Rd	Land Acq	<u>2,420</u>
		Subt.	3,152,708

Major Highway Project Investments

Ill 21 / US 45	Willow To Sanders Rd	Reconst	13,325,448
Emerson St	Over North Shore Channel	Brg Repl	4,133,505
Ill 53	Lake-Cook Rd to US 12	RS	5,587,645
Wise Rd	Bode Rd to Plum Grove Rd	Reconst	6,291,785
95th St	I-294 to Western Ave	RS	6,541,904
159th St (US 6)	@ CN / Metra RR	3 Rail Brgs	38,440,151
IL 59	IL 126 to US 52	Reconst/Widen	20,972,032
IL 59	IUS 52 to Caton Farm Rd	Add Lns	28,723,758
IL 59/US 30	IL 126 to US 52	Land Acq	7,922,352
183rd St	80th Ave to US 45	Add Lns	11,733,500
US 41	@ IL 132	Interchng Reconst	33,594,082
Lake Shore Dr	Solidarity Dr	Ped Underpass	12,438,438
Washington St	75th St	Int Recon/Bike Tr	20,362,614
Douglas Rd	US 30 to US 34	Reconst	9,379,000
ML King Dr	IL 131 to Sheridan Rd	Reconst	12,708,278
Steiner Rd	IL 126 to 143rd St	Add Lns	5,400,000
US 30	@Wolf Rd	Int Reconst	5,627,533
IL 113	@ IL 129 & IL 53	Int Reconst	<u>4,851,884</u>
		Subt.	248,033,909

Highway Total 754,420,530

Major Project Sum 987,101,574

FY 2008 Roadway Construction Projects

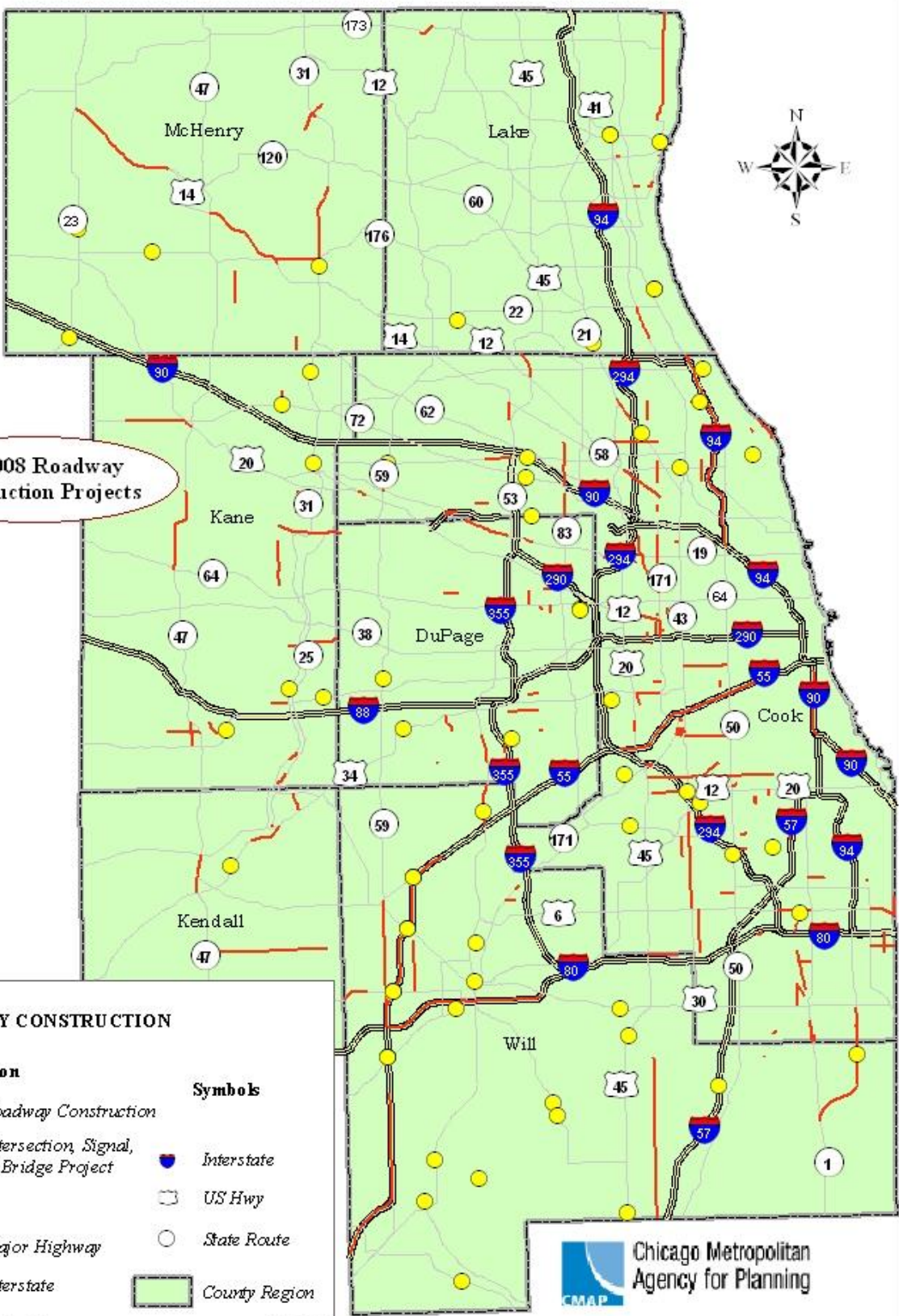
**MAP 1:
ROADWAY CONSTRUCTION**

- | | | | |
|---|--|---|---------------|
| Construction | | Symbols | |
|  | Roadway Construction |  | Interstate |
|  | Intersection, Signal, & Bridge Project |  | US Hwy |
| Roads | |  | State Route |
|  | Major Highway |  | County Region |
|  | Interstate | | |

Sources: Transportation Improvement Program (TIP) - CMAP











April 2009
www.cmap.illinois.gov

10 5 0 10 20 Miles




FY 2008 Land Acquisition & Engineering Projects

MAP 2: LAND ACQUISITION & ENGINEERING

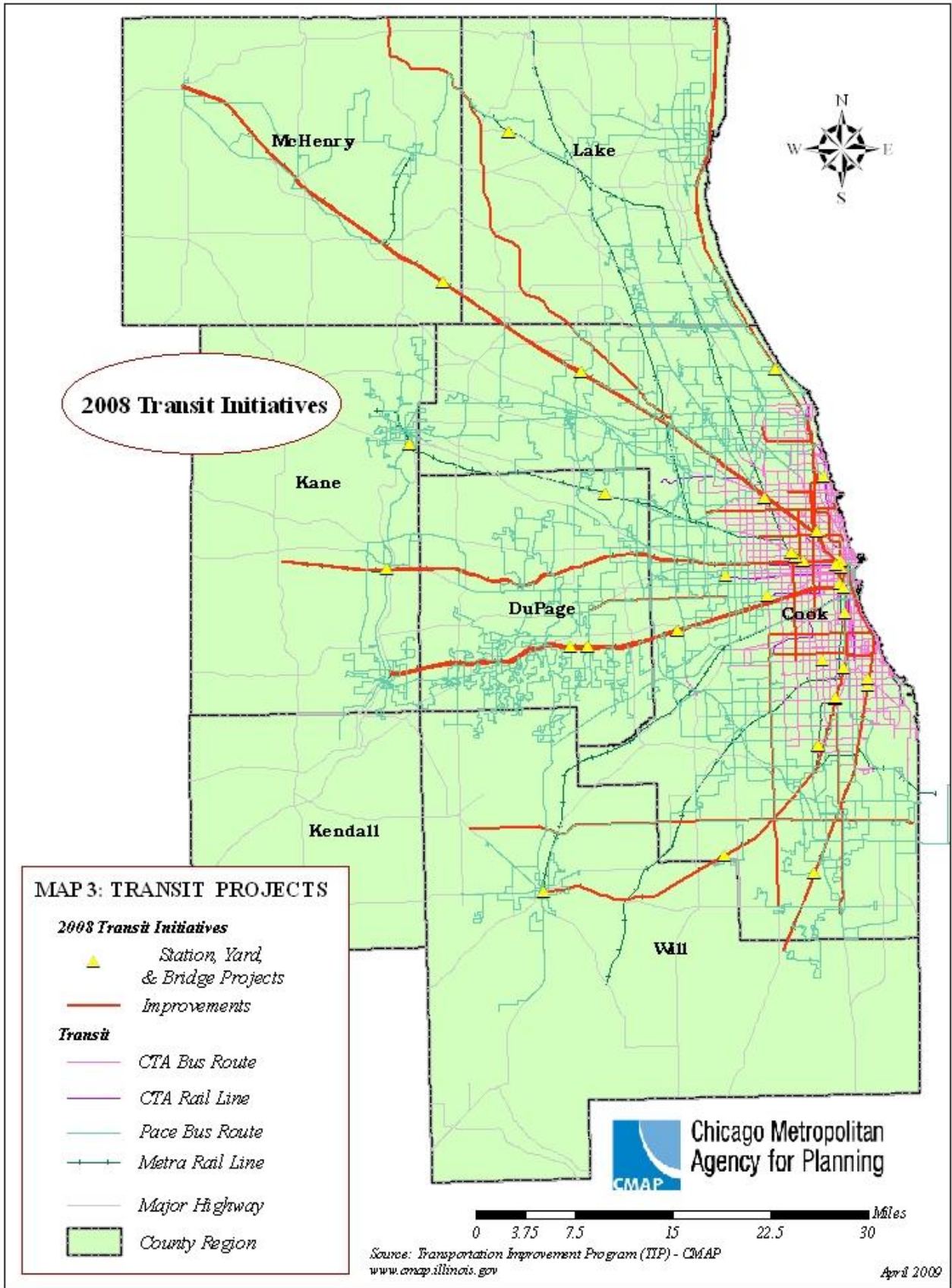
- | | | | |
|---|--|---|---------------|
| Land Acquisition | | Roads | |
|  | Road Construction |  | Major Highway |
|  | Intersection, Signal, & Bridge Project |  | Interstate |
| Engineering | | Symbols | |
|  | Road Construction |  | Interstate |
|  | Intersection, Signal, & Bridge Project |  | US Highway |
|  | County Region |  | State Route |

April 2009

Chicago Metropolitan Agency for Planning

Source: Transportation Improvement Program (TIP) - CMAP
www.cmap.illinois.gov



2008 Bicycle / Pedestrian Project Initiatives

MAP 4: Bicycle & Pedestrian Facility Projects

Bicycle Initiatives

-  Bicycle - Signage, Paths, Trails, etc.

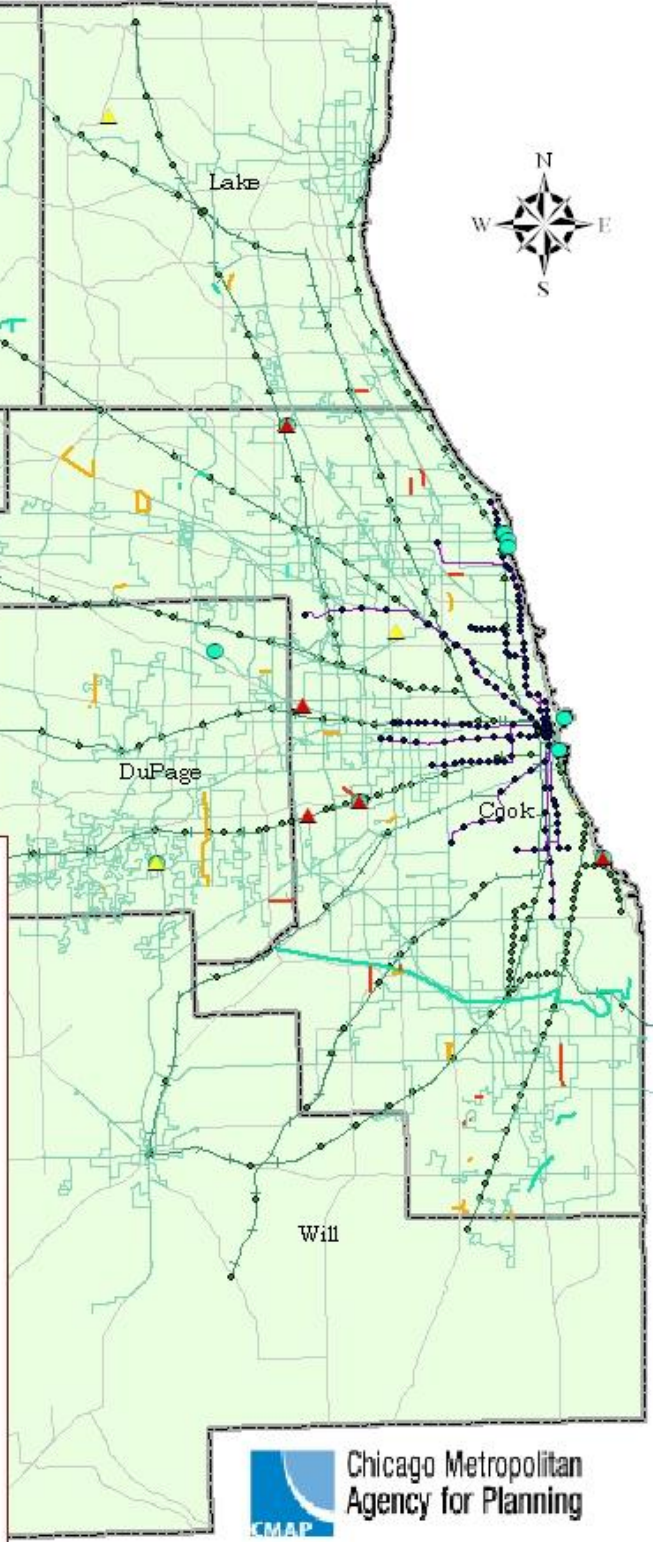
Pedestrian Initiatives

-  Pedestrian - Bridge, Sidewalks, etc.

Bicycle / Pedestrian Initiatives

-  Bike / Ped - Mixed-Use Trails, Underpass, etc.

-  CTA Rail Station
-  CTA Rail Line
-  Pace Bus Route
-  Metra Station
-  Metra Rail Line
-  Major Highway
-  County Region



Source: Transportation Improvement Program (TIP) - CMAP
www.cmap.illinois.gov April 2009

Section II

Summary of Investments and Plan Implementation

NE Illinois - Highway Program Awards for Fiscal Year 2008

Illinois DOT Project Awards (FFY 2008)

	FAI	NHS	HBRRP	STP	STP-TE	STPHS/RR	CMAQ	Other Fed	Match Funds	State Funds	Total	%
Chicago	4,070,971	0	0	0	0	0	0	0	452,330	27,649,850	32,173,151	5.59%
North Shore	0	10,660,358	3,306,805	1,837,308	0	0	224,588	0	4,007,265	11,740,057	31,776,381	5.52%
Northwest	0	8,422,954	0	9,228,766	0	0	0	0	4,412,930	17,776,785	39,841,435	6.93%
North Central	0	0	0	3,850,633	0	0	375,152	0	1,056,466	6,465,240	11,747,491	2.04%
Central	0	1,338,074	0	556,153	0	172,779	0	0	492,754	987,474	3,547,234	0.62%
Southwest	0	6,677,343	744,504	591,998	0	810,596	0	4,691,210	3,266,329	7,422,239	24,204,219	4.21%
South	0	30,752,121	0	4,539,294	0	4,444,259	0	480,001	10,336,660	7,777,935	58,330,270	10.14%
DuPage County	0	0	0	1,585,850	0	603,069	0	0	463,470	7,104,612	9,757,001	1.70%
Kane County	0	2,977,970	583,546	0	0	120,030	0	0	903,716	8,326,652	12,911,914	2.24%
Lake County	0	13,954,803	2,995,942	0	0	1,537,112	14,356,925	0	7,960,166	10,035,295	50,840,243	8.84%
McHenry County	0	2,924,371	4,921,533	0	0	4,129,477	0	0	2,420,307	7,064,294	21,459,982	3.73%
Will County	31,289,885	45,137,134	8,645,963	0	0	1,832,025	104,861	199,589	18,250,680	40,721,416	146,181,553	25.41%
Areawide	0	0	0	0	0	0	0	0	0	94,993,361	94,993,361	16.51%
Grade Crossing Protection Fund (GCPF)	0	0	0	0	0	0	0	0	0	1,295,316	1,295,316	0.23%
Operation GreenLight / Crossing Signals	0	0	0	0	0	0	0	0	0	0	0	0.00%
Chicago Region Env. & Transp. Prog. (Create)	0	0	0	0	0	0	0	11,026,686	2,272,921	415,000	13,714,607	2.38%
Kendall/Grundy County	0	0	1,352,326	1,086,253	0	0	0	4,629,491	1,327,563	5,128,240	13,523,873	2.35%
Regional / CMAQ	0	0	0	0	0	0	1,400,000	0	350,000	0	1,750,000	0.30%
CMAQ / FTA	0	0	0	0	0	0	5,953,141	0	1,320,834	0	7,273,975	1.26%
Subt.	35,360,856	122,845,128	22,550,619	23,276,255	0	13,649,347	22,414,667	21,026,977	59,294,391	254,903,766	575,322,006	100.00%

Council of Mayors and Local Governments FFY 2008

Chicago	0	0	0	7,301,284	0	0	13,249,959	0	4,732,938	0	25,284,181	11.26%
North Shore	0	0	0	807,390	710,778	0	1,794,928	0	1,146,019	0	4,459,115	1.99%
Northwest	0	0	0	6,983,233	0	0	399,645	0	6,317,743	0	13,700,621	6.10%
North Central	0	0	0	2,473,412	1,984,784	0	580,520	1,966,000	5,001,527	0	12,006,243	5.34%
Central	0	0	0	3,306,559	721,406	0	309,419	610,000	5,751,126	0	10,698,510	4.76%
Southwest	0	0	0	5,171,156	1,056,624	0	113,768	192,000	3,116,868	0	9,650,416	4.30%
South	0	0	0	10,127,635	45,620	0	402,816	158,247	12,396,117	0	23,130,435	10.30%
DuPage County	0	0	4,758,152	18,935,683	635,000	0	860,565	0	22,621,629	0	47,811,029	21.28%
Kane County	0	0	0	10,253,838	0	0	541,356	3,808,000	13,229,418	0	27,832,612	12.39%
Lake County	0	0	1,105,240	10,029,604	0	0	1,034,173	559,000	7,765,908	0	20,493,925	9.12%
McHenry County	0	0	1,185,185	1,457,983	43,437	0	3,033,800	769,128	1,860,213	0	8,349,746	3.72%
Will County	0	0	1,468,878	4,092,638	0	0	329,907	5,570,000	9,758,911	0	21,220,334	9.45%
Subt.	0	0	8,517,455	80,940,415	5,197,649	0	22,650,856	13,632,375	93,698,417	0	224,637,167	100.00%
Total	35,360,856	122,845,128	31,068,074	104,216,670	5,197,649	13,649,347	45,065,523	34,659,352	152,992,808	254,903,766	799,959,173	

Funding Codes: I-M: Interstate Maintenance STP: Surface Transportation Program CMAQ: Congestion Mitigation/Air Quality TSCPP Match Funds: State/Local Funds
 NHS: National Highway System STP-TE: Transportation Enhancement Other Federal: Demonstration (Demo) Proj. Natl /Reg Significance State Funds: State Funding Only
 HBRRP: Hwy Brg Funding Federal Safety Funds (HHS / RR) High Priority Project (HPP)

Note: State Program costs are based on low bids and Federal Shares are estimated.
 STP costs are based on project account monitoring.

Chicago - Highway Program Awards for Fiscal Year 2008

Illinois DOT Project Awards (FFY 2008)

ID	Yr	Rte/Street	Limits	Work Type	FAI	NHS	HBRRP	STP	STP-TE	STPHS/RR	CMAQ	Other Fed	Match Funds	State Funds	Total
CH 01-00-0024	08	FAI-94 (Dan Ryan)	31st to FAI-57	Lscaping	1,572,957								174,773		1,747,730 IM-94-3(406)60
CH 01-00-0024	08	FAI-94 (Dan Ryan)	@ 35th St	Gateway Garden	1,216,184								135,132		1,351,316 IM-000S(587)00
CH 01-00-0024	08	FAI-94 (Dan Ryan)	31st to FAI-57	Lscaping	1,281,830								142,426		1,424,255 IM-
CH 01-00-0024	08	FAI-94 (Dan Ryan)	LaSalle St (43rd to Root St) NB	Knee Wall										142,282	142,282
CH 01-00-0024	08	FAI-94 (Dan Ryan)	Wentworth Ave (47th to 43rd Sts) SB	Knee Wall										424,191	424,191
CH 01-00-0024	08	FAI-94 (Dan Ryan)	LaSalle St (47th to 45th St) NB	Knee Wall										275,169	275,169
CH 01-00-0024	08	FAI-94 (Dan Ryan)	Wentworth Ave (43rd St to Root St) SE	Knee Wall										170,995	170,995
CH 01-00-0024	08	FAI-94 (Dan Ryan)	Wentworth Ave (Root St to 39th St) SE	Knee Wall										447,303	447,303
CH 01-00-0024	08	FAI-94 (Dan Ryan)	LaSalle St (Root St to 39th St) NB	Knee Wall										430,548	430,548
CH 01-00-0024	08	FAI-94 (Dan Ryan)	LaSalle St (45th to 43rd Sts) NB	Knee Wall										265,592	265,592
CH 01-00-0024	08	FAI-94 (Dan Ryan)	LaSalle St (35th to 39th Sts) NB	Knee Wall										564,584	564,584
CH 01-00-0024	08	FAI-94 (Dan Ryan)	Wentworth Ave (35th St to 39th St) SB	Knee Wall										526,574	526,574
CH 01-00-0024	08	FAI-94 (Dan Ryan)	LaSalle St (31st St to 33rd St) NB	Knee Wall										103,355	103,355
CH 01-00-0024	08	FAI-94 (Dan Ryan)	LaSalle St (35th St to 33rd St) NB	Knee Wall										251,668	251,668
CH 01-00-0024	08	FAI-94 (Dan Ryan)	Wentworth Ave (35th St to 33rd St) SB	Knee Wall										135,638	135,638
CH 01-00-0024	08	FAI-94 (Dan Ryan)	Wentworth Ave (31th St to 33rd St) SB	Knee Wall										161,658	161,658
CH 01-00-0024	08	FAI-94 (Dan Ryan)	15th to 28th St	Bearing Repl										7,975,609	7,975,609
CH 01-00-0024	08	FAI-94 (Dan Ryan)	@ 47th St	Gateway Garden										932,331	932,331
CH 01-00-0024	08	FAI-94 (Dan Ryan)	@ 63rd St	Gateway Garden										874,605	874,605
CH 01-00-0024	08	FAI-94 (Dan Ryan)	@ 79th St	Gateway Garden										937,503	937,503
CH 01-00-0024	08	FAI-94 (Dan Ryan)	76th to 67th Sts (5 Medians)	Gateway Garden										785,979	785,979
CH 01-00-0024	08	FAI-94 (Dan Ryan)	31st to FAI-57	Misc (Comm Relations)											
CH 01-00-0024	08	FAI-94 (Dan Ryan)	31st to FAI-57	State Police Hirebacks										1,020,673	1,020,673
CH 01-97-0039	08	FAI-94 (Kennedy)	Hubbards Cave to I-290	Signing										383,085	383,085
CH 01-	08	FAI-94 (Kennedy)	Over I-90 & CTA	Joint Reprs										163,270	163,270
CH 01-06-0029	08	FAI-55	@ Lake Shore Dr (Prairie-IC RR)	Deck Reprs										738,402	738,402
CH 01-	08	FAI-90	@ Long Ave	Ped Overpass Remove										219,393	219,393
CH 01-00-0024	08	FAI-94 (Dan Ryan)	31st to I-57 (Advance Contract A)	Engr III										832,063	832,063
CH 01-00-0024	08	FAI-94 (Dan Ryan)	71st to I-57	Engr III										1,100,000	1,100,000
CH 01-00-0024	08	FAI-94 (Dan Ryan)	31st to I-57 (Advance Contract A)	Engr III										659,564	659,564
CH 01-00-0024	08	FAI-94 (Dan Ryan)	71st -75th / 75th to I-57 (C-D System)	Engr III										275,250	275,250
CH 01-00-0024	08	FAI-94 (Dan Ryan)	71st to I-57	Engr III										273,360	273,360
CH 01-00-0024	08	FAI-94 (Dan Ryan)	69th St to 115th Sts	Engr II										841,140	841,140
CH 01-00-0024	08	FAI-55 (Stevenson)	Prairie Ave to ICG RR	Engr I										200,000	200,000
CH 01-00-0024	08	FAI-57	@ 103rd St & 107th St	Engr II										79,602	79,602
CH 01-94-0089	08	FAI-90	@ Sayre Ave	Engr II										33,679	33,679
CH 01-94-0089	08	FAI-90	@ Central Ave	Engr II										38,328	38,328
CH 01-00-0024	08	FAI-90/94	31st to 71st St NB Express	Engr III										563,933	563,933
CH 01-00-0024	08	FAI-90/94	31st to 71st St SB Express	Engr III										319,250	319,250
CH 01-97-0039	08	FAI-90/94	Hubbard Cave to I-290	Engr II										233,995	233,995
CH 01-	08	FAI-90/94 / 290	Hubbard St - Polk / Western to Wells	Engr II										353,472	353,472
CH 01-	08	Pulaski Rd	@ BRC RR	Beam Repl										1,779,259	1,779,259
CH 01-	08	Pulaski Rd	@ BRC RR	Util Adj										17,526	17,526
Subt.					4,070,971	0	0	0	0	0	0	0	452,331	25,530,828	30,054,129

Illinois DOT (Chicago) FFY 2008

ID	Yr	Rte/Street	Limits	Work Type	FAI	NHS	HBRRP	STP	STP-TE	STPHS/RR	CMAQ	Other Fed	Match Funds	State Funds	Total
CH 01-98-0006	08	Ill 50 (Cicero Ave)	@ N Br Chicago River	Engr II										45,087	45,087
CH 01-	08	I-290 (Congress Expy)	@ S Br Chicago River	Engr I										159,364	159,364
CH 01-	08	I-290 (Congress Expy)	@ S Br Chicago River	Engr II										200,000	200,000
CH 01-	08	Ill 1 (Halsted St)	Over Little Calumet River	Brg Repr											
CH 01-98-0053	08	Kedzie Ave	Over BRC RR	RR Flagger										23,670	23,670
CH 01-98-0053	08	Kedzie Ave	Over BRC RR	RR Xing Imp										12,746	12,746
CH 01-98-0003	08	Kedzie Ave	Over N & S Lagoon (Marquette Pk)	Engr II										400,000	400,000
CH 01-	08	Taylor St	Over I-90/94 (Dan Ryan)	Brg Repr										113,397	113,397
CH 01-	08	115th St	Over I-90/94 (Dan Ryan)	Brg Repr										458,939	458,939
CH 01-	08	Franklin St Connector	@ 26th St & I-55 Fron Rd B	Engr II										623,203	623,203
CH 01-00-0035	08	Torrence Ave	US 12 20 (95th St) to Calumet River	Engr II										82,916	82,916
					4,070,971	0	0	0	0	0	0	0	452,330	27,649,850	32,173,151

Council of Mayors (Chicago)

CH 01-97-0002	08	Citywide	Various Loc	Engr III				184,080					46,020		230,100	STPM-6000(217)
CH 01-97-0002	08	Citywide	Various Loc	Traffic Signals				2,306,238					576,559		2,882,797	STPM-6000(217)
CH 01-07-0018	08	Solidarity Dr	@ Lake Shore Dr	Ped Underpass				958,750					239,688		1,198,438	STPM-6000(205)
CH 01-07-0018	08	Solidarity Dr	@ Lake Shore Dr	Engr III				320,000					80,000		400,000	STPM-6000(205)
CH 01-07-0018	08	Solidarity Dr	@ Lake Shore Dr	Ped Underpass							8,672,000		1,563,128		10,235,128	M-CMM-6000(205)
CH 01-07-0018	08	Solidarity Dr	@ Lake Shore Dr	Engr III							483,898		120,974		604,872	M-CMM-6000(205)
CH 01-	08	Various Loc	Citywide	Land Acq				860,000					415,000		1,275,000	STPM-6000(243)
CH 01-96-0001	08	Wells St	@ Chicago River	Engr I				778,159					194,540		972,699	STPM-6000(
CH 01-07-0013	08	Montrose Ave	@ Lake Shore Dr	Engr I				394,195					98,549		492,744	STPM-6000(257)
CH 01-03-0014	08	Ashland Ave	38th to 40th Sts	Engr I				392,965					98,241		491,206	STPM-6000(260)
CH 01-07-0014	08	Western Ave	Roscoe to Nelson (Brg)	Engr I				626,897					156,724		783,621	STPM-6000(259)
CH 01-94-0016	08	Halsted St	@ Chicago River	Land Acq				480,000					120,000		600,000	STPM-6000(186)
CH 01-08-0005	08	Chicago Public Schools	School Bus Retrofit	Implement							414,061		103,515		517,576	CMM-6000(969)
CH 01-	08	Various Loc	CTA Stations (Bike to Transit)	Misc							388,000		97,000		485,000	CMM-6000(
CH 01-	08	Various Loc	CTA Stations (Bike to Transit)	Engr III							12,000		3,000		15,000	CMM-6000(
CH 01-95-0057	08	Lake Front Bike Trail	Navy Pier Retrofit	Engr II							1,360,000		340,000		1,700,000	CMM-6000(
CH 01-	08	ITS / Chicago Traffic Mngt	Safer Routes to School	Engr I & II							1,920,000		480,000		2,400,000	CMM-6000(
Total					0	0	0	7,301,284	0	0	13,249,959	0	4,732,938	0	25,284,181	
					4,070,971	0	0	7,301,284	0	0	13,249,959	0	5,185,268	27,649,850	57,457,332	

North Shore - Highway Program Awards for Fiscal Year 2008

Illinois DOT Project Awards (FFY 2008)

ID	Yr	Rte/Street	Limits	Work Type	FAI	NHS	HBRRP	STP	STP-TE	STPHS/RR	CMAQ	Other Fed	Match Funds	State Funds	Total	
NS 02-97-0001	08	Ill 21 / US 45	Willow Rd to Sanders Rd	Reconst		10,660,358							2,665,090		13,325,448	NHF-BRF-374(13)
NS 02-08-0003	08	Ill 43 / Ill 58	Ill 58 (Golf Rd) to US 14	Sig Interconn							224,588		56,147		280,735	CMF-348(39)
NS 02-09-0003	08	Central Rd	I-294 to Huber Ln	RS				991,110					247,778		1,238,888	STPM-1300(06)
NS 02-06-0017	08	Pfingston Rd	West Lake Ave to Highland Dr	RS				846,198					211,549		1,057,747	STPM-2743(01)
NS 02-06-0013	08	Emerson St	Over North Shore Channel	Brg Repl			3,306,804						826,701		4,133,505	BRM-1312(01)
NS 02-06-0011	08	I-94 (Edens)	Lake-Cook Rd-Old Orchard Rd	Brg Deck Reprs										598,617	598,617	
NS 02-06-0012	08	I-94 (Edens)	@ chicago Botanic Gardens	Noise Barrier										1,500,000	1,500,000	
NS 02-06-0011	08	I-94 (Edens)	Lak-Cook to I-90(Kennedy)	Police Hirebacks										792,164	792,164	
NS 02-06-0011	08	I-94 (Edens)	Lake-Cook Rd-Old Orchard Rd	Engr III										200,000	200,000	
NS 02-06-0011	08	I-94 (Edens)	Old Orchard to I-90 (Kennedy Expy)	Engr III										850,000	850,000	
NS 02-97-0001	08	Ill 21 / US 45	@ Des Plaines River	Brg Fab										243,510	243,510	
NS 02-07-0024	08	Ill 21 (Milwaukee)	@ UP RR	Beam Repl										1,894,205	1,894,205	
NS 02-07-0020	08	Willow Rd	Over Mid Fork N Br Chicago River	RS / Brg										128,544	128,544	
NS 02-	08	Willow Rd	@ Sunset Ridge Rd	Sig Mod										101,957	101,957	
NS 02-	08	Willow Rd	Sunset Ridge to I-94(Edens)	RS										757,896	757,896	
NS 02-97-0001	08	Ill 21 / US 45	Willow Rd to Sanders Rd	RS										2,406,433	2,406,433	
NS 02-06-0009	08	Dundee Rd	@ Forestway Dr	Sig Mod										216,320	216,320	
NS 02-	08	Willow Rd	I-94 to Hibbard Rd	RS										524,459	524,459	
NS 02-97-0001	08	Ill 21 / US 45	Willow Rd to Sanders Rd	Land Acq										141,333	141,333	
NS 02-06-0013	08	Emerson St	Over North Shore Channel	Land Acq										47,201	47,201	
NS 02-97-0001	08	Ill 21 / US 45	Willow Rd to Sanders Rd	Engr III										200,000	200,000	
NS 02-06-0013	08	Emerson St	Over North Shore Channel	Engr II										315,623	315,623	
NS 02-06-0009	08	Ill 68 / Dundee Rd	Skokie Bl to Forestway Dr	Engr III										821,795	821,795	
				Subt		0	10,660,358	3,306,804	1,837,308	0	0	224,588	0	4,007,265	11,740,057	31,776,380

Council of Mayors (North Shore)

NS 02-01-0117	08	Austin Ave	Church to Oakton Sts	Engr II				18,746					8,034		26,780	STPM-8003(821)
NS 02-01-0117	08	Austin Ave	Church to Oakton Sts	RS				582,774					302,017		884,791	STPM-8003(821)
NS 02-99-0102	08	Skokie Blvd	@ Golf Rd	ROW				174,090					74,610		248,700	STPF-350(025)
NS 02-00-0102	08	Sheridan Rd	10th St to Isabella	Engr II				31,780					12,675		44,455	STPM-8003(129)
NS 02-05-0002	08	Evanston	Lakefront Corridor (Lee-Clark St)	Engr I					88,778				22,195		110,973	STPTE-D1(777)
NS 02-00-0102	08	Wilmette	Sheridan Rd (10th-Isabella)	Lscaping					622,000				277,756		899,756	STPTE-D1(777)
NS 02-05-0002	08	Green Bay Rd	@ Wilmette/Central/Lake Aves	Int Imps							1,794,928		448,732		2,243,660	CMM-8003(778)
				Subt		0	0	0	807,390	710,778	0	1,794,928	0	1,146,019	0	4,459,115
				Total		0	10,660,358	3,306,804	2,644,698	710,778	0	2,019,516	0	5,153,284	11,740,057	36,235,495

Northwest - Highway Program Awards for Fiscal Year 2008

Illinois DOT Project Awards (FFY 2008)

ID	Yr	Rte/Street	Limits	Work Type	FAI	NHS	HBRRP	STP	STP-TE	STPHS/RR	CMAQ	Other Fed	Match Funds	State Funds	Total	
NW 03-06-0027	08	Ill 53	Lake-Cook to US 12	RS		4,470,116							1,117,529		5,587,645	NHF-342(08)
NW 03-06-0027	08	Elgin -O'Hare	Frontage Rd (Springingsguth-Wright Bl	RS										974,588	974,588	
NW 03-06-0027	08	Ill 58	Wolf Rd to E River Rd	RS		999,878							249,970		1,249,848	NHF-339(25)
NW 03-08-0028	08	Ill 58	Basswood Rd to Fai-290	RS		2,952,960							738,240		3,691,200	NHF-559(08)
NW 03-98-0021	08	Cumberland Ave	Belle Plaine Ave to Ill 72 (Higgins)	RS				838,927					209,732		1,048,659	STPM-2746(15)
NW 03-08-0030	08	Central Rd	Wolf Rd to I-294	RS				964,600					241,150		1,205,750	STPM-1300(07)
NW 08-06-0087	08	Ill 19 (Itving Pk)	Mitchell Bl to Baker Dr	RS				1,585,850					396,462		1,982,312	STPM-1321(17)
NW 03-06-0015	08	Busse Rd	Ill 58 to Ill 72	RS				2,095,384					523,846		2,619,230	STPM-2660(01)
NW 03-06-0014	08	Busse Hwy	US 14 to Touhy Ave	RS				1,766,235					441,559		2,207,794	STPM-3521(01)
NW 03-	08	Ill 19 (Irving Pk)	Wise Rd to County Line Rd	RS				986,660					246,665		1,233,325	STPM-1321(15)
NW 03-06-0016	08	Central Rd	I-294 to Huber Rd	RS				991,110					247,778		1,238,888	STPM-1300(06)
NW 03-	08	Ill 72	Over Salt Creek	Brg Repl										1	1	
NW 03-	08	Ill 21	Over Des Plaines River	Beam Fab										243,510	243,510	
NW 03-	08	Ill 83 (Oakton St)	Elmhurst Rd to Ill 72	RS EB Lns									213,829	213,829		
NW 03-07-0008	08	US 20 (Lake St)	Over EJ&E RR	Brg Rehab									847,575	847,575		
NW 03-07-0008	08	US 20 (Lake St)	Over EJ&E RR	Flagger									22,500	22,500		
NW 03-00-0016	08	US 20 (Lake St)	@ Shales Pkwy	Int Imp									6,661,253	6,661,253		
NW 03-	08	Ill 53	Over Salt Creek	Culvert Reprs									126,644	126,644		
NW 03-07-0011	08	US 14	Plum Grove to Hicks Rd	RS									1,356,752	1,356,752		
NW 03-07-0003	08	Ill 58	@ Poplar Creek	Brg Deck									1,027,704	1,027,704		
NW 03-	08	Ill 58/III 59	Poplar Creek to Ill 59	RS									623,898	623,898		
NW 03-07-0012	08	Ill 58	Over Salt Creek	Brg Repl									1,878,539	1,878,539		
NW 03-	08	Elmhurst Rd	Over I-90	Deck Reprs									415,305	415,305		
NW 03-	08	Ill 53	Over I-290	Parapet Repl									212,639	212,639		
NW 03-06-0020	08	Hicks Rd	US 14 to Euclid	RS									916,248	916,248		
NW 03-07-0010	08	US 20 (Lake St)	@ Shales Pkwy	Land Acq									1,445,188	1,445,188		
NW 03-06-0020	08	Palatine Rd	Smith to US 14	Land Acq									500,000	500,000		
NW 03-	08	US 14 (NW Hwy)	@ New Wilke Rd	Engr II									100,000	100,000		
NW 03-07-0004	08	Ill 83	Lake-Cook to Ill 68 (Dundee Rd)	Engr II									66,582	66,582		
NW 03-00-0016	08	Des Plaines River Rd	US 12 to Devon	Engr II									118,661	118,661		
NW 03-	08	Ill 68 (Dundee Rd)	Over UP RR	Engr II									25,369	25,369		

Subt 0 8,422,954 0 9,228,766 0 0 0 0 4,412,931 17,776,785 39,841,436

Council of Mayors (Northwest)

NW 03-05-0005	08	Wise Rd	Bode Rd to Plum Grove Rd	Reconst				2,500,000					3,791,785		6,291,785	STPM-8003(512)
NW 03-03-0105	08	Cumberland Ave	Oakton To Church Sts	Reconst				683,000					209,800		892,800	STPM-8003(824)
NW 03-06-0036	08	Ill 83 (Busse Rd)	Mark St to Touhy Ave	Lts				956,584					409,964		1,366,548	STPM-8003(960)
NW 03-06-0036	08	Ill 83 (Busse Rd)	Mark St to Touhy Ave	Engr III				119,634					51,272		170,906	STPM-8003(960)
NW 03-05-0004	08	Ill 19	Ill 59 to Madison St	Lts				176,715					663,311		840,026	STPM-8003(943)
NW 03-06-0007	08	Arlington Hgts Rd	@ Devon Ave	Int Imp				2,321,060					994,740		3,315,800	STPM-8003(569)
NW 03-06-0007	08	Arlington Hgts Rd	@ Devon Ave	Engr III				226,240					96,960		323,200	STPM-8003(569)
NW 03-06-0034	08	Plum Grove Rd	Bryant to Kirchoff Rd	Engr I							12,530		3,133		15,663	CMM-8003(895)
NW 03-08-0004	08	Arlington Pk Sta	Bike Path Ext	Engr I							45,115		11,279		56,394	CMM-8003(962)
NW 03-06-0033	08	Des Plaines	Mt Prospect Rd & Wolf Rd (S/W)	Engr II							342,000		85,500		427,500	CMM-8003(795)

Subt 0 0 0 6,983,233 0 0 399,645 0 6,317,744 0 13,700,622

Total 0 8,422,954 0 16,211,999 0 0 399,645 0 10,730,675 17,776,785 53,542,058

North Central - Highway Program Awards for Fiscal Year 2008

Illinois DOT Project Awards (FFY 2008)

ID	Yr	Rte/Street	Limits	Work Type	FAI	NHS	HBRRP	STP	STP-TE	STPHS/RR	CMAQ	Other Fed	Match Funds	State Funds	Total
NC 04-06-0003	08	Ill 171 (First Ave)	Fullerton to Foster Aves	Sig Interconn							375,152		93,788		468,940
NC 04-07-0001	08	Ill 171 / Madison St	I-290 - lake St / First - Des PlainesRv	RS										1,069,664	1,069,664
NC 04-08-0021	08	DesPlaines River Rd	Foster to First Ave	RS				2,478,020					619,505		3,097,525
NC 04-06-0015	08	Lake St	US 45 to Ill 171 (First Ave)	RS				1,372,613					343,153		1,715,766
NC 04-08-0006	08	Ill 19 (Irving Pk)	O'Hare Cargo Rd to Des Plaines River	RS										1,871,965	1,871,965
NC 04-06-0010	08	5th Ave	Lake St-Main/St Charles-Quincy	Reconst										3,068,500	3,068,500
NC 04-06-0010	08	5th Ave	Lake St-Main/St Charles-Quincy	Engr III										405,000	405,000
NC 04-98-0002	08	US 45	@ Franklin Ave / Soo Line	Engr II										50,111	50,111
Subt					0	0	0	3,850,633	0	0	375,152	0	1,056,446	6,465,240	11,747,471

Council of Mayors (North Central)

NC 04-05-0006	08	Balmoral Ave	US 45 to Canterbury St	RS				832,581					208,146		1,040,727
NC 04-05-0006	08	Balmoral Ave	US 45 to Canterbury St	Engr III				83,258					20,815		104,073
NC 04-06-0025	08	Harwood Hgts	Lawrence Ave (Olcott to Ill 43)	Wdn/ Rs/Lscaping				250,000	474,000		201,000		2,320,825		3,245,825
NC 04-07-0019	08	Lemoyne Ave	Wolf Rd to US 45	RS				412,573					184,403		596,976
NC 04-07-0019	08	Lemoyne Ave	Wolf Rd to US 45	Engr III				48,000					12,000		60,000
NC 04-08-0007	08	Wolf Rd	Country Club to Dodd Ave	RS				36,000					9,000		45,000
NC 04-08-0007	08	Wolf Rd	Country Club to Dodd Ave	Engr III				3,600					900		4,500
NC 04-05-0005	08	25th Ave	Waveland to Lawrence Aves	RS				728,000					182,000		910,000
NC 04-05-0005	08	25th Ave	Waveland to Lawrence Aves	Engr III				79,400					19,850		99,250
NC 04-06-0034	08	Harwood Hgts	Gunnison/Montrose/Sayre/Oak Pk	Signs/Bike Racks							67,118		9,152		76,270
NC 04-06-0034	08	Harwood Hgts	Gunnison/Montrose/Sayre/Oak Pk	Engr III							8,589		1,547		10,136
NC 04-06-0034	08	Keystone/Augusta	Chicago-division/ Thatcher-Keystone	RS								142,000	51,383		193,383
NC 04-06-0034	08	Maywood	19th/18th Aves / 15th / 11th Aves	RS					42,500			800,000	209,840		1,009,840
NC 04-07-0015	08	Bristol / Dover	22nd-Dickens / Westchester Bl-Gardne	RS								1,024,000	485,197		1,509,197
NC 04-	08	Grand Av / Thatcher	Struckman-Hessing/River Gr-Arnold	Lscaping					900,000				368,241		1,268,241
NC 04-	08	Grand Av / Thatcher	Struckman-Hessing/River Gr-Arnold	Engr III				60,000					15,000		75,000
NC 04-06-0027	08	Lake St	9th Ave to Des Plaines River	Streetscape				404,800					714,628		1,119,428
NC 04-06-0027	08	Lake St	9th Ave to Des Plaines River	Engr III				27,200					106,824		134,024
NC 04-06-0029	08	Oak Park	Viaduct Proj (Marion/Home/Oak Pk)	Engr I				76,284					31,497		107,781
NC 04-06-0034	08	Wolf Rd	@ Soffel Rd / Lake St to Lemoyne Ave	S/W							217,130		29,608		246,738
NC 04-06-0033	08	Oak Park	Various Locs (Sidewalks)	Engr I							54,800		12,700		67,500
NC 04-06-0004	08	Oak Park	Washington Bl (Lombard-Home Aves)	Engr I & II							31,883		7,971		39,854
Subt					0	0	0	2,473,412	1,984,784	0	580,520	1,966,000	5,001,527	0	12,006,243
Total					0	0	0	6,324,045	1,984,784	0	955,672	1,966,000	6,057,973	6,465,240	23,753,714

Central - Highway Program Awards for Fiscal Year 2008

Illinois DOT Project Awards (FFY 2008)

ID	Yr	Rte/Street	Limits	Work Type	FAI	NHS	HBRRP	STP	STP-TE	STPHS/RR	CMAQ	Other Fed	Match Funds	State Funds	Total
CE 05-07-0008	08	FAI-55	Willow Springs Rd to California Ave	Rumble Strip						172,779			19,198		191,977
CE 05-06-0010	08	FAI-55	@ Ill 171	Beam Repl										134,450	134,450
CE 05-07-0004	08	FAI-55	Ill 171 (Ramp Over Des Plaines Riv	Brg Reprs										35,040	35,040
CE 05-06-0007	08	US 34 (Ogden Ave)	BNSF RR to Ill 43 (Harlem Ave)	RS		1,338,074							334,518		1,672,592
CE 05-08-0002	08	26th St	Des Plaines Ave to Ill 43	RS				556,153					139,038		695,191
CE 05-	08	Forest Ave	Over Des Plaines River	Scour Measures										436,634	436,634
CE 05-	08	Joliet Ave	Joliet rd to 45th St	RS (Juris Transf)										174,800	174,800
CE 05-98-0011	08	31st St	@ MJ&CWI RR	Land Acq										6,550	6,550
CE 05-07-0004	08	Ill 171	47th St to 55th St (Brg Complex I-5)	Engr I										200,000	200,000
Subt					0	1,338,074	0	556,153	0	172,779	0	0	492,754	987,474	3,547,234

Council of Mayors (Central)

CE 05-05-0010	08	Washington St	Prairie Ave to Golf Rd	RS				209,384					139,590		348,974	STPM-8003(902)
CE 05-05-0010	08	Washington St	Prairie Ave to Golf Rd	Engr III				20,938					13,959		34,897	STPM-8003(902)
CE 05-03-0003	08	Laramie Ave	35th to 39th Sts	RS				211,670					141,113		352,783	STPM-8003(915)
CE 05-03-0003	08	Laramie Ave	35th to 39th Sts	Engr III				21,167					14,111		35,278	STPM-8003(915)
CE 05-06-0004	08	Burlington St	Wolf Rd to Gilbert Ave	Reconst				1,267,000					795,406		2,062,406	STPM-8003(333)
CE 05-00-0103	08	Bluff Rd	Ogden to 47th St	Reconst				1,576,400					3,875,700		5,452,100	STPM-8003(022)
CE 05-06-0004	08	Western Springs	Spring Rock Pk	Bikewy/Pkg								576,000	119,376		695,376	HPP-3466(01)
CE 05-06-0003	08	Summit	59th St	RS								34,000	261,027		295,027	HPP-3464(02)
CE 05-06-0004	08	Brookfield	Over Salt Creek	Ped Brg Repl						149,024			37,256		186,280	CMM-8003(673)
CE 05-06-0004	08	Brookfield	Over Salt Creek	Engr II						11,982			2,996		14,978	CMM-8003(672)
CE 05-06-0017	08	Western Springs	@ BNSF RR	Pkg						148,413			37,103		185,516	CMM-8003(751)
CE 05-06-0018	08	Countryside	US 45 (55th to Joliet Rd)	Lscaping					655,824				284,990		940,814	STPTE-D1(776)
CE 05-06-0018	08	Countryside	US 45 (55th to Joliet Rd)	Engr II					65,582				28,499		94,081	STPTE-D1(776)
Subt					0	0	0	3,306,559	721,406	0	309,419	610,000	5,751,126	0	10,698,510	
Total					0	1,338,074	0	3,862,712	721,406	172,779	309,419	610,000	6,243,880	987,474	14,245,744	

Southwest - Highway Program Awards for Fiscal Year 2008

Illinois DOT Project Awards (FFY 2008)

ID	Yr	Rte/Street	Limits	Work Type	FAI	NHS	HBRRP	STP	STP-TE	STPHS/RR	CMAQ	Other Fed	Match Funds	State Funds	Total	
SW 06-08-0002	08	127th St	Kostner to Crawford Aves	RS		357,817							89,454		447,271	NHF-334(47)
SW 06-	08	95th St	US 45 to I-294	RS		357,817							89,454		447,271	NHF-29(111)
SW 06-02-0042	08	Pulaski Rd	95th St to 87th St	RS		728,186							182,046		910,232	NHF-368(09)
SW 06-07-0008	08	95th St	I-294 to Western Ave	RS		5,233,523							1,308,381		6,541,904	NHF-29(112)
SW 06-	08	Ill 83	@ 104th Ave	Sig Mod						147,294			16,366		163,660	HSIP-344(45)
SW 06-02-0003	08	Ill 43 (Harlem Ave)	US 6 (159th) to Ill 7 (SW Hwy)	RS / Brg								4,691,210	1,172,803		5,864,013	MA-BHF-348(40)
SW 06-02-0003	08	Ill 43 (Harlem Ave)	@ Tinley Creek	Brg Repl			744,502						186,126		930,628	MA-BHF-348(40)
SW 06-06-0038	08	Flavin Rd	Ill 171 to 95th St	RS						663,302			73,700		737,002	HSIP-2697(4)
SW 06-06-0040	08	Kean Ave	111th St to 95th St	RS				591,998					147,999		739,997	STPM-2721(02)
SW 06-	08	Gregory St	Over Vermont St	Beam Repl				1						1,107,824	1,107,824	
SW 06-07-0009	08	US 45	@ Ill171	Beam Repl				1						173,747	173,747	
SW 06-08-0009	08	Ill 50 / Ill 83	Over Cal-Sag Channel	Brg Reprs										131,589	131,589	
SW 06-00-0017	08	Ill 43 (Harlem Ave)	95th St Ramp Over CSX	Brg Reprs										270,068	270,068	
SW 06-00-0042	08	US 45	@ 143rd St	Int Imp										4,000,000	4,000,000	
SW 06-97-0012	08	SW Hwy	Over CSX RR / Stoney Crk	Brg Beams										299,260	299,260	
SW 06-09-0010	08	Lemont Rd	@ Des Plaines / ATSF/Canal	Brg Reprs										35,490	35,490	
SW 06-08-0012	08	Willow Springs Rd	Over Des Plaines River	Brg Reprs										654,720	654,720	
SW 06-04-0009	08	183rd St	Wolf Rd to US 45	Rd Ext										435,000	435,000	
SW 06-	08	79th St	W Frontage (79th to79th)	RS (Juris Transfer)										271,600	271,600	
SW 06-02-0003	08	Ill 43 (Harlem Ave)	@ Tinley Creek	Land Acq										42,941	42,941	
					Subt	0	6,677,343	744,504	591,998	0	810,596	0	4,691,210	3,266,329	7,422,239	24,204,217

Council of Mayors (Southwest) FFY 08

ID	Yr	Rte/Street	Limits	Work Type	FAI	NHS	HBRRP	STP	STP-TE	STPHS/RR	CMAQ	Other Fed	Match Funds	State Funds	Total	
SW 06-06-0021	08	127th St	@ Maple	SS				301,000					129,000		430,000	STPM-8003(684)
SW 06-02-0113	08	76th Ave	Ill 83 to 127th St	Reconst				1,127,295					990,289		2,117,584	STPM-8003(255)
SW 06-02-0113	08	76th Ave	Ill 83 to 127th St	Engr III				106,805					45,774		152,579	STPM-8003(255)
SW 06-06-0031	08	Southwest Hwy	Ill 50 to 91st St	RS				475,102					235,898		711,000	STPM-8003(901)
SW 06-06-0031	08	Southwest Hwy	Ill 50 to 91st St	Engr III				57,357					24,581		81,938	STPM-8003(901)
SW 06-06-0019	08	State Rd	79th to 87th Sts	RS				452,199					193,800		645,999	STPM-8003(911)
SW 06-06-0019	08	State Rd	79th to 87th Sts	Engr III				45,220					19,380		64,600	STPM-8003(911)
SW 06-08-0005	08	119th St	Kostner to Pulaski Rd	Lts				145,226					62,241		207,467	STPM-8003(951)
SW 06-08-0005	08	119th St	Kostner to Pulaski Rd	Engr III				14,523					6,224		20,747	STPM-8003(951)
SW 06-07-0007	08	65th St	Cicero Ave to Austin Ave	RS				558,104					239,188		797,292	STPM-8003(916)
SW 06-07-0005	08	65th St	Austin Ave to Harlem Ave	RS				717,974					307,703		1,025,677	STPM-8003(917)
SW 06-06-0024	08	99th St/ California	Pulaski-Calif/95th to 99th	RS				957,000					413,000		1,370,000	STPM-8003(644)
SW 06-06-0024	08	99th St/ California	Pulaski-Calif/95th to 99th	Engr III				112,064					49,088		161,152	STPM-8003(644)
SW 06-08-0018	08	Derby Rd	131st St to Archer Ave	Engr II				24,500					14,100		38,600	STPM-8003(674)
SW 06-08-0014	08	115th St	Central to Ridgeland Aves	Engr II				41,787					17,909		59,696	STPM-9003(086)
SW 06-08-0019	08	State St	Illinois St to 127th St	Engr II				35,000					17,014		52,014	STPM-8003(980)
SW 06-06-0005	08	Lake Katherine	Lk Katherine Preserve-III 43	Bike Trail							53,531		13,383		66,914	CMM-8003(918)
SW 06-04-0002	08	Palos Park	121st St 80th Ave to SW Hwy	S/W							60,237		15,059		75,296	CMM-8003(634)
SW 06-06-0012	08	Oak Lawn	22 Locs Emerg Vehicle Pre-Emp	Engr II								32,000	34,914		66,914	HPP-2401(02)
SW 06-06-0012	08	Oak Lawn	22 Locs Emerg Vehicle Pre-Emp	Ev Pre-Empt								160,000	24,167		184,167	HPP-2401(03)
SW 06-06-0061	08	Palos Hgts	Cal-Sag Multi-Use Trail	Engr I					339,952				84,988		424,940	STPTE-D1(769)
SW 06-06-0066	08	US 20 (95th St)	76th Ave to 88th Ave	Lts					716,672				179,168		895,840	STPTE-D1(785)
				Subt	0	0	0	5,171,156	1,056,624	0	113,768	192,000	3,116,868	0	9,650,416	
				Total	0	6,677,343	744,504	5,763,154	1,056,624	810,596	113,768	4,883,210	6,383,197	7,422,239	33,854,633	

South - Highway Program Awards for Fiscal Year 2008

Illinois DOT Project Awards (FFY 2008)

ID	Yr	Rte/Street	Limits	Work Type	FAI	NHS	HBRRP	STP	STP-TE	STPHS/RR	CMAQ	Other Fed	Match Funds	State Funds	Total	
SO 07-07-0017	08	Ill 394	Ill 1 to FAI-80	Med Tension Cable						2,267,454			251,939		2,519,393	
SO 07-95-0003	08	159th St (US 6)	@ CN & Metra	3 Rail Brgs		30,752,121						1	7,688,030		38,440,151	
SO 07-06-0006	08	US 30 (Lincoln Hwy)	@ Cottage Grove Ave	Int Imp						1,828,343			203,149		2,031,492	
SO 07-08-0036	08	FAI-57	@ I-294	Engr I								480,000	1,020,000		1,500,000	
SO 07-98-0032	08	Burnham Ave	170th St to Ill 83 (Torrence)	RS				1,727,977					431,994		2,159,971	
SO 07-06-0024	08	Dixie Hwy	Volmer Rd to Hawthorn Ln	RS				515,198					128,800		643,998	
SO 01-06-0064	08	Burnham Ave	Brainard Ave to 170th St	RS				1,416,133					354,033		1,770,166	
SO 07-06-0035	08	Reigel Rd	Ridge Rd to Joe Orr Rd	RS				879,986					219,996		1,099,982	
SO 07-08-0019	08	Park Ave	Over Cal-Union Ditch	Brg Beams										175,216	175,216	
SO 07-06-0036	08	River Oaks Dr	@ Butterfield Creek	RS										321,500	321,500	
SO 07-06-0034	08	Park Ave	167th to 171st Sts	RS (Juris Transfer)										335,700	335,700	
SO -7-	08	Ill 394	@ MC& EJE RR	Brg Reprs										65,450	65,450	
SO 07-	08	US 30 (Lincoln Hwy)	Central to Cicero Aves	RS										518,978	518,978	
SO 07-95-0003	08	US 6 (159th St)	I-294 to Ill 1	Utility Adj										83,501	83,501	
SO 07-95-0003	08	US 6 (159th St)	I-294 to Ill 1	RR Xing Imp										448,290	448,290	
SO 07-95-0001	08	FAI-80 / 94	Ill 394 to Ill/Ind Ln	Lscaping										566,185	566,185	
SO 07-95-0001	08	FAI-80 / 94	Ill 394 to Ill/Ind Ln	Lscaping										249,891	249,891	
SO 07-95-0001	08	FAI-94 / Ill 393	159th St to Thornwood-Lansing Rc	Engr III										628,450	628,450	
SO 07-95-0001	08	FAI-80 / 94 / I-294	Tollway Oasis to Ill 83	Engr II										123,722	123,722	
SO 07-95-0001	08	FAI-80 / 94	I-94 to US 41	Engr III										866,154	866,154	
SO 07-95-0001	08	FAI-80 / 94	Ill 83 to Burnham Ave	Engr III										122,856	122,856	
SO 07-95-0001	08	FAI-80 / 94	Burnham Ave to US 41	Engr III										395,513	395,513	
SO 07-	08	FAI-94	W of King Dr to US 6 (159th St)	Engr II										742,351	742,351	
SO 07-98-0022	08	FAI-57	@ 125th St	Engr II										28,702	28,702	
SO 01-08-0011	08	FAI-57	@ 115th & 119th Sts-I-94 to US 41	Engr II										70,395	70,395	
SO 07-95-0003	08	US 6 (159th St)	I-294 to Ill 1	Land Acq										768,614	768,614	
SO 07-06-0006	08	US 30 (Lincoln Hwy)	@ Cottage Grove Ave	Land Acq						117,778			13,086		130,864	
SO 07-07-0001	08	Dixie Hwy	Illinois St to Steger Rd	Land Acq										71,033	71,033	
SO 07-98-0041	08	Western Ave	Illinois to Steger Rds	Land Acq										448,910	448,910	
SO 07-95-0003	08	US 6 (159th St)	I-294 (Tri-State to Ill 1 (Halsted St)	Engr II										630,421	630,421	
SO 07-06-0006	08	US 30 (Lincoln Hwy)	@ Cottage Grove Ave	Engr II						230,684			25,632		256,316	
SO 07-06-0023	08	Dixie Hwy	@ Butterfield Creek	Engr II										21,353	21,353	
SO 07-95-0003	08	Oak Park Ave	I-294 Tri-State to Ill 1 (Halsted St)	Engr II										35,000	35,000	
SO 01-08-0011	08	Ill 1 (Halsted St)	@ Little Calumet River	Engr II										59,750	59,750	
Subt						0	30,752,121	0	4,539,294	0	4,444,259	0	480,001	10,336,660	7,777,935	58,330,268

Council of Mayors (South) FFY 2008

ID	Yr	Rte/Street	Limits	Work Type	FAI	NHS	HBRRP	STP	STP-TE	STPHS/RR	CMAQ	Fed	Funds	Funds	Total	
SO 07-99-0113	08	183rd St	80th Ave to US 45	Add Lns				2,953,000					8,780,500		11,733,500	STPM-8003(167)
SO 07-06-0016	08	168th St	@ State St	ROW				70,000					30,000		100,000	STPM-8003(594)
SO 07-07-0009	08	Various Locs	EV Preempt	Sig Mod				697,744					299,034		996,778	STPM-8003(867)
SO 07-07-0009	08	Various Locs	EV Preempt	Engr III				91,000					39,000		130,000	STPM-8003(867)
SO 07-04-0010	08	151st St	Central to Cicero Aves	RS				247,052					105,879		352,931	STPM-8003(727)
SO 07-08-0027	08	Apple Tree/Laurel	Laurel-175th / Apple Tree-Elm	RS				185,500					136,291		321,791	STPM-8003(953)
SO 07-08-0027	08	Apple Tree/Laurel	Laurel-175th / Apple Tree-Elm	Engr III				18,900					8,100		27,000	STPM-8003(953)
SO 07-99-0114	08	191st St	Ill 43 to Ridgeland Ave	Engr II				181,996					77,998		259,994	STPM-8003(407)
SO 07-08-0021	08	State Line Rd	155th St to river Oaks Dr	RS				399,669					171,287		570,956	STPM-8003(959)
SO 07-08-0021	08	State Line Rd	155th St to river Oaks Dr	Engr III				21,000					21,000		42,000	STPM-8003(959)
SO 07-08-0025	08	144th St	Halsted St to Indiana St Line	RS				630,000					270,000		900,000	STPM-8003(968)
SO 07-08-0025	08	144th St	Halsted St to Indiana St Line	Engr III				63,000					27,000		90,000	STPM-8003(968)
SO 07-07-0006	08	Union Ave	30th to 34th Sts	RS				301,000					129,000		430,000	STPM-8003(853)
SO 07-08-0026	08	187th St	Reigel Rd to Halsted St	RS				235,890					101,096		336,986	STPM-8003(970)
SO 07-08-0023	08	Ashland Ave	Dixie Hwy to US 30	RS				574,000					453,571		1,027,571	STPM-8003(982)
SO 07-08-0023	08	Ashland Ave	Dixie Hwy to US 30	Engr III				49,000					21,000		70,000	STPM-8003(982)
SO 07-08-0022	08	Marshfield Ave	119th St to Ashland Ave	RS				152,600					194,978		347,578	STPM-8003(996)
SO 07-08-0022	08	Marshfield Ave	119th St to Ashland Ave	Engr III				16,800					7,200		24,000	STPM-8003(996)
SO 07-08-0024	08	Ridge Rd	Ill 83 to State Line	RS				663,000					284,998		947,998	STPM-9003(003)
SO 07-08-0024	08	Ridge Rd	Ill 83 to State Line	Engr III				63,000					27,000		90,000	STPM-9003(003)
SO 07-99-0028	08	170th St	So Park Ave to I-94 (Ford)	Engr II				349,984					149,993		499,977	STPM-8003(768)
SO 07-06-0016	08	State St	@ 168th St	Int Imp				1,656,000					709,000		2,365,000	STPM-8003(596)
SO 07-06-0016	08	State St	@ 168th St	Engr III				98,000					27,000		125,000	STPM-8003(596)
SO 07-08-0033	08	Oak Park Ave	159th St to 183rd St	RS				368,550					157,950		526,500	STPM-9003(093)
SO 07-08-0033	08	Oak Park Ave	159th St to 183rd St	RS				40,950					17,550		58,500	STPM-9003(093)
SO 07-06-0058	08	Cook Co FPD	Thorn Creek Bike Trail	Engr II							377,530		94,383		471,913	CMM-8003(842)
SO 07-06-0065	08	Oak Forest	@ Metra Station (S/W)	Engr II							13,294		3,324		16,618	CMM-8003(779)
SO 18-06-0057	08	Governors Hwy	@ Poplar Ave	Engr I							11,992		2,998		14,990	CMM-8003(774)
SO 07-07-0015	08	Indianwood Blvd	Orchard Dr to Sauk Trail Rd	St Lts								158,247	1		158,248	TCSP-06IL(10)
SO 07-06-0043	08	Burnham	State St / Hoxie Etc	Lscaping					40,020						47,586	STPTE-D1(748)
SO 07-06-0043	08	Burnham	State St / Hoxie Etc	Engr III					5,600						1,400	STPTE-D1(748)
				Subt		0	0	0	10,127,635	45,620	0	402,816	158,247	12,396,117	0	23,130,435
				Total		0	30,752,121	0	14,666,929	45,620	4,444,259	402,816	638,248	22,732,777	7,777,935	81,460,703

DuPage County - Highway Program Awards for Fiscal Year 2008

Illinois DOT Project Awards (FFY 2008)

ID	Yr	Rte/Street	Limits	Work Type	FAI	NHS	HBRRP	STP	STP-TE	STPHS/RR	CMAQ	Other Fed	Match Funds	State Funds	Total	
DP 08-07-0023	08	Ill 38	@ Ill 38 /@ Ill 83 Ramp	RS						59,652			6,628		66,280	
DP 08-07-0020	08	Ill 59	@ Batavia Rd	Int Imp						543,417			60,380		603,797	
DP 08-06-0087	08	Ill 19 (Irving Park Rd)	Mitchell Bl to Baker Dr	RS				1,585,850					396,462		1,982,312	
DP 08-07-0022	08	US 34 (Ogden Ave)	@ W Br DuPage River	Deck Reprs										967,696	967,696	
DP 08-06-0065	08	Ill 53	75th St to Four Lakes Ave	RS										1,160,337	1,160,337	
DP 08-	08	York Rd	@ Ill 38 (WB Slip Ramp)	Feasibility Study										20,717	20,717	
DP 08-	08	Oak St	Dayton Ave -Ill 38/Elizabeth-Ill 38	RS (Juris Transfer)										45,100	45,100	
DP 08-06-0086	08	Ill 19 (Irving Park Rd)	Walnut to Emerson Ave	RS										180,716	180,716	
DP 08-95-0001	08	Ill 53 (Rohlwing Rd)	Elgin-O'Hare to Army Trail Rd	Land Acq										14,388	14,388	
DP 08-98-0041	08	Ill 53	@ E Br DuPage River	Land Acq										37,357	37,357	
DP 08-00-0008	08	Ill 53 (Rohlwing Rd)	Ill 64 (North Ave) to Ill 38 (Roosevelt)	Engr II										500,000	500,000	
DP 08-97-0010	08	22nd St	Ill 56 to Ill 83	Engr II										833,783	833,783	
DP 08-97-0010	08	22nd St	Ill 56 to Ill 83	Engr (ROW)										134,544	134,544	
DP 08-00-0010	08	Ill 56 (Butterfield)	Ill 59 to Naperville Rd	Engr I										22,266	22,266	
DP 08-06-0088	08	Ill 19 (Irving Park Rd)	Meacham Creek to Medinah Rd	Engr II										35,000	35,000	
DP 08-02-9002	08	Elgin-O'Hare Expy	I-290 / Ill 53 to Ring Rd	Engr I										3,150,288	3,150,288	
DP 08-02-9002	08	Elgin-O'Hare Expy	I-290 / Ill 53 to Ring Rd	Land Acq										2,420	2,420	
Subt						0	0	0	1,585,850	0	603,069	0	0	463,470	7,104,612	9,757,001

Local Governments (DuPage County) FFY 08

					FAI	NHS	HBRRP	STP	STP-TE	STPHS/RR	CMAQ	Fed	Funds	Funds	Total	
DP 08-06-0018	08	95th St	91st to 250th Ave	Park-n-Ride				629,022					209,675		838,697	STPM-8003(696)
DP 08-04-0025	08	Madison St	@ BNSF RR	Quad Gates				90,348					38,720		129,068	STPM-8003(807)
DP 08-01-0010	08	Woodward Ave	@ 63rd St	Int Imp				741,288					317,694		1,058,982	STPM-8003(814)
DP 08-05-0011	08	39th St	Main St to Fairview Ave	RS				230,297					121,985		352,282	STPM-8003(817)
DP 08-05-0017	08	59th St	Fairview Ave to Cumnor Ave	RS				516,509					310,973		827,482	STPM-8003(699)
DP 08-05-0025	08	Williams St	61st St to 63rd St	RS				476,101					294,798		770,899	STPM-8003(707)
DP 08-	08	Woodridge Dr	Ill 53 to Hobson Rd	RS				374,420					160,465		534,885	STPM-8003(874)
DP 08-06-0007	08	Grace St	Fullerton Ave to Ill 64	RS				357,945					953,332		1,311,277	STPM-8003(736)
DP 08-06-0014	08	83rd St	Frontage Rd to County Line Rd	S/W				225,000					85,942		310,942	STPM-8003(930)
DP 08-01-0009	08	Main St	Ill 64 to St Charles Rd	RS				1,247,045					1,133,833		2,380,878	STPM-8003(521)
DP 08-05-0015	08	Janes Ave	71st St to Lorrain CT	Reconst				481,659					206,425		688,084	STPM-8003(868)
DP 08-03-0101	08	Fullerton Ave	Addison Rd to Villa Ave	Reconst				2,281,085					1,067,041		3,348,126	STPM-8003(527)
DP 08-	08	N Ardmore Ave	UP RR tro IC RR	RS				209,799					89,914		299,713	STPM-8003(702)
DP 08-06-0023	08	W Sunset Dr	Lincoln to Ardmore Aves	Reconst				678,899					369,842		1,048,741	STPM-8003(827)
DP 08-00-0041	08	75th St	Ill 83 to Madison St	Add Lns				487,708					209,018		696,726	STPM-369 (02)
DP 08-07-0005	08	Naper Blvd	Chicago to Ogden Ave	RS				760,000					335,455		1,095,455	STPM-8003(929)
DP 08-06-0015	08	Fullerton Ave	Gary Ave to Schmale Rd	RS				334,058					143,167		477,225	STPM-8003(662)
DP 08-05-0014	08	Washington St	& 75th St	Int Imp & Bike				7,087,600					13,275,014		20,362,614	STPM-8003(985)
DP 08-04-0022	08	Prairie Ave	Belmont to Fairview Aves	Reconst				1,726,900					740,100		2,467,000	STPM-8003(747)
DP 08-02-0007	08	Downers Grove	Bikeway (14.30 Mi)	Signs/Striping							26,615		6,654		33,269	CMM-8003(327)
DP 08-08-0005	08	Naperville Rd	Elm St to Danada Dr	Sig Interconn							632,000		158,000		790,000	CMM-8003(991)
DP 08-06-0052	08	Addison	Mill Rd Brg (S/W)	Engr I							39,460		9,865		49,325	CMM-8003(905)
DP 08-07-0013	08	Kuhn Rd	Lies Rd to Great Western Trail	Engr / ROW							154,622		38,655		193,277	CMM-8003(948)
DP 08-06-0002	08	Du Page Co	Bike Rack Program	Engr							7,868		1,967		9,835	CMM-8003(762)
DP 08-06-0090	08	York Rd	2nd Ave to North Ave	Lscaping					635,000				1,140,896		1,775,896	STPTE-D1(791)
DP 08-04-0007	08	Maple Ave	@ E Br Du Page River	Brg Repl			1,255,229						313,807		1,569,036	BRM-8003(302)
DP 08-04-0007	08	Maple Ave	@ E Br Du Page River	Engr III			139,123						34,781		173,904	BRM-8003(302)
DP 08-00-0014	08	Washington St	@ E Br Du Page River	Brg Repr			3,168,800						804,861		3,973,661	BHM-7003(985)
DP 08-00-0014		Washington St	@ E Br Du Page River	Brg Repl			195,000						48,750		243,750	BHM-7003(985)
Subt					0	0	4,758,152	18,935,683	635,000	0	860,565	0	22,621,629	0	47,811,029	
County Project Summary					Total	0	0	4,758,152	20,521,533	635,000	603,069	860,565	0	23,085,099	7,104,612	57,568,030

Kane County - Highway Program Awards for Fiscal Year 2008

Illinois DOT Project Awards (FFY 2008)

ID	Yr	Rte/Street	Limits	Work Type	FAI	NHS	HBRRP	STP	STP-TE	STPHS/RR	CMAQ	Other Fed	Match Funds	State Funds	Total	
KA 09-06-0043	08	III 47	III 64 to Plato Rd	RS		1,663,670							415,917		2,079,587	NHF-326(72)
KA 09-07-0023	08	III 72	@ Randall Rd	Sig Mod						120,030			13,337		133,367	HSIP-341(42)
KA 09-02-0013	08	III 72	French Rd to US 20	RS		1,314,300							328,575		1,642,875	NHF-557(277)
KA 09-06-0039	08	III 31	Over Mill Creek	Beam/Deck Repl			583,546						145,887		729,433	BHM-3887(02)
KA 09-06-0031	08	US 20	@ Nestler Rd	Int Imp										885,000	885,000	
KA 09-01-0005	08	III 56	@ Kirk Rd	Int Imp										1,050,000	1,050,000	
KA 09-06-0033	08	III 25	@ Dunham Rd /Sterns Rd	Int Reconst										4,525,000	4,525,000	
KA 09-08-0049	08	US 34/US 30	US 30 to Montgomery Rd	Utility Adj										24,609	24,609	
KA 09-	08	US 30/III 31	Over BNSF RR	Brg Reprs										486,268	486,268	
KA 09-01-0012	08	III 56	Over Hanks Rd	Beam/Deck Repl										309,827	309,827	
KA 09-	08	III 31	@ Tyler Creek	Brg Reprs										242,742	242,742	
KA 09-07-0017	08	III 31	Over Mill Creek 1.1 Mi of III 6	Brg Repl										345,406	345,406	
KA 09-01-0005	08	III 56	@ Kirk Rd	Land Acq										137,380	137,380	
KA 09-	08	III 25	@ Dunhan/ Stern Rd	Land Acq										106,111	106,111	
KA 09--7-0018	08	III 31	Over Soo RR	Engr II										214,309	214,309	
Subt						0	2,977,970	583,546	0	0	120,030	0	0	903,716	8,326,652	12,911,914

Kane County - Highway Program Awards for Fiscal Year 2008

Local Governments (Kane County) FY 2008

ID	YR	Rte/Street	Limits	Work Type	FAI	NHS	HBRRP	STP	STP-TE	STPHS/RR	CMAQ	Other Fed	Match Funds	State	Total
KA 09-96-0006	08	Ill 31 (State St)	@ Wing St	Int Imp				1,414,000					612,600		2,026,600 STP-8003(958)
KA 09-96-0006	08	Ill 31 (State St)	@ Wing St	Engr III				126,000					54,000		180,000 STP-8003(958)
KA 09-07-0008	08	River St	Ashland to Webster St	RS				285,150					97,370		382,520 STP-9003(028)
KA 09-07-0008	08	River St	Ashland to Webster St	Engr III				42,750					14,250		57,000 STP-9003(028)
KA 09-07-0006	08	Wheeler Rd	Ill 47 to Dugan Rd	RS				424,644					165,562		590,206 STP-9003(068)
KA 09-07-0006	08	Wheeler Rd	Ill 47 to Dugan Rd	Engr III				63,697					21,232		84,929 STP-9003(068)
KA 09-07-0007	08	Hankes Rd	Bliss Rd to Ill 56	RS				255,142					85,048		340,190 STP-9003(069)
KA 09-07-0007	08	Hankes Rd	Bliss Rd to Ill 56	Engr III				53,403					17,801		71,204 STP-9003(069)
KA 09-99-0116	08	Douglas Rd	US 30 to US 34	Reconst				3,420,000					5,959,000		9,379,000 STP-8003(252)
KA 09-	08	Oak St	Randall Rd to Ill 31	Reconst				2,021,400					1,066,600		3,088,000 STP-8003(756)
KA 09-00-0028	08	Game Farm Rd	US 34 to Ill 47	Engr II				147,652					147,651		295,303 STP-8003(811)
KA 09-94-0017	08	McLean Blvd.	Spartan to Hopps	Wdn/RS				2,000,000					1,597,130		3,597,130 STP-7003(372)CO
KA 09-08-0005	08	Ill 31	@ Huntley Rd	Engr I							237,025		59,256		296,281 CMM-8003(998)
KA 09-08-0009	08	Ill 31 (River St)	Prairie to New York St	Engr II							216,576		54,144		270,720 CMM-9003(045)
KA 09-06-0067	08	Randall Rd	Main St to Orchard Rd	Engr II							32,380		8,095		40,475 CMM-9003(029)
KA 09-06-0068	08	Burlington Rd	@ Ill 47	Engr I							55,375		13,844		69,219 CMM-8003(829)
KA 09-06-0068	08	Sugar Grove	Municipal Dr & Galena Bl	Wdn / Ext								3,808,000	3,255,835		7,063,835 HPP-2879(01)
				Subt	0	0	0	10,253,838	0	0	541,356	3,808,000	13,229,418	0	27,832,612
				Total	0	2,977,970	583,546	10,253,838	704,675	120,000	541,356	3,808,000	14,133,134	8,326,652	40,744,526

Kendall Co - Highway Program Awards for Fiscal Year 2008

Illinois DOT Project Awards (FFY 2008)

ID	Yr	Rte/Street	Limits	Work Type	FAI	FAP NHS	HBRRP	STP	STP-TE	STPHS/RR	CMAQ	Other Fed	Match Funds	State Funds	Total	
09-	08	US 34	@ Duvik Rd	RR Sig Interconn										109,737	109,737	
09-	08	US 34	Davis to Sandy Bluff Rd	RS										877,814	877,814	
09-	08	Ill 25	@ Waubonsee Creek	Brg Repl			1,352,326						338,081	631,502	1,690,407	
09-	08	Ill 47	US 34 to Ill 126	Brg Repr / RS										631,502	631,502	
12-07-0013	08	Ill 113	Coal City (WCL) to W of I-55	RS										444,922	444,922	
09-	08	Ill 126	@ Plainfield Rd	Sig Inst										300,000	300,000	
09-	08	US 52	@ Aux Sable Creek	Land Acquisition										7,456	7,456	
09-	08	Ill 25	@ Waubonsee Creek	Land Acquisition										77,959	77,959	
09-94-0036	08	Il 47 (Bridge St)	US 34 to Ill 71	Land Acquisition										548,320	548,320	
09-02-0001	08	Ill 71	Orchard Rd to US 34	Engr II										142,531	142,531	
09-02-0033	08	Prairie Parkway	S of Ill 71 to N of BNSF RR	Land Acq										1,987,999	1,987,999	
09-02-0033	08	Prairie Parkway	S of Ill 71 to N of BNSF RR	Engr II								200,000	0	200,000	NCPD	
09-02-0033	08	Prairie Parkway	N of BNSF to N of US 30	Engr II								200,000	0	200,000	NCPD	
09-02-0033	08	Prairie Parkway	I-88 to I-80	Engr I								3,957,928	989,482	4,947,410	NCPD	
					0	0	1,352,326	0	0	0	0	4,357,928	1,327,563	5,128,240	12,166,057	
Kendall County Local Govt. FY 2008																
09-06-0022	08	Caton Farm Rd	Ill 47 to Arbeiter Rd	RS				1,086,253					271,563		1,357,816	STPM-
					Subt.	0	0	0	1,086,253	0	0	0	271,563	0	0	1,357,816
					Total	0	0	1,352,326	1,086,253	0	0	0	4,629,491	1,327,563	5,128,240	13,523,873

Notes: Kendall and Grundy County IDOT Expenditures are Budgeted through District 3. Local Project Awards for STP by municipalities in the Chicago Urbanized Area - the funding is programmed and budgeted through District 1. All other local funding is programmed through District 3.

Lake County - Highway Program Awards for Fiscal Year 2008

Illinois DOT Project Awards (FFY 2008)

ID	Yr	Rte/Street	Limits	Work Type	FAI	NHS	HBRRP	STP	STP-TE	STPHS/RR	CMAQ	Other Fed	Match Funds	State Funds	Total	
LK 10-06-0028	08	Ill 137	Blanchard Rd to Greenwood Ave	RS		1,014,610							253,652		1,268,262	NHF-352(9)
LK 10-99-0003	08	US 41	@ Ill 132	Intchnng Reconst		8,544,845					13,935,073		5,619,979		28,099,897	NHF-CMM-346(14)
LK 10-99-0003	08	US 41	Over Ill 132	Brg Reprs		4,395,348							1,098,837		5,494,185	NHF-3546(01)
LK 10-98-0023	08	US 45/III 21	Over Aptakistic Rd	Brg Repl			2,995,942						748,985		3,744,927	BRF-330(46)
LK 10-07-0009	08	Ill 173	Lake Ave to Orchard St	RS						652,224			72,469		724,693	HSIP-303(39)
LK 10-07-0007	08	Ill 173	Antioch & fox Lake	G Rail Repl						273,424			30,380		303,804	HSIP-303(37)
LK 10-07-0006	08	Ill 137	@ Genessee St & South Ave	Sig Mods						611,465			67,941		679,405	HSIP-352(08)
LK 10-06-0004	08	Ill 43	Ill 22 to Deerfield Rd	Sig Interconn							421,852		67,922		489,774	CMM-2706(
LK 10-07-0003	08	US 12	@ Ela Rd	Drainage										786,663	786,663	
LK 10-	08	Ill 120	US 45 to Atkinson Rd	RS										784,291	784,291	
LK 10-94-0002	08	Ill 22	Various Locs	Bldg Remove										229,008	229,008	
LK 10-94-0002	08	Ill 22	E of Bueshing Rd to Quentin Rd	Utility Adj										229,008	229,008	
LK 10-94-0002	08	Ill 22	Ill 43 to W of Ridge Rd	Lscaping										39,000	39,000	
LK 10-	08	US 14	@ Pepper Rd	Int Imp										250,000	250,000	
LK 10-06-0032	08	Ill 120 (N Front Rd)	Will Ave to Knight Ave	RS										40,830	40,830	
LK 10-07-0008	08	Grand Ave	Over Ill 137	Brg Reprs										1,011,861	1,011,861	
LK 10-06-0030	08	Ill 60	@ I-94 (Tri-State)	Land Acq										311,538	311,538	
LK 10-00-0005	08	Ill 22	@ I-94	Land Acq										4,694	4,694	
LK 10-04-0004	08	Ill 22	@ US 45/ Ill 21	Land Acq										9	9	
LK 10-98-0023	08	US 45	@ Aptakistic Creek	Land Acq										305,818	305,818	
LK 10-99-0003	08	US 41	@ Ill 132	Land Acq										433,504	433,504	
LK 10-00-0005	08	Ill 120	@ Bacon & @ Cedar Lk Rd	Land Acq										11,692	11,692	
LK 10-99-0003	08	Ill 173	Boat Channels Nr Ill 59	Land Acq										14,229	14,229	
LK 10-97-0038	08	Ill 83	@ Soo RR	Land Acq										146,132	146,132	
LK 10-94-0001	08	Ill 22	Ill 120 to Ill 137	Land Acq										30,486	30,486	
LK 10-04-0004	08	Ill 60	@ I-94 (Tri-State)	Engr III										2,133,750	2,133,750	
LK 10-04-0004	08	Ill 60	@ I-94 (Tri-State)	Engr II										527,023	527,023	
LK 10-94-0001	08	Ill 22	US 45/III 21 to I-94	Engr II										101,476	101,476	
LK 10-09-0024	08	Ill 131	Wisc St Ln to Sunset Ave	Engr I										200,000	200,000	
LK 10-94-0009	08	Ill 21	Ill 120 to Ill 137	Engr II										74,032	74,032	
LK 10-94-0007	08	US 45	Washington St to Ill 120	Engr II										144,161	144,161	
LK 10-07-0001	08	Ill 60/III 83	Ill 176 (Maple Pk Av) to EJ&E RR	Engr I										1,475,339	1,475,339	
LK 10-94-0008	08	US 45	Ill 120 to Ill 137	Engr II										93,455	93,455	
LK 10-02-0013	08	US 45	Ill 60 to Ill 22	Engr II										657,296	657,296	
Subt.						0	13,954,803	2,995,942	0	0	1,537,112	14,356,925	0	7,960,166	10,035,295	50,840,242

Lake County - Highway Program Awards for Fiscal Year 2008

Local Governments (Lake County) FY 2008

ID	Yr	Rte/Street	Limits	Work Type	FAI	NHS	HBRRP	STP	STP-TE	STPHS/RR	CMAQ	Other Fed	Match Funds	State Funds	Total
LK 10-99-0011	08	Shorewood Rd	Rollins Rd to Ill 83	Reconst				2,710,736					1,261,745		3,972,481
LK 10-99-0011	08	Shorewood Rd	Rollins Rd to Ill 83	Engr III				287,700					123,300		411,000
LK 10-03-0011	08	ML King Dr	Ill 131 to Ill 137 (Sheridan Rd)	Reconst				6,341,867					5,538,133		11,880,000
LK 10-03-0011	08	ML King Dr	Ill 131 to Ill 137 (Sheridan Rd)	Engr III				579,795					248,483		828,278
LK 10-04-0001	08	Wadsworth Rd	@ Ill 131	Int Imp				109,506			305,998		103,876		519,380
LK 10-07-0002	08	St Marys Rd / Town Ln Rd	Ill 137 to Atkinson Rd	Sig Interconn							599,000		99,750		698,750
LK 10-07-0002	08	Town Ln Rd (Ill 60)	Oak Creek Plz to Butterfield Rd								1		0		1
LK 10-07-0002	08	Butterfield Rd	Ill 60 (Town Ln) to US 45								1		0		1
LK 10-06-0067	08	Waukegan-N Chicago	Lake Front Bike Path	Engr II							88,000		22,000		110,000
LK 10-06-0064	08	Mundelein	Lake St (Hawthorn Bl to Longwd Ter)	Engr I							41,173		10,293		51,466
LK 10-08-0024	08	Lake Co	Lake Co Passage	Misc								367,000	0		367,000
LK 10-08-0024	08	Lake Co	Lake Co Passage	Engr III								192,000	0		192,000
LK 10-99-0011	08	Old Elm Rd	Over Skokie River	Brg Repl			915,520						310,898		1,226,418
LK 10-99-0011	08	Old Elm Rd	Over Skokie River	Engr III			128,000						32,000		160,000
LK 10-08-0023	08	S Genessee St	@ Lake to W Water St	Engr I			61,720						15,430		77,150
				Subt	0	0	1,105,240	10,029,604	0	0	1,034,173	559,000	7,765,908	0	20,493,925
				Total	0	13,954,803	4,101,182	10,039,604	0	1,537,112	15,391,098	559,000	15,726,074	10,035,295	71,334,167

McHenry County - Highway Program Awards for Fiscal Year 2008

Illinois DOT Project Awards (FFY 2008)

ID	Yr	Rte/Street	Limits	Work Type	FAI	NHS	HBRRP	STP	STP-TE	STPHS/RR	CMAQ	Other Fed	Match Funds	State Funds	Total
MC 11-06-0020	08	Ill 176	US 14 to Ill 31	RS		1,147,825							286,956		1,434,781
MC 11-07-0012	08	Ill 31	Ill 176 to Bull Valley Rd	RS		1,776,546							444,137		2,220,683
MC 11-08-0004	08	Ill 23	@ River Rd	Int Imp						1,819,149			202,128		2,021,277
MC 11-07-0017	08	Ill 31	@ Crystal Lake Rd	Int Imp						685,004			76,112		761,116
MC 11-07-0018	08	US 14	Ill 23 to Ill 120	Shldr Wdn						998,924			110,992		1,109,915
MC 11-07-0019	08	US 14	Blue Jay Rd to Marawood Ln	Shldr Wdn						626,400			69,600		696,000
MC 11-98-0012	08	Ill 176	Over S Br Kishwaukee River	Beam Fab			74,670						18,668		93,338
MC 11-98-0012	08	Ill 176	Over S Br Kishwaukee River	Brg Repl			3,175,752						793,938		3,969,690
MC 11-00-0005	08	Ill 176	Over Kishwaukee River	Brg Repl			1,671,110						417,778		2,088,888
MC 11-08-0015	08	Ill 23	Over Coon Creek	Brg Repl										212,543	212,543
MC 11-98-0002	08	US 12	Ill 31 to Ill 173	Int Imp / RS /Brg										784,722	784,722
MC 11-98-0002	08	US 12	@ N Br Nippersink Creek	Brg Decks										500,048	500,048
MC 11-98-0012	08	Ill 176	Over S Br Kishwaukee River	Beam Fab										499,650	499,650
MC 11-98-0012	08	Ill 176	Over S Br Kishwaukee River	RS (Detour Rtes)										694,962	694,962
MC 11-06-0036	08	US 12	@ Ill 31 (Tryon Grove Rd)	Land Acq										744,655	744,655
MC 11-98-0024	08	Ill 47	Reed to Kreutzer Rds	Land Acq										341,255	341,255
MC 11-01-0004	08	Ill 23	@ River Rd	Land Acq										296,019	296,019
MC 11-06-0015	08	Ill 23	@ Kishwaukee River & Over Flow	Land Acq										117,534	117,534
MC 11-98-0012	08	Ill 176	Over S Br Kishwaukee River	Land Acq										11,594	11,594
MC 11-98-0024	08	Ill 47	Reed Rd to Kreutzer Rd	Engr I										2,272,408	2,272,408
MC 11-98-0024	08	Ill 47	Reed Rd to Kreutzer Rd	Engr I										68,832	68,832
MC 11-98-0024	08	Ill 47	Reed Rd to Kreutzer Rd	Engr II										29,756	29,756
MC 11-06-0015	08	Ill 23	@ Kishwaukee River	Engr II										490,316	490,316
Subt					0	2,924,371	4,921,533	0	0	4,129,477	0	0	2,420,307	7,064,294	21,459,982

Local Governments (McHenry Co.) FY 2008

MC 11-03-0004	08	Haligus Rd	Algonquin Rd to Red Rd	Engr III				89,105					38,188		127,293
MC 11-05-0005	08	Haligus Rd	S Vill Lim to Ballard Rd	RS				261,998					65,500		327,498
MC 11-05-0005	08	Haligus Rd	S Vill Lim to Ballard Rd	Engr III				36,146					9,036		45,182
MC 11-07-0006	08	Hanson Rd	Huntington to Edgewood Drs	RS				446,423					217,898		664,321
MC 11-07-0006	08	Hanson Rd	Huntington to Edgewood Drs	Engr III				55,511					13,878		69,389
MC 11-00-0012	08	Ringwood Rd	S Vill Lim to N Vill Lim	RS				521,112					130,278		651,390
MC 11-00-0012	08	Ringwood Rd	S Vill Lim to N Vill Lim	Engr III				47,688					11,922		59,610
MC 11-03-0019	08	Walk-Up Rd	Bull Valley Rd to Ill 176	ROW							2,998,320		749,580		3,747,900
MC 11-06-0041	08	Crystal Lake	US 14 @ Woodstock St	Master Controller							35,480		9,523		45,003
MC 11-	08	McHenry	Crystal Lake Ave	Engr II								125,628	0		125,628
MC 11-03-0016	08	Richmond By Pass	US 12 (Wisc St Ln to Ill 31)	Engr I								643,500	0		643,500
MC 11-06-0037	08	Cary PD	Community Trail Bikeway	Engr I					43,437				10,859		54,296
MC 11-02-0003	08	Alden Rd	@ Nippersink Creek	Engr I			63,920						255,817		319,737
MC 11-02-0003	08	Alden Rd	@ Nippersink Creek	Engr II			201,857						117,880		319,737
MC 11-06-0027	08	Allendale Rd	@ W Br Nippersink Creek	Engr II			93,957						23,490		117,447
MC 11-08-0004	08	Union / Lawrence Rd	@ S Br Kishwaukee River	Engr I			184,734						46,184		230,918
MC 11-08-0009	08	Dunham Rd	@ N Br Kishwaukee River	Engr I			104,877						26,220		131,097
MC 11-08-0010	08	Kishwaukee Valley Rd	@ N Br Kishwaukee River	Engr I			141,762						35,441		177,203
MC 11-08-0008	08	Dunham Rd	@ Rush Creek	Engr I			101,568						25,392		126,960
MC 11-08-0019	08	Winn Rd	@ Nippersink Crk	Engr I			102,681						25,670		128,351
MC 11-08-0012	08	Graf Rd	@ Piskasaw Creek	Engr I			189,829						47,457		237,286
Subt					0	0	1,185,185	1,457,983	43,437	0	3,033,800	769,128	1,860,213	0	8,349,746
Total					0	2,924,371	6,106,718	1,457,983	43,437	4,129,477	3,033,800	769,128	4,280,520	7,064,294	29,809,728

Will County - Highway Program Awards for Fiscal Year 2008

Illinois DOT Project Awards (FFY 2008)

ID	Yr	Rte/Street	Limits	Work Type	FAI	NHS	HBRRP	STP	STP-TE	STPHS/RR	CMAQ	Other Fed	Match Funds	State Funds	Total	
WL 12-98-0039	08	FAI - 55	@ Ill 59	Interchng Reconst	23,380,837								2,597,871		25,978,708	IM-55-6(232)255
WL 12-98-0037	08	FAI - 57	@ Mantattan Rd	Interchng Reconst	7,909,048								1,977,262		9,886,310	IM-57-7(276)355
WL 12-07-0031	08	FAI - 80	I-55 to US 30	Cable Barrier						663,494			73,722		737,215	HSIP-322(82)
WL 12-07-0033	08	FAI - 55	Will-Grundy Ln to Des Plaines River	Cable Barrier						778,163			86,463		864,625	HSIP-55-6(231)234
WL 12-97-0027	08	FAI-55	US 30 (Plainfield Rd) to Weber Rd	Engr II								199,589	0		199,589	HPP-1191
WL 12-07-0017	08	III 394	Sauk Trail Rd to Exchange St	Sig Interconn						390,369			43,374		433,743	HSIP-322(82)
WL 12-06-0090	08	US 45/US 52	Stunkel Rd to KKK Co Ln	RS		3,182,193							795,548		3,977,741	NHF-330(47)
WL 12-06-0074	08	US 30	US 34 to Will Co Ln	RS		471,196							117,799		588,995	NHF-349(11)
WL 12-03-0015	08	III 50	Governors Hwy to Wilson St	RS		995,135							248,784		1,243,919	NHF-000S(589)
WL 12-07-0015	08	III 59	Ill 126 to Ill 52	Reconst / Widen		16,777,626							4,194,406		20,972,032	NHF-338(34)
WL 12-07-0014	08	III 59	US 52 to Caton Farm Rd	Add Lns		22,979,006		1					5,744,752		28,723,758	NHF-BHF-338(35)
WL 12-	08	III 59	Over Du Page River	Brg Repl			4,359,256						1,089,814		5,449,070	BRF-338(32)
WL 12-03-0016	08	III 53	@ Prairie Creek	Brg Repl			2,785,608						696,402		3,482,010	BRF-F-846(18)
WL 12-98-0002	08	US 52 (State St)	Over Prairie Creek	Brg Repl			1,501,098						375,275		1,876,373	BRF-852(10)
WL 12-	08	III 59 / US 30	Shorewood (Kendall Ln to River Rd)	RS		731,978							182,994		914,972	NHF-607(00)
WL 12-07-0012	08	US 45/US 52	Over Stream	Brg Repl										463,744	463,744	
WL 12-	08	III 59	Over Du Page River	Brg Fab										397,536	397,536	
WL 12-04-0001	08	US 45/US 52	Over Jackson Creek	Brg Repl										837,946	837,946	
WL 12-	08	US 45/US 52	@ Prairie Creek & Branch	Brg Repl										870,493	870,493	
WL 12-06-0041	08	III 53	Jackson St to Ottawa St	RS										222,222	222,222	
WL 12-06-0041	08	US 30	Stream W of Wolf Rd	Utility Adj										59,914	59,914	
WL 12-	08	FAI - 57	Halsted St-175th/Steger to KKK Ln	Crack Joint Repr										783,895	783,895	
WL 12-06-0045	08	FAI - 80	Frankfort Weigh Station	Station Upgrade										257,458	257,458	
WL 12-97-0027	08	FAI - 55	@ CSX RR	Flagger										27,000	27,000	
WL 12-97-0027	08	FAI - 55	@ EJ&E RR	Flagger										130,000	130,000	
WL 12-97-0027	08	FAI - 55	I-80 to Weber Rd (State Police)	Misc										792,164	792,164	
WL 12-98-0039	08	FAI - 55	@ Ill 59(Cottage St) front Rds	Land Acq										3,650,594	3,650,594	
WL 12-98-0037	08	FAI-57	@ Manhattan-Monee Rd	Land Acq										17,296	17,296	
WL 12-	08	FAI-55 (Front Rd)	E of Ill 53	Land Acq										7,578	7,578	
WL 12-	08	US 30	@ Wolf Rd	Land Acq										130,791	130,791	
WL 12-97-0027	08	III 59/US 30	Ill 126 to Ill 52	Land Acq										7,922,352	7,922,352	
WL 12-07-0020	08	FAI-55	Ill 129 to Lorenzo Rd	Engr I										3,000,000	3,000,000	
WL 12-98-0008	08	FAI-55	@ Arsenal Rd	Engr II										200,000	200,000	
WL 12-98-0008	08	FAI-55	@ Arsenal Rd	Engr (ROW)										100,000	100,000	
WL 12-97-0027	08	FAI-55	I-80 to US 30 (Plainfield Rd)	Engr II										1,123,879	1,123,879	
WL 12-97-0027	08	FAI-55	@ Ill 59 & DuPage River to I-55	Engr II										205,360	205,360	
WL 12-	08	FAI-80	US 30 to US 45	Engr I										968,230	968,230	
WL 12-97-0027	08	US 30	Williams St to US 45	Engr II										447,155	447,155	
WL 12-05-0007	08	US 30	Williams St to US 45	Engr (ROW)										245,090	245,090	
WL 12-97-0003	08	US 30	US 45 to Ill 43	Engr (ROW)										264,344	264,344	
WL 12-98-0050	08	III 59/US 30	Ill 126 to Caton Farm	Engr I										37,794	37,794	
WL 12-97-0003	08	US 30	US 45 to Ill 43	Engr (ROW)										264,344	264,344	
				Subt	31,289,885	45,137,134	8,645,963	0	0	1,832,025	0	199,589	18,224,465	23,427,179	128,756,239	

Illinois DOT Project Awards (FFY 2008) Cont.

ID	Yr	Rte/Street	Limits	Work Type	FAI	NHS	HBRRP	STP	STP-TE	STPHS/RR	CMAQ	Other Fed	Match Funds	State Funds	Total	
WL 12-04-0001	08	III 171	143rd St to Smith Rd	Sig Interconn							104,861		26,215	131,076	131,076	CMM-577(219)
WL 12-06-0065	08	III 102	Over Forked Creek	Brg Repl										822,878	822,878	
WL 12-06-0056	08	US 52	Over Forked Creek	Brg Repl										786,063	786,063	
WL 12-98-0026	08	III 53	@ Prairie Creek	Brg Fab										176,591	176,591	
WL 12-	08	III 53	Over Lily Cache Creek	Brg Rehab										662,072	662,072	
WL 12-	08	III 7	Over S&S Canal & Des Plaines River	Deck Reprs										1,933,845	1,933,845	
WL 12-08-0006	08	III 53	DuPage Co Ln to Joliet Rd	RS										2,991,804	2,991,804	
WL 12-	08	III 50	ICG RR to Wilson St	RS										473,369	473,369	
WL 12-	08	III 53	DuPage River to I-55	Utility Adj										1,816,625	1,816,625	
WL 12-03-0014	08	US 52	@ Prairie Creek	Land Acq										7,750	7,750	
WL 12-	08	III 53	@ Prairie Creek	Engr II										140,012	140,012	
WL 12-07-0029	08	III 113	Over Terry Creek	Brg Repl										559,412	559,412	
WL 12-97-0004	08	III 113	@ III 129 & III 53	Int Reconst										4,851,884	4,851,884	
WL 12-07-0028	08	US 6	Over I& M Canal	Brg Repl										862,750	862,750	
WL 12-97-0003	08	US 30	Stateville/Essington to Larkin Ave	Engr III										137,653	137,653	
WL 12-97-0003	08	US 30	Hennepin Dr to W of Larkin	Engr II										98,836	98,836	
WL 12-97-0004	08	III 113	@ III 129 & III 53	Utility Adj										310,382	310,382	
WL 12-98-0005	08	III 50 (Walnut St)	@ Court St	Land Acq										9,289	9,289	
WL 12-97-0004	08	III 113	@ III 129 & III 53	Land Acq										458,027	458,027	
WL 12-01-0006	08	III 394	@ III 1 / Goodenow Rd / Plum Creek	Land Acq										146,654	146,654	
WL 12-01-0006	08	III 394	@ Plum Creek	Engr II										48,341	48,341	
				Subt	0	0	0	0	0	0	104,861	0	26,215	17,294,237	17,425,313	
				Total	31,289,885	45,137,134	8,645,963	0	0	1,832,025	104,861	199,589	18,250,680	40,721,416	146,181,552	
Local Governments (Will County)																
WL 12-00-0043	08	151st St	Farrel Rd to Ill 171	Reconst				2,000,000						955,165	2,955,165	STPM-8003(100)
WL 12-04-0006	08	Rathje Rd	Wolf Rd - Anna St - Kirkstone Way	Engr II				92,638						23,160	115,798	STPM-8003(574)
WL 12-08-0031	08	Steiner Rd	Ill 126 to 143rd St	Add Lns				2,000,000						3,400,000	5,400,000	STPM-8003(645)
WL 12-06-0003	08	Essington Rd	Hennepin Ave to US 52 (Jefferson)	Sig Intecon							329,907			82,477	412,384	CMM-8003(603)
WL 12-08-0009	08	So Arsenal Rd	Jordan Creek to Old Chicago Rd	Reconst								1,996,000		2,423,357	4,419,357	HPP-4060(02)
WL 12-07-0030	08	US 30	@ Wolf Rd	Int Reconst								3,120,000		2,507,533	5,627,533	HPP-2040(01)
WL 12-06-0040	08	I&M Canal	Canal Boat Construction	Construct								214,000		0	214,000	HPP-
WL 12-06-0030	08	Van Dyke Rd	@ 127th St (Partial Fund 06 STP)	Int Imp								240,000		0	240,000	HPP-8003(649)
WL 12-02-0007	08	Old Monee Rd	@ Thorn Creek	Brg Repl			742,911							185,727	928,638	BRM-8003(40)
WL 12-02-0007	08	Old Monee Rd	@ Thorn Creek	Engr III			92,000							23,000	115,000	BRM-8003(40)
WL 12-04-0017	08	88th Ave	@ Fork Creek	Engr III			88,815							22,204	111,019	BROS-D1(632)
WL 12-08-0026	08	Joliet Ave	@ Hickory Creek	Engr I			42,640							10,660	53,300	BHM-8003(937)
WL 12-94-0039	08	Renwick Rd	@ Du Page River	Engr II			502,512							125,628	628,140	BROS-197(99)
				Subt	0	0	1,468,878	4,092,638	0	0	329,907	5,570,000	9,758,911	0	21,220,334	
				Total	31,289,885	45,137,134	10,114,841	4,092,638	0	1,832,025	434,768	5,769,589	28,009,591	40,721,416	167,401,886	

NE Illinois - CMAQ Projects Transfer to FTA (2007)

ID	Yr	Rte/Street	Limits	Work Type	FAI	NHS	HBRRP	STP	STP-TE	STPHS/RR	CMAQ	Other Fed	Match Funds	State Funds	Total
16-06-0003	08	CTA	Bus Rte Imps - #47 / #50/#52/#59/#73/ #152								920,000		230,000		1,150,000 CMT-000T(140)
16-06-0001	08	CTA	Bus Cold Start Devices Yr 2								648,000				810,000 CMT-000T(140)
16-08-0001	08	CTA	High Barrier Gates - Installation								800,000		200,000		1,000,000 CMT-000T(140)
16-08-0002	08	CTA	Yellow Line Rail Br (Week-End Service)								303,000		75,850		378,850 CMT-000T(140)
17-05-0003	08	Pace	College of Du Page Bus Rte Yr 2								882,141		52,984		935,125 CMT-000T(138)
01-04-0004	08	CDOT	Carroll Ave Busway	Engr I							1,600,000				2,000,000 CMT-000T(141)
01-96-0008	08	CDOT - CTA Red Line	La Salle / Clark / Division	Engr / Design							800,000		200,000		1,000,000 CMT-000T(139)
Total						0	0	0	0	0	5,953,141	0	758,834	0	7,273,975

Regional CMAQ Projects Thru FHWA FY 2007

13-97-0002	08	Illinois EPA	Clean Air Public Information	Marketing							900,000		225,000		1,125,000 CMM-000S(552)
13-05-0001	08		I-GO Shared Car Pilot Program								500,000		125,000		625,000 CMM-000S(551)
Total						0	0	0	0	0	1,400,000	0	350,000	0	1,750,000
Summary						0	0	0	0	0	7,353,141	0	1,108,834	0	9,023,975

Illinois DOT Project Awards (FFY 2008)

Regionwide Summary FFY 08

				FAI	NHS	HBRRP	STP	STP-TE	STPHS/RR	CMAQ	Other Fed	Match Funds	State Funds	Total	
RR 13-00-	08	Various Rtes	Reflector Repl 2009-3				Pvt Mrkg							498,978	498,978
RR 13-00-	08	Various Rtes	Interstate Ramps Cook / Will Co				IRS							600,001	600,001
RR 13-00-	08	Various Rtes	Calumet / Des Plaines / Cal-Sag				Brg Reprs							322,659	322,659
RR 13-00-	08	Various Rtes	Dead Tree Removal				Tree Removal							271,690	271,690
RR 13-00-	08	Various Rtes	Sign Repr				Sign Repr							597,030	597,030
RR 13-00-	08	Various Rtes	Signal Electrical Maint				Sig Maint							11,880,000	11,880,000
RR 13-00-	08	Various Rtes	Expy Cleaning											5,444,470	5,444,470
RR 13-00-	08	Various Rtes	Reflector Repl											696,710	696,710
RR 13-06-0006	08	Various Rtes	Arterial St Cleaning											3,637,735	3,637,735
RR 13-07-0004	08	Various Rtes	Motorist Lscaping Repr											322,496	322,496
RR 13-00-	08	Various Rtes	Pvt Mrkg											674,921	674,921
RR 13-00-	08	Various Rtes	G Rail Reflectors											51,106	51,106
RR 13-00-	08	Various Rtes	Weed Control											244,820	244,820
RR 13-00-	08	Various Rtes	Tree Trimming & Removal				Brg Reprs							269,960	269,960
RR 13-00-	08	Various Rtes	Riverdale / Thornton Twp Brgs				Clean/ Paint							187,140	187,140
RR 13-06-0007	08	Various Rtes	REVLAC Maint				G Rail							2,793,570	2,793,570
RR 13-06-0006	08	Various Rtes	Kane Co Arterials				Sweeping							181,639	181,639
RR 13-94-0011	08	Districtwide	Will Co Aterials				Sweeping							153,303	153,303
RR 13-00-	08	Districtwide	Lake Co Arterials				Sweeping							518,623	518,623
RR 13-00-	08	Districtwide	McHenry Co Arterials				Sweeping							124,978	124,978
RR 13-00-	08	Various Rtes	Du Page Co Arterials				Sweeping							574,794	574,794
RR 13-00-	08	Various Rtes	Expressways				Sweeping							5,337,970	5,337,970
RR 13-00-	08	Various Rtes	Expressways Cook Co				Sweeping							1,999,113	1,999,113
RR 13-00-	08	Various Rtes	Struct Reprs				Brg Reprs							310,144	310,144
RR 13-96-0008	08	Various Rtes	Reflect Repl 2009-01				Pvt Mrkg							549,584	549,584
RR 13-00-	08	Various Rtes	Pvt Mrkg				Pvt Mrkg							714,018	714,018
RR 13-06-0005	08	Various Rtes	Dead Tree Removal											284,625	284,625
RR 13-00-	08	Various Rtes	Pvt Mrkg 2008-22				Pvt Mrkg							230,000	230,000
RR 13-00-	08	Various Rtes	Cook Interstate Ramps				Pvt Patch							718,164	718,164
RR 13-00-	08	Various Rtes	Du Page Interstate Ramps				Pvt Patch							552,472	552,472
RR 13-00-	08	Districtwide	Hydraulic Section - Consultant				PE Proj Mngrs							300,000	300,000
RR 13-00-	08	Districtwide	Misc Construction Engr				Engr III							300,000	300,000
RR 13-00-	08	Districtwide	Project Studies Brg Consultant				PE Proj Mngrs							600,000	600,000
RR 13-00-	08	Districtwide	Environmental Unit - Consultant				PE Proj Mngrs							450,000	450,000
RR 13-00-	08	Districtwide	Design - Consultant				PE Proj Mngrs							230,000	230,000
RR 13-00-	08	Districtwide	Misc Safety Assessments				Engr I							300,000	300,000
RR 13-00-	08	Districtwide	Misc Safety Assessments				Engr I							300,000	300,000
RR 13-00-	08	Districtwide	Bureau of Traffic - Consultant				PE Proj Mngrs							500,000	500,000
RR 13-00-	08	Districtwide	Subt.											0	0
				0	0	0	0	0	0	0	0	0	0	43,722,713	43,722,713

Illinois DOT Project Awards (FFY 2008)

Regionwide Summary FFY 08 (Cont.)

			FAI	NHS	HBRRP	STP	STP-TE	STPHS/RR	CMAQ	Other Fed	Match Funds	State Funds	Total
RR 13-	08 Vary Rtes	N Shore & Lake Scour Measures										43,394	43,394
RR 13-	08 Vary Rtes	Eastern Lake County										1,350,420	1,350,420
RR 13-	08 Vary Rtes	Eastern Lake County										1,498,749	1,498,749
RR 13-	08 Vary Rtes	Western Lake County										249,691	249,691
RR 13-	08 Vary Rtes	Interstate Ramps (Cook & Will Cos)											
RR 13-	08 Vary Rtes	Mc Henry Co										2,414,943	2,414,943
RR 13-	08 Vary Rtes	Du Page Co										1,861,457	1,861,457
RR 13-	08 Vary Rtes	Kane Co										1,313,065	1,313,065
RR 13-	08 Vary Rtes	Will County										2,186,442	2,186,442
RR 13-	08 Vary Rtes	North Cook Co										5,987,778	5,987,778
RR 13-	08 Districtwide	Central Cook Co										1,957,308	1,957,308
RR 13-	08 Districtwide	South Cook Co										7,360,158	7,360,158
RR 13-	08 Districtwide	Pre-Land Acquisition Activity										1,466,093	1,466,093
RR 13-	08 Districtwide	Post-Land Acquisition Activity										2,973,258	2,973,258
RR 13-	08 Districtwide	Plan Preparation - Structures										500,000	500,000
RR 13-	08 Districtwide	Misc Brg Painting										784,400	784,400
RR 13-	08 Districtwide	Misc Engr for ROW										300,000	300,000
RR 13-	08 Districtwide	Misc Engr for ROW										300,000	300,000
RR 13-	08 Districtwide	Drainage Engr										300,000	300,000
RR 13-	08 Districtwide	Surveys										300,000	300,000
RR 13-	08 Districtwide	Land Acq - Consultant										700,000	700,000
RR 13-	08 Districtwide	Project Studies - Brg Consultant										900,000	900,000
RR 13-	08 Districtwide	Geotechnical										200,000	200,000
RR 13-	08 Districtwide	Misc Engr for Brg Imps										120,000	120,000
RR 13-	08 Districtwide	Geotechnical Q & A										400,000	400,000
RR 13-	08 Districtwide	Subsurface Utility Engr										2,000,000	2,000,000
RR 13-	08 Districtwide	Misc Construction Engr										500,000	500,000
RR 13-	08 Districtwide	Bureau of Maint Construction										250,000	250,000
RR 13-	08 Districtwide	Signal Coordination & Timing Monitor										300,000	300,000
RR 13-	08 Districtwide	Proj Studies Geometrics Unit Consult.										600,000	600,000
RR 13-	08 Districtwide	Misc Land Acquisition										61,148	61,148
RR 13-	08 Districtwide	Plan Preparation										1,200,000	1,200,000
RR 13-	08 Districtwide	Project Studies - Consultant										1,200,000	1,200,000
RR 13-	08 Districtwide	Fracture Critical Brg										500,000	500,000
RR 13-	08 Districtwide	Misc Environmental Engr										300,000	300,000
RR 13-	08 Districtwide	Plan Preparation -Structures										500,000	500,000
RR 13-	08 Districtwide	Plan Preparation										1,000,000	1,000,000
RR 13-	08 Districtwide	Plan Preparation										500,000	500,000
RR 13-	08 Districtwide	Plan Preparation										500,000	500,000
RR 13-	08 Districtwide	Plan Preparation										500,000	500,000
RR 13-	08 Districtwide	Change Order Reserve										4,692,344	4,692,344
RR 13-	08 Districtwide	Local roads Consultant										600,000	600,000
RR 13-	08 Districtwide	Various PH 1 - Safety Imps										600,000	600,000
		Subt.	0	0	0	0	0	0	0	0	0	51,270,648	51,270,648
		Total	0	0	0	0	0	0	0	0	0	94,993,361	94,993,361

Operation GreenLight / Rail Crossing Improvement Awards for Fiscal Year 2008

Illinois DOT Project Awards (FFY 2008)

ID	Yr	Rte/Street	Limits	Work Type	FAI	NHS	HBRRP	STP	STP-TE	STPHS/RR	CMAQ	Other Fed	Match Funds	State Funds	Total	
			None												0	0
Total						0	0	0	0	0	0	0	0	0	0	0

Grade Crossing Protection Fund (GCPF)

08-	08	West Chicago	EJ&E RR	Warning Device Imp											1,360	1,360
09-	08	Burlington	CC&P RR	Warning Device Imp											135,568	135,568
10-	08	Waukegan	EJ&E RR @ 2 Locations	Warning Device Imp											2,720	2,720
10-	08	North Chicago	EJ&E RR @ 2 Locations	Warning Device Imp											2,720	2,720
12-	08	Minooka	EJ&E RR	Warning Device Imp											1,360	1,360
12-	08	Lockport	EJ&E RR	Warning Device Imp											1,360	1,360
12-	08	Joliet	CSX RR	Warning Device Imp											159,491	159,491
12-	08	Elwood	BNSF RR	Warning Device Imp											38,737	38,737
10-	08	Buffalo Grove	Wisconsin Central	Inst Traf. Monitor Cameras											20,000	20,000
10-	08	Lake Forest	UP RR	Inst Traf. Monitor Cameras											20,000	20,000
10-	08	Lake Forest	NIRC	Inst Traf. Monitor Cameras											20,000	20,000
10-	08	Mundelein	Wisconsin Central	Inst Traf. Monitor Cameras											20,000	20,000
10-	08	Round Lake Beach	Wisconsin Central	Inst Traf. Monitor Cameras											20,000	20,000
08-	08	Winfield	UP RR /Metra	New Ped Underpass											852,000	852,000
Total						0	0	0	0	0	0	0	0	0	1,295,316	1,295,316

Economic Development Program

ID	Yr	Rte/Street	Limits	Work Type	FAI	NHS	HBRRP	STP	STP-TE	STPHS/RR	CMAQ	Other Fed	Match Funds (1)	Funds	Total
Commitments															
WL 12-	08	Wilmington	Kankakee River Dr (2100 Ft) @ Ill 53	Recon/LT Ln										1,377,781	1,377,781
Obligations															
WL 12-	08	Elwood	E Access Rd (Park-Ill 53)	Const										138,537	138,537
Total					0	0	0	0	0	0	0	0	0	138,537	138,537

Truck Route Program / Economic Development Program

09-	08	Ill 56	@ Kirk Rd / Farnworth Rd											88,000	88,000
09-	08	Kirk Rd	@ Ill 38											55,000	55,000
12-	08	Elwood	E Access Rd (Park-Ill 53)											30,000	30,000
Total					0	0	0	0	0	0	0	0	0	173,000	173,000

CREATE (Chicago Region Environment & Transportation Efficiency Program)

CH 01-07-0001	08	Chicago	Various Locations (Create Projs)	Land Acq	0							1,075,000	0	0	1,075,000
NC 04-05-0002	08	UP RR	Project B-3 (Melrose Connection)	Track Const.	0							3,670,665	917,666	0	4,588,331
CH 01-05-0011	08	BNSF RR	Project - WA-5-BNSF-TSX-002-A-BD	Track Const.	0							1,211,493	302,873	0	1,514,366
CE 04-05-0002	08	BOCT RR	Project B-6 Plan #6-BOCT TSX-001-Z Grading Work		0							1,884,834	471,209	0	2,356,043
NC 04-05-0002	08	UP RR	Project B-3 Plan #B3 UP-XXB-003-A-EBrg Const.		0							2,324,694	581,173	0	2,905,867
CH 01-05-0007	08	Create P-5	Archer Ave @ Western Ave	Land Acq	0							860,000	0	415,000	1,275,000
Total					0	0	0	0	0	0	0	11,026,686	2,272,921	415,000	13,714,607

Section III

RTA Service Board Project Summaries for Transit Grants

Northeastern Illinois Transit Investment Summary

	Sect 5307	Sect 5309 (Rail)	Disc Bus	New Starts	CMAQ	JARC	Other Federal (1)	Federal Subt.	Match Funding	Local	State	Total
CTA	132,287,951	92,465,013	0	39,200,000	3,338,750	3,200,259	12,632,600	283,124,573	13,834,947	0	0	296,959,520
Metra	65,239,235	66,600,932	3,798,366	0	0	0	5,000,000	140,638,533	23,510,042	7,150,958	0	171,299,533
Pace	28,999,660	0	0	0	748,100	1,082,900	1,627,034	32,457,694	2,268,159	3,448,810	0	38,174,663
Chicago DOT (2)	0	0	0	0	2,400,000	0	0	2,400,000	600,000	0	0	3,000,000
RTA	0	0	0	0	0	0	0	0	0	0	0	0
IDOT - DIPT	0	0	0	0	0	0	0	0	0	0	0	0
Subt.	226,526,846	159,065,945	3,798,366	39,200,000	6,486,850	4,283,159	19,259,634	458,620,800	40,213,148	10,599,768	0	509,433,716
Chicago DOT	0	0	0	0	0	0	0	0	0	0	0	0
RTA (3)	0	0	0	0	0	0	0	0	0	0	0	0
Council of Mayors (3)	0	0	0	0	161,707	0	629,022	790,729	250,102	0	0	1,040,831
Subt.	0	0	0	0	161,707	0	629,022	790,729	250,102	0	0	1,040,831
Op. GreenLight	0	0	0	0	0	0	0	0	0	0	0	0
Ill Comm Comm	0	0	0	0	0	0	0	0	0	0	952,000	952,000
Subt.	0	0	0	0	0	0	0	0	0	0	952,000	952,000
Total	226,526,846	159,065,945	3,798,366	39,200,000	6,648,557	4,283,159	19,888,656	459,411,529	40,463,250	10,599,768	952,000	511,426,547

Summary of Tollway Credits

CTA	57,687,646
Metra	10,399,592
Pace	7,249,915
IDOT - DIPT	0
Total	75,337,153

Notes: 1- FTA New Freedom Fund, Sect 5310 (Elderly & Disability Program), Homeland Security.
 2- CMAQ project funding implemented through FTA.
 3- CMAQ and STP project funding implemented through FHWA.

Northeastern Illinois Federal Transit Summary

Pace - Suburban Bus Board

		IL90-X583	Sect 5307		Federal	Match	Total	
17-94-0024	08	Pace	HP 3000 Computer System Replacement		3,900,000	0	3,900,000	****
17-94-0027	08	Pace	Improvements to Garages / Facilities		1,923,660	0	1,923,660	****
17-97-0002	08	Pace	Bus Overhaul / Maintenance Expense		15,788,543	0	15,788,543	****
17-02-0200	08	Pace	Capital Cost of Contracting		7,087,457	0	7,087,457	****
17-94-0022	08	Pace	Project Administration		300,000	0	300,000	****
				Total	28,999,660	0	28,999,660	
		IL57-X004 - 08	New Freedom Grant					
17-06-0004	08	Pace	Ride in Kane - Operating Assistance		1,305,434	1,305,434	2,610,868	
17-06-0004	08	Pace	Ride in Kane - Mobility Management		321,600	80,400	402,000	
				Total	1,627,034	1,385,834	3,012,868	
		IL37-X002	JARC					
17-06-0004	08	Pace	South Suburban Express Bus Service		310,000	310,000	620,000	
17-04-0301	08	Pace	Ride in Kane - Operating Assistance		256,100	256,100	512,200	
17-04-0301	08	Pace	Ride in Kane - Support Equipment		516,800	129,200	646,000	
				Total	1,082,900	695,300	1,778,200	
		IL-90-X539	CMAQ					
17-06-0001	08	Pace	Bus Route 747 - Operating Assistance		748,100	187,025	935,125	
				Total	748,100	187,025	935,125	
		RTA - SBD-2006						
17-94-0009	08	Pace	Paratransit Vehicles (46)	Purchase	0	3,448,810	3,448,810	
				Total	0	3,448,810	3,448,810	
				Pace Grand Total	32,457,694	5,716,969	38,174,663	

**** - indicates Tollway Credits; total credits taken - \$7,249,915

Chicago Transit Authority

				Federal	Match	Total	
IL90-X603 Sect 5307 TRC							
16-00-0004	08	CTA	Perform Mid-Life Bus Overhaul	9,000,000	0	9,000,000	****
16-00-0006	08	CTA	Perform Rail Car Overhaul & Mid-Life Rehabilitation	100,000	0	100,000	****
16-03-0014	08	CTA	Improve Facilities - Office Building (Principal)	1,790,000	0	1,790,000	****
16-03-0014	08	CTA	Improve Facilities - Office Building (Interest)	4,383,837	0	4,383,837	****
16-03-0014	08	CTA	Improve Facilities - Canopies / Signage / Water	2,756,259	0	2,756,259	****
16-03-0011	08	CTA	Implement Security & Communications - Bus Tracker	17,050,000	0	17,050,000	****
16-03-0014	08	CTA	CTA Bond Repayment, Principal (I)	20,250,000	0	20,250,000	****
16-03-0014	08	CTA	CTA Bond Repayment, Interest Costs (I)	10,084,000	0	10,084,000	****
16-03-0014	08	CTA	Replace Buses New Flyer Op 4 (Lease Payment - Principle)	8,949,118	0	8,949,118	****
16-03-0014	08	CTA	Replace Buses New Flyer Op 4 (Lease Payment - Interest)	6,461,925	0	6,461,925	****
16-03-0014	08	CTA	Replace Buses (Lease Payment- Interest)	6,571,902	0	6,571,902	****
16-98-0015	08	CTA	Infratructure Safety & Renewal Program - Ravenswood NML	5,110,995	0	5,110,995	****
16-03-0014	08	CTA	Replace Buses (Lease Payment- Interest)	5,470,611	0	5,470,611	****
16-00-0030	08	CTA	Replace Signal System - DCK	10,321,691	0	10,321,691	****
16-03-0014	08	CTA	Bond Repayment, Principal (II)	8,465,000	0	8,465,000	****
16-03-0014	08	CTA	Bond Repayment, Interest Costs (II)	12,897,613	0	12,897,613	****
16-03-0014	08	CTA	Bond Repayment, Principal (IV)	2,625,000	0	2,625,000	****

				Total	132,287,951	0	132,287,951
 IL05-X057 Sect 5309 Rail TRC							
16-01-0009	08	CTA	Perform Rail Car Overhaul & Mid-Life Rehabilitation	9,224,976	0	9,224,976	****
16-00-0030	08	CTA	Replace Signal System - DCK	38,629,396	0	38,629,396	****
16-00-0030	08	CTA	Replace Signal System - DCK - Loop	11,417,114	0	11,417,114	****
16-03-0011	08	CTA	Implement Security & Communications - Brown Line	7,000,000	0	7,000,000	****
16-98-0015	08	CTA	Infratructure Safety & Renewal Program	5,875,982	0	5,875,982	****
16-98-0015	08	CTA	Infratructure Safety & Renewal Program	5,954,237	0	5,954,237	****
16-03-0014	08	CTA	Bond Repayment, Principal (III)	7,706,345	0	7,706,345	****
16-03-0014	08	CTA	Bond Repayment, Interest Costs (III)	6,656,963	0	6,656,963	****

				Total	92,465,013	0	92,465,013
 IL03-0224 Sect 5309 New Starts							
16-94-0044	08	CTA	Expand Capacity - Brown Line (New Start)	39,200,000	9,800,000	49,000,000	

				Total	39,200,000	9,800,000	49,000,000
 IL04-0028 Sect 5309 (RAIL TRC)							
16-08-0009	08	CTA	Alternatives Analysis - Circle Line	3,841,600	0	3,841,600	****
16-08-0010	08	CTA	Alternatives Analysis - Red Line Extension	588,000	0	588,000	****
16-08-0011	08	CTA	Alternatives Analysis - Orange Line Extension	490,000	0	490,000	****
16-08-0012	08	CTA	Alternatives Analysis - Yellow Line Extension	588,000	0	588,000	****

				Total	5,507,600	0	5,507,600

Chicago Transit Authority

				Federal	Match	Total	
IL90-X603 Sect 5307 TRC							
16-00-0004	08	CTA	Perform Mid-Life Bus Overhaul	9,000,000	0	9,000,000	****
16-00-0006	08	CTA	Perform Rail Car Overhaul & Mid-Life Rehabilitation	100,000	0	100,000	****
16-03-0014	08	CTA	Improve Facilities - Office Building (Principal)	1,790,000	0	1,790,000	****
16-03-0014	08	CTA	Improve Facilities - Office Building (Interest)	4,383,837	0	4,383,837	****
16-03-0014	08	CTA	Improve Facilities - Canopies / Signage / Water	2,756,259	0	2,756,259	****
16-03-0011	08	CTA	Implement Security & Communications - Bus Tracker	17,050,000	0	17,050,000	****
16-03-0014	08	CTA	CTA Bond Repayment, Principal (I)	20,250,000	0	20,250,000	****
16-03-0014	08	CTA	CTA Bond Repayment, Interest Costs (I)	10,084,000	0	10,084,000	****
16-03-0014	08	CTA	Replace Buses New Flyer Op 4 (Lease Payment - Principle)	8,949,118	0	8,949,118	****
16-03-0014	08	CTA	Replace Buses New Flyer Op 4 (Lease Payment - Interest)	6,461,925	0	6,461,925	****
16-03-0014	08	CTA	Replace Buses (Lease Payment- Interest)	6,571,902	0	6,571,902	****
16-98-0015	08	CTA	Infratructure Safety & Renewal Program - Ravenswood NML	5,110,995	0	5,110,995	****
16-03-0014	08	CTA	Replace Buses (Lease Payment- Interest)	5,470,611	0	5,470,611	****
16-00-0030	08	CTA	Replace Signal System - DCK	10,321,691	0	10,321,691	****
16-03-0014	08	CTA	Bond Repayment, Principal (II)	8,465,000	0	8,465,000	****
16-03-0014	08	CTA	Bond Repayment, Interest Costs (II)	12,897,613	0	12,897,613	****
16-03-0014	08	CTA	Bond Repayment, Principal (IV)	2,625,000	0	2,625,000	****

				Total	132,287,951	0	132,287,951
 IL05-X057 Sect 5309 Rail TRC							
16-01-0009	08	CTA	Perform Rail Car Overhaul & Mid-Life Rehabilitation	9,224,976	0	9,224,976	****
16-00-0030	08	CTA	Replace Signal System - DCK	38,629,396	0	38,629,396	****
16-00-0030	08	CTA	Replace Signal System - DCK - Loop	11,417,114	0	11,417,114	****
16-03-0011	08	CTA	Implement Security & Communications - Brown Line	7,000,000	0	7,000,000	****
16-98-0015	08	CTA	Infratructure Safety & Renewal Program	5,875,982	0	5,875,982	****
16-98-0015	08	CTA	Infratructure Safety & Renewal Program	5,954,237	0	5,954,237	****
16-03-0014	08	CTA	Bond Repayment, Principal (III)	7,706,345	0	7,706,345	****
16-03-0014	08	CTA	Bond Repayment, Interest Costs (III)	6,656,963	0	6,656,963	****

				Total	92,465,013	0	92,465,013
 IL03-0224 Sect 5309 New Starts							
16-94-0044	08	CTA	Expand Capacity - Brown Line (New Start)	39,200,000	9,800,000	49,000,000	

				Total	39,200,000	9,800,000	49,000,000
 IL04-0028 Sect 5309 (RAIL TRC)							
16-08-0009	08	CTA	Alternatives Analysis - Circle Line	3,841,600	0	3,841,600	****
16-08-0010	08	CTA	Alternatives Analysis - Red Line Extension	588,000	0	588,000	****
16-08-0011	08	CTA	Alternatives Analysis - Orange Line Extension	490,000	0	490,000	****
16-08-0012	08	CTA	Alternatives Analysis - Yellow Line Extension	588,000	0	588,000	****

				Total	5,507,600	0	5,507,600

Chicago Transit Authority cont'd

				<u>Federal</u>	<u>Match</u>	<u>Total</u>
DHS / TSA						
16-03-0011	08	CTA	Implement Security & Communications Projects	7,125,000	0	7,125,000

				Total	7,125,000	0
						7,125,000
 IL37-X049 JARC						
16-08-0018	08	CTA	Route #53 South Pulaski Rd	255,307	255,307	510,614
16-08-0019	08	CTA	Route #18 16th / 18th Sts Mid Day Service	464,051	464,051	928,102
16-08-0017	08	CTA	New Clybourne St fixed Route Service	2,480,901	2,480,901	4,961,802

				Total	3,200,259	3,200,259
						6,400,518
 IL95-X008 CMAQ						
16-08-0001	08	CTA	High Barrier Gate Installations	1,000,000	250,000	1,250,000
16-08-0003	08	CTA	Bus Route Improvements	1,150,000	287,500	1,437,500
16-08-0002	08	CTA	Yellow Line Rail Weekend Service	378,750	94,688	473,438
16-06-0001	08	CTA	Bus Cold Start Devices	810,000	202,500	1,012,500

				Total	3,338,750	834,688
						4,173,438
 **** - indicates Tollway Credits; total credits taken - \$57,687,646						
				CTA Grand Total	283,124,573	13,834,947
						296,959,520

Metra - Northeastern Illinois Rail Corp.

				Federal	Match	Total
IL90-X593 Sect 5307						
18-08-3300	08	MWD	A 5 Interlocker, CCF	560,000	140,000	700,000
18-08-5101	08	MET	Station Signs	120,000	30,000	150,000
18-00-0242	08	RID	Bridges 18th to 55th Sts	2,000,000	500,000	2,500,000
18-08-5102	08	UPR	Des Plaines Station	2,400,000	600,000	3,000,000
18-98-0318	08	BNSF	Fiber Optic Cable	1,960,000	490,000	2,450,000
18-08-8100	08	MET	Capital Project Oversight	400,000	100,000	500,000
18-08-5101	08	MED	Station Upgrades	680,000	170,000	850,000
18-08-2500	08	MWD	Bridge Upgrades	800,000	200,000	1,000,000
18-08-3100	08	MWD	Coded TK L Forest-Rondout	240,000	60,000	300,000
18-08-3403	08	MED	SCADA Control Equipment	480,000	120,000	600,000
18-01-0374	08	MET	Clean Cab Radios	1,120,000	280,000	1,400,000
18-08-5101	08	BNSF	Stone Ave Station Rehab	400,000	100,000	500,000
18-08-5101	08	UPR	Winnetka Station	800,000	200,000	1,000,000
18-08-2101	08	MET	Right-of-Way Fencing	240,000	60,000	300,000
18-08-3100	08	UPR	Coded Track Circuits, N Line	640,000	160,000	800,000
18-08-3100	08	UPR	Signal system Enhancement	480,000	120,000	600,000
18-08-3404	08	MED	AC Transmission Lines	360,000	90,000	450,000
18-07-0567	08	MET	Parking Fee Collection Equipment	800,000	200,000	1,000,000
18-08-2101	08	MET	Rail Grinding	232,000	58,000	290,000
18-08-3400	08	BNSF	Signal Bridge Replacement	320,000	80,000	400,000
18-08-3400	08	MED	Rectifier Replacement	640,000	160,000	800,000
18-08-3400	08	MET	Wayside Power Improvement	320,000	80,000	400,000
18-08-3403	08	UPR	Electric Service Upgrades	80,000	20,000	100,000
18-08-3403	08	MET	Communications Equipment	160,000	40,000	200,000
19-08-5101	08	MET	ADA Platform Renewal	3,760,000	940,000	4,700,000
18-08-4500	08	MET	ROW Maintenance Equipment	3,080,000	770,000	3,850,000
18-08-8200	08	MET	Capital Project Security	320,000	80,000	400,000
18-08-8200	08	MET	Infrastructure Engineering	3,000,000	750,000	3,750,000
18-08-8100	08	MET	Project Administration	240,000	60,000	300,000
18-08-8200	08	MET	Contingencies	807,235	201,809	1,009,044
				<hr/>		
Total				27,439,235	6,859,809	34,299,044
IL04-0001 Sect 5309 (C) Federal Earmarks						
18-08-8200	08	UPR W-Line	Geneva Station Parking	869,440	0	869,440 ****
	08	RID	35th St Station	1,086,800	0	1,086,800 ****
	08	MET	Kennedy-King Feasibility Study	65,208	0	65,208 ****
	08	RID	80th Ave Station	173,888	0	173,888 ****
	08	RID	Joliet Station Parking	624,910	0	624,910 ****
	08	MET	St Charles Parking Structure	978,120	0	978,120 ****
				<hr/>		
Total				3,798,366	0	3,798,366

Metra - Northeastern Illinois Rail Corp. cont'd

IL05-0053			5309 (Fixed Guideway)	Federal	Match	Total
18-97-0202	08	BNSF	Belmont Rd Grade Separation	5,360,000	1,340,000	6,700,000
18-96-0082	08	RID	Gresham Interlocker, CCF	4,800,000	1,200,000	6,000,000
18-98-0315	08	UPR	Lake St Interlocker	2,400,000	600,000	3,000,000
18-00-0401	08	BNSF	14th St Yard Upgrades	400,000	100,000	500,000
18-97-0210	08	RID	Halsted St Bridge (# 96)	3,280,000	820,000	4,100,000
18-97-0252	08	MED	75th & 79th St Bridges	2,400,000	600,000	3,000,000
18-08-4200	08	RID	47th St Yard Improvements	400,000	100,000	500,000
18-08-4200	08	MWD W Line	Western Ave Yard Improvements	400,000	100,000	500,000
18-08-4200	08	UPR	California Ave & M19A Upgrades	400,000	100,000	500,000
18-08-2101	08	MWD	Rail Renewal	1,408,000	352,000	1,760,000
18-08-2701	08	MET	Retaining Wall Rehab	1,200,000	300,000	1,500,000
18-08-2701	08	UPR	Retaining Wall Rehab	1,200,000	300,000	1,500,000
18-07-0381	08	UPR	Switch Heaters	160,000	40,000	200,000
18-06-0426	08	MET	Fire Code Compliance	1,760,000	440,000	2,200,000
18-07-0426	08	UPR	Lake St Crew Facility	720,000	180,000	900,000
18-08-2101	08	BNSF	Ties, Ballast, Switch Heaters	760,000	190,000	950,000
18-08-2101	08	UPR	Ties & Ballast	2,800,000	700,000	3,500,000
18-08-2201	08	MET	Crossings (Road & Track)	2,400,000	600,000	3,000,000
18-08-2101	08	BNSF	Rail & Switches	400,000	100,000	500,000
18-08-2101	08	UPR	Universal Control Points	2,160,000	540,000	2,700,000
18-08-2101	08	UPR	Station Area Development (R 6.30)	4,160,000	1,040,000	5,200,000
18-08-2101	08	UPR	Rail Renewal	2,800,000	700,000	3,500,000
18-08-2500	08	BNSF	Bridge Improvements	1,080,000	270,000	1,350,000
18-08-2500	08	MWD	Golf Rd Bridge (A-82.5)	3,600,000	900,000	4,500,000
18-08-2500	08	UPR	Bridge Upgrades	160,000	40,000	200,000
18-08-2701	08	BNSF	Retaining Wall Rehab	320,000	80,000	400,000
18-08-2700	08	MED	Structural Upgrades	2,400,000	600,000	3,000,000
18-08-2700	08	MED	Catenary Structure Rehab	600,000	150,000	750,000
18-08-3400	08	MED	Section Insulators	400,000	100,000	500,000
18-08-3403	08	MET	Systems Replacement Equipment	400,000	100,000	500,000
18-08-4200	08	MWD	Fox lake Yard Improvements	400,000	100,000	500,000
18-08-4200	08	NCS	Antioch Yard	800,000	200,000	1,000,000
18-08-4200	08	MED	Substation Upgrades	800,000	200,000	1,000,000
18-08-4400	08	MET	547 Code compliance	800,000	200,000	1,000,000
18-08-4301	08	MET	Consolidated Signal Facility	3,200,000	800,000	4,000,000
18-08-4301	08	UPR	Des Plaines Crew Facility	480,000	120,000	600,000
18-08-4200	08	MET	Fueling Facility Improvements	2,000,000	500,000	2,500,000
18-08-4400	08	RID	La Salle St Station Improveemnts	2,080,000	520,000	2,600,000
18-08-8200	08	MET	Infrastructure Engineering	4,200,000	1,050,000	5,250,000
18-08-8100	08	MET	Project Administration	320,000	80,000	400,000
18-08-8200	08	MET	Contingencies	792,932	198,233	991,165

Metra - Northeastern Illinois Rail Corp. cont'd

IL90-X604

Sect 5307 (Urban Formula)

				Federal	Match	Total	
18-08-1903	08	MET	MTCE Tracking System	2,000,000	0	2,000,000	****
18-97-0151	08	MET	Car Rehab (MWD)	2,600,000	0	2,600,000	****
18-97-0152	08	MET	Parking Fee Collection EquipmentCar Rehab (BNSF)	5,000,000	0	5,000,000	****
18-08-1301	08	MED	Traction Motors - MU Cars	750,000	0	750,000	****
18-06-0191	08	MET	Loco & Commuter Car Enhancements	4,800,000	0	4,800,000	****
18-08-2101	08	MED	In-Track Welding	1,000,000	0	1,000,000	****
18-08-1301	08	MET	Traction Motors - Locomotives	900,000	0	900,000	****
18-08-1500	08	MET	Car Rehab (Extend, MWD)	6,950,000	0	6,950,000	****
18-08-1500	08	MET	Ties & Ballast	4,500,000	0	4,500,000	****
18-08-2101	08	MED	Ties, Ballast & Crossings	2,000,000	0	2,000,000	****
18-08-2101	08	BNSF	Track Panels at Stations	600,000	0	600,000	****
18-08-2101	08	RID	Ties & Ballast	5,500,000	0	5,500,000	****
18-08-2101	08	MET	New Rail Inspection	100,000	0	100,000	****
18-08-2101	08	MWD	Track Resurfacing	200,000	0	200,000	****
18-08-2101	08	SWS	Track Resurfacing	200,000	0	200,000	****
18-08-2101	08	UPR	Track Undercutting @ Stations	500,000	0	500,000	****
18-08-2101	08	MET	Right-of-Way Improvements	200,000	0	200,000	****

Subt. 37,800,000 0 37,800,000

					Local	Total	
18-08-6400	08	MET	Material Handling Additive		1,500,000	1,500,000	
18-01-0152	08	MET	Car & Locomotive Improvements		375,000	375,000	
18-02-0121	08	MET	Locomotive Air Conditioning & Misc Imps		50,000	50,000	
18-03-0181	08	MET	Air Brake Rebuilds		3,500,000	3,500,000	
18-03-0181	08	MET	Car Battery Replacement		650,000	650,000	
18-08-2101	08	MWD	Rail Renewal		240,000	240,000	
18-08-3403	08	MET	Systems Replacement Equipment		500,000	500,000	
18-08-8200	08	MET	Contingencies		335,958	335,958	

Subt 0 7,150,958 7,150,958

18-08-6600	08	MET	HMA / TSA Homeland Security	5,000,000	0	5,000,000	
------------	----	-----	--------------------------------	-----------	---	-----------	--

Subt 5,000,000 0 5,000,000

Notes: **** indicates projects using tollway credits; Toll Credits Taken \$10,399,592.

Metra Total 140,638,533 30,661,000 171,299,533

Summary Table of Service Board Grants

			Federal	Match / Local	Total
BNSF	Burlington Northern Santa Fe				
MWD	Milwaukee District				
MWD N - Line	Milwaukee District				
MWD W - Line	Milwaukee District	Pace	31,709,594	2,081,134	33,790,728
MED	Metra Electric District	CTA	272,660,823	13,000,259	285,661,082
MED - Blue Isl	Metra Electric District	Metra	135,638,533	23,510,042	159,148,575
MED - So Chicago	Metra Electric District	IDOT - DIPT	0	0	0
UPR N - Line	Union Pacific				
UPR - NW Line	Union Pacific				
UPR - W Line	Union Pacific				
RID	Rock Island District				
SWS	Southwest Service	Pace	748,100	187,025	935,125
HC	Heritage Corridor (ICG RR)	CTA	3,338,750	834,688	4,173,438
NCS	North Central Service	Metra	0	0	0
CSS&SB	South Shore	RTA	0	0	0
MET	Metra				
		FTA Total	<u>440,008,950</u>	<u>38,591,435</u>	<u>478,600,385</u>
		Title I Fund Summary			
		Pace	748,100	187,025	935,125
		CTA	3,338,750	834,688	4,173,438
		Metra	0	0	0
		RTA	0	0	0
		Title I Total	<u>4,086,850</u>	<u>1,021,713</u>	<u>5,108,563</u>
		Toll Credits			
CTA - toll credits taken	57,687,646	Pace	0	3,448,810	3,448,810
Metra - toll credits taken	10,399,592	CTA	0	0	0
Pace - toll credits taken	7,249,915	Metra	0	7,150,958	7,150,958
IDOT- DIPT	0	IDOT - DIPT	0	0	0
Summary	<u>75,337,153</u>	Summary Non-Federal Total	<u>0</u>	<u>10,599,768</u>	<u>10,599,768</u>
		Grand Total	444,095,800	50,212,916	494,308,716

Appendices

Appendix 1 – State Funding for Local Projects

Appendix 2 – Illinois State Toll Highway Authority Project Awards

Appendix 3- Northeastern Illinois Investments in Bikeways and Pedestrian Facilities

Appendix I

Illinois DOT Participation in Local Projects

ID	Yr	Rte/Street	Limits	Work Type	FAI	FAP NHS	HBRRP	STP	STP-TE	STPHS/RR	CMAQ	Other Fed	Match Funds	State Funds	Total
01-	08	I-90 (Kennedy)	@ Lawrence Ave	Brg Deck / Rehab										9,273,000	9,273,000
01-	08	I-90 (Kennedy)	@ Lawrence Ave	Engr III										928,000	928,000
	08	I-90/94 (Dan Ryan)	@ Root St	Brg Repl										4,850,000	4,850,000
01-	08	US 41 (Lake Shore Dr)	Foster to Ill 19 (Irving Pk)	Patching/Brg Repr										1,000,000	1,000,000
01-	08	Ill 19 (Irving Pk)	@ Chicago River	Engr I										600,000	600,000
01-	08	Torrence Ave	@ Calumet River	Engr II										1,500,000	1,500,000
01-	08	Various Locs	Citywide Arterial Sts #39 North	RS										102,000	102,000
01-	08	Various Locs	Citywide Arterial Sts #39 North	Engr III										876,000	876,000
01-	08	Various Locs	Citywide Arterial Sts #40 Central	RS										301,000	301,000
01-	08	Various Locs	Citywide Arterial Sts #40 Central	Engr III										200,000	200,000
01-	08	Various Locs	Citywide Arterial Sts #41 South	RS										600,000	600,000
01-	08	Various Locs	Citywide Arterial Sts #41 South	Engr III										100,000	100,000
01-	08	Various Locs	Citywide Arterial Sts #42 Far South	RS										500,000	500,000
01-	08	Various Locs	Citywide Arterial Sts #42 Far South	Engr III										100,000	100,000
01-	08	Various Locs	Traffic Signal Replacement	Sig Repl										580,000	580,000
01-	08	Various Locs	Citywide 07 Brg Painting	Brg Painting										2,500,000	2,500,000
01-	08	Various Locs	Citywide 07 Brg Painting	Engr III										1,120,000	1,120,000
01-	08	Various Locs	Citywide Arterial Sts #44 Central	RS										180,000	180,000
01-	08	Various Locs	Citywide Arterial Sts #44 Central	Engr III										400,000	400,000
01-	08	Various Locs	Citywide Arterial Sts #45	RS										300,000	300,000
01-	08	Various Locs	Citywide Arterial Sts #45	Engr III										400,000	400,000
01-	08	Various Locs	Citywide Arterial Sts #46 Far South	RS										300,000	300,000
01-	08	Various Locs	Citywide Arterial Sts #46 Far South	Engr III										400,000	400,000
01-	08	Various Locs	Citywide Trasff Sig Mod	Sig Mods										300,000	300,000
01-	08	Various Locs	Citywide Brg Painting Contract B	Brg Painting										400,000	400,000
01-	08	Various Locs	Citywide Brg Painting Contract B	Engr III										150,000	150,000
														100,000	100,000
				Subt.		0	0	0	0	0	0	0	0	28,060,000	28,060,000

Appendix I cont'd

ID	Yr	Rte/Street	Limits	Work Type	FAI	FAP NHS	HBRRP	STP	STP-TE	STPHS/RR	CMAQ	Other Fed	Match Funds	State Funds	Total
LK 10-	08	Kelsey Rd	@ Flint Creek	Engr III										37,699	37,699
KA 09-	08	Keslinger Rd	@ Welsh Creek	land Acq										60,000	60,000
Lk 10-	08	Genessee St	Over Waukegan River	Engr I										61,720	61,720
WL 12-	08	Cedar Rd	@ Hickory Creek	Engr II										75,166	75,166
KA 09-	08	Damisch Rd	@ Tyler Creek	Engr I										96,000	96,000
KA 09-	08	Big Timber Rd	@ Tyler Creek	Engr II										260,000	260,000
NW 03-	08	Arlington Pk Dr	Commuter Dr In	Engr										45,115	45,115
NC 04-	08	Ill 64 (North Ave)	Riverwoods Dr to Thatcher Ave	Bikeway										39,600	39,600
SO 10-	08	Ill 43 (Harlem Ave)	175th to Hicory St	Engr II										37,500	37,500
LK 10-	08	US 45	Hawthorn Bl to Hickory St (S/W	Engr II										42,400	42,400
LK 10-	08	Deerfield Rd	I-94 to Park	Engr										19,495	19,495
LK 10-	08	Mill Rd	Eggering Dr to Mary Jane Ln	Engr										44,800	44,800
KA 09-	08	New York St	Farnsworth Ave to Ill 31 (Lake	Engr										47,840	47,840
LKA 09-	08	Kirk Rd	@ Ill 38	Int Imp										54,600	54,600
KA 09-	08	Ill 56	@ Kirk Rd	Int Imp										87,900	87,900
SO 07-	08	Promenade Way	US 30 to Cicero Ave	Reconst										490,000	490,000
SO 07-	08	Promenade Way	US 30 to Cicero Ave	Engr II										10,000	10,000
DP 08-	08	Salt Creek Greenway	Du Page Co FPD	Engr										25,153	25,153
MC 11-	08	Walk-Up Crystal Lake Rd	Ill 1767 to Bull Valley Rd	Engr										2,998,320	2,998,320
LK 10-	08	Ill 43 (Waukegan Rd)	@ Voltz Rd	Int Imp										550,000	550,000
NC 04-	08	Oak Pk/Marion St	South Bl to North Bl	Engr										76,284	76,284
MC 11-	08	Three Oaks Rd	Cary PD Vary Locs	Engr										43,440	43,440
NW 04-	08	Ill 43 (Harlem Ave)	Main St to Dempster St	Engr II										26,986	26,986
				Subt.		0	0	0	0	0	0	0	0	5,230,018	5,230,018
				Total		0	0	0	0	0	0	0	0	33,290,018	33,290,018

Appendix II

Illinois State Toll Highway Authority Project Awards (FFY 2008)

ID	Yr	Rte/Street	Limits	Work Type	FAI	FAP NHS	HBRRP	STP	STP-TE	STPHS/RR	CMAQ	Other Fed	Match Funds	State Funds	Total
10-97-0040	08	Tri-State Tollway	Balmoral Ave to Russel Rd	CCTV & RTMS Inst										3,183,968	3,183,968
10-97-0040	08	Tri-State Tollway	Ramp J & CTA Brg	Brg Rehab										1,485,146	1,485,146
10-97-0040	08	Tri-State Tollway	O'Plaine Rd & Ill 132 & Ill 173	Brg Recon & Rehab										16,973,805	16,973,805
10-97-0040	08	Tri-State Tollway	Devon to DesPlaines River (SB)	Rdway Wdn & Brg Recon										38,692,729	38,692,729
10-97-0040	08	Tri-State Tollway	Balmoral Ave to Devon Ave (SB)	Rdway Wdn & Brg Recon										24,955,331	24,955,331
06-97-0032	08	Tri-State Tollway	MP 17.56 to 95th St (SB)	Rdway Wdn & Brg Recon										10,407,640	10,407,640
06-97-0032	08	Tri-State Tollway	MP 15.53 to MP 18.07 (SB)	Rdway Wdn & Brg Recon										29,099,999	29,099,999
06-97-0032	08	Tri-State Tollway	MP 11.13 to MP 15.53 (SB)	Rdway Wdn & Brg Recon										35,385,878	35,385,878
06-97-0032	08	Tri-State Tollway	MP 9.05 to MP 10.85 (SB)	Rdway Wdn & Brg Recon										22,339,949	22,339,949
06-97-0032	08	Tri-State Tollway	MP 6.11 to MP 9.05 (SB)	Rdway Wdn & Brg Recon										25,917,446	25,917,446
06-97-0032	08	Tri-State Tollway	MP 24.5 to MP 26.5	Brg Reprs										337,876	337,876
06-97-0032	08	Tri-State Tollway	MP 15.53 to MP 18.27 (NB)	Rdway & Brg Recon										33,332,128	33,332,128
06-97-0032	08	Tri-State Tollway	MP 11.13 to MP 15.53 (NB)	Rdway & Brg Recon										51,961,176	51,961,176
06-97-0032	08	Tri-State Tollway	MP 6.05 to MP 9.05 (NB)	Rdway & Brg Recon										25,949,898	25,949,898
06-97-0032	08	Tri-State Tollway	MP 6.11 to MP 9.05 (NB)	Rdway & Brg Recon										31,780,159	31,780,159
06-97-0032	08	Tri-State Tollway	MP 6.11 to MP 9.05 (NB)	Rdway & Brg Recon										31,780,159	31,780,159
	08	NW Toll (Adams)	MP 34.65 to MP 41.84	Cuvert Reprs										1,095,097	1,095,097
09-97-0024	08	I-88 (Reagan)	Finley Rd to Ill 83 (WB)	Rdway Reconst/Add Lns										39,872,433	39,872,433
09-	08	I-88 (Reagan)	Ill 25 to Mitchell Rd (Plaza 61)	Open Road tolling										11,299,468	11,299,468
	08	I-88 (Reagan)	MP 44.4 to MP 73.6	Brg Rehab										3,359,620	3,359,620
09-97-0024	08	I-88 (Reagan)	MP 92.6 to MP 119.3	Brg Rehab										824,383	824,383
	08	I-88 (Reagan)	MP 113 to MP 140	RS										1,131,016	1,131,016
08-08-12	08	I-355 (Veterans)	MP 15.9 to MP 19.4	Wdn /RS										48,587,067	48,587,067
12-	08	I-355 (Veterans)	MP 0.0 to MP 6.07	Lscaping										1,272,313	1,272,313
12-	08	I-355 (Veterans)	MP 6.07 to MP 13.27	Lscaping										1,640,683	1,640,683
12-	08	I-355 (Veterans)	MP 0.0 to MP 13.27 (Boughton Rd)	Completion Imps										1,934,494	1,934,494
13-	08	I-88 & I-90	Various Locs	Fencing										1,493,510	1,493,510
13-	08	I-355 & I-88	Various Locs	Pvt Reprs										3,554,947	3,554,947
13-	08	I-294 & I-90	Various Locs	Pvt Reprs										6,629,130	6,629,130
Total					0	0	0	0	0	0	0	0	0	474,497,289	474,497,289

Appendix III

Northeastern Illinois Investments in Bikeways and Pedestrian Facilities

TIP ID	Yr	Rte/Street	Limits	Work Type	Bikeway C/L Mileage	Pedway C/L Mileage	STP	STP-TE	STPHS/RR	CMAQ	Other Fed	Match Funds	State Funds	Total
01-	08	Chicago	I-90 (Kennedy) @ Long Ave	Ped Brg Remove									219,393	219,393
01-06-0001	08	Chicago	Solidarity Dr @ Lake Shore Dr	Ped Underpass			958,750					239,688		1,198,438 STPM-6000(205)
01-06-0001	08	Chicago	Solidarity Dr @ Lake Shore Dr	Engr III			320,000					80,000		400,000 STPM-6000(205)
01-06-0001	08	Chicago	Solidarity Dr @ Lake Shore Dr	Ped Underpass						8,672,000		1,563,128		10,235,128 M-CMM-6000(205)
01-06-0001	08	Chicago	Solidarity Dr @ Lake Shore Dr	Engr III						483,898		120,974		604,872 M-CMM-6000(205)
01-01-0013	08	Chicago	CTA Stations (Bike to Transit)	Misc						388,000		97,000		485,000 CMM-6000(122)
01-01-0013	08	Chicago	CTA Stations (Bike to Transit)	Engr III						12,000		3,000		15,000 CMM-6000(122)
01-01-0009	08	Chicago	Navy Pier Retrofit	Engr II						1,360,000		340,000		1,700,000 CMM-6000(
01-05-0001	08	Chicago	Safer Routes to School	Engr I & II						1,920,000		480,000		2,400,000 CMM-6000((255)
02-05-0002	08	Evanston	Lakefront Corridor (Lee to Clark)	Engr I				88,778				22,195		110,973 STPTE-D1(777)
03-06-0034	08	Plum Grove Rd	Thornwood Dr to 205th St	Engr I						12,530		15,663		15,663 CMM-8003(895)
03-08-0004	08	Arlington Pk Sta	Crawford to Country Club Dr	Engr I						45,115		11,279		56,394 CMM-8003(962)
03-06-0033	08	Des Plaines	Mt Prospect & Wolf Rds	Engr II						342,000		85,500		427,500 CMM-8003(795)
04-06-0032	08	Harwood Hgts	Gunnison/Montrose/Sayre/Oak Park	Signs/Bike Racks		2.00				67,118		9,152		76,270 CMM-8003(884)
04-06-0032	08	Harwood Hgts	Gunnison/Montrose/Sayre/Oak Park	Engr III						8,589		1,547		10,136 CMM-8003(884)
04-06-0034	08	Wolf Rd	@ Soffel Rd / Lake St-Lemoyne)	S/W		0.40				217,130		29,608		246,738 CMM-8003(783)
04-06-0033	08	Oak Park	Various Locs	Engr I						54,800		12,700		67,500 CMM-8003(843)
04-06-0004	08	Oak Park	Washington Bl (Lombard-Home Aves)	Engr I & II						31,883		7,971		39,854 CMM-8003(935)
05-	08	Western Springs	Spring Rock Park	Bikewy/Pkg							576,000	119,376		695,376 HPP-3466(01)
05-06-0003	08	Brookfield	Over Salt Creek	Ped Brg Repl						149,024		37,256		186,280 CMM-8003(673)
05-06-0003	08	Brookfield	Over Salt Creek	Engr III						11,982		2,996		14,978 CMM-8003(673)
06-06-0005	08	Lake Katherine	Lake Katherine Preserve-III 43	Bike Trail	0.15					53,531		13,383		66,914 CMM-8003(918)
06-04-0002	08	Palos Park	121st St (80th Ave-SW Hwy)	S/W		0.22				60,237		15,059		75,296 CMM-8003(634)
06-06-0061	08	Palos Hgts	Cal-Sag Multi-Use Trail	Engr I				339,952				84,988		424,940 STPTE-D1(769)
07-06-0058	08	Cook Co FPD	Thorn Creek Bike Trail	Engr II						377,530		94,383		471,913 CMM-8003(842)
07-06-0065	08	Oak Forest	@ Metra Station (S/W)	Engr II						13,294		3,324		16,618 CMM-7003(779)
08-05-0014	08	Washington St	@ 75th St	Int Imp/ Bike Trail			7,087,600					13,275,014		20,362,614 STPM-8003(985)
08-06-0014	8	Burr Ridge	83rd St (S Frontage Rd to County Ln)	S/W		1.50	225,000					85,942		310,942 STPM-8003(930)
08-02-0007	08	Downers Grove	Bikeway Implement	Signs/Striping	14.30					26,615		6,654		33,269 CMM-8003(327)
08-07-0013	08	Kunh Rd	Lies Rd to Great Western Trail	Engr / ROW						154,622		38,655		193,277 CMM-8003(948)
08-06-0002	08	Du Page Co.	Bike Rack Program	Engr						7,868		1,967		9,835 CMM-8003(762)
10-06-0067	08	Waukegan-N Chicago	Lake Front Bike Path	Engr II						88,000		22,000		110,000 CMM-9003(18)
10-06-0064	08	Mundelien	Lake St (Hawthorn Bl to Longwood Terr)	Engr I						41,173		10,293		51,466 CMM-80003(892)
11-06-0037	08	Cary PD	Community Trail Bikeway	Engr I				43,437				10,859		54,296 STPTE-D1(708)
Subt.					14.45	4.12	8,591,350	472,167	0	14,598,939	576,000	16,941,554	219,393	41,386,873

C/L = Center Line Miles

