



Chicago Metropolitan  
Agency for Planning

233 S. Wacker Drive, Suite 800  
Chicago, IL 60606

[www.cmap.illinois.gov](http://www.cmap.illinois.gov)

# Federal Fiscal Year 2005

## Regional Project Award and Obligation Report for Northeastern Illinois



July 2008

**Federal Fiscal Year 2005**  
Regional Project Award & Obligation Report  
For Northeastern Illinois

July 2008

Chicago Metropolitan Agency for Planning  
233 S. Wacker Drive  
Chicago, IL 60606

## Table of Contents

### Introduction

<b>Section I</b>	<b>Summary of Investments and Plan Implementation</b>	<b>Page</b>
	Table A Generalized Highway Investments by Area	5-6
	Table B Expressway System Investment	7
	Table C Expressway System Development	7
	Table D Strategic Regional Arterial System Investment	8
	Table E Transit System Development	9
	Table F Pedestrian and Bikeway Facilities Investment	10
	Table G Long Range Plan and Major Project Investment	11
	Map 1 Roadway Construction	12
	Map 2 Land Acquisition and Engineering	13
	Map 3 Transit Initiatives	14
<b>Section II</b>	<b>Area Project Summaries for Highway Awards</b>	
	Summary Table of Highway Expenditures	15
	Cook County	
	Chicago	16-17
	North Shore	18
	Northwest	19-20
	North Central	21
	Central	22
	Southwest	23
	South	24
	DuPage County	25
	Kane County	26
	Kendall / Grundy Counties	27
	Lake County	28-29
	Mc Henry County	30
	Will County	31-32
	Congestion Mitigation / Air Quality (CMAQ) - FTA Transfers	33
	Regional Areawide Projects	34
	Operation Green Light / Rail Crossing Improvements	35
	Grade Crossing Protection Fund (GCPF)	35
	Truck Route / Economic Development Program	35
<b>Section III</b>	<b>RTA Service Board Project Summaries for Transit Grants</b>	
	Summary Table of Transit Expenditures	36
	Pace - Suburban Bus Board	37
	CTA - Chicago Transit Authority	38-39
	Metra - Northeastern Illinois Rail Corporation	40-42
	JARC ( Job Access - Reverse Commute )	43
	Summary Table of Service Board Grants	43
<b>Appendix I</b>	State Funding for Local Projects	44
<b>Appendix II</b>	Illinois State Toll Highway Authority Project Awards	45

## Federal Fiscal Year 2005

### Regional Project Awards and Obligations Report For Northeastern Illinois

The following program listings summarize federal and non-federal projects funded during the federal fiscal year 2005. The highway project awards and obligations are based on reported low bids and information provided in the "For the Record", prepared by the Illinois Department of Transportation. Additional highway project data is obtained from program data monitored by CATS. This source information represents the major resource for documenting the local government investments utilizing federal funding. The highway project award costs presented in the Illinois DOT program section of the listings are used to estimate the federal shares for projects using federal funds. The federal shares are estimated and may not reflect actual final federal fund obligations. In cases where several federal fund sources were used, the federal share has been allocated to an appropriate fund category. The federal transit funds are from summary reports provided by the Service Boards (CTA, Metra and Pace). The summaries are from approved Federal Transit Administration (FTA) grants.

The FY 2005 fiscal year summary consists of three major sections. The first section includes a series of tables that summarize the overall expenditures documented in this report. Table A presents a generalized summary of investments for highways by area. The remaining tables present subsets of the fiscal year accomplishments in terms of major elements of the transportation system and investments to major components of the 2030 Regional Transportation Plan.

#### I. Overall Expenditures

Improvements to the transportation system are incremental in nature. Major project investments occur over a period of time. Major project investments for transit in fiscal year 2005 include:

- Continued double tracking and station improvements on the North Central Service;
- West Line extension on the Union Pacific to Elburn;
- Southwest Service extension to Manhattan continued;
- Reconstruction of the Douglas Branch of the Blue Line;
- Major rehabilitation on the Dan Ryan (Red Line);
- Major rehabilitation and station extensions on the Brown Line (Ravenswood);
- CTA rolling stock replacement program – including further payments by CTA for new buses;
- Pace rolling stock replacing buses, para-transit vehicles and vans.

Investments to the highway system are centered on the implementation of expressway rehabilitation and continued improvement to various corridors on the strategic regional arterial system (SRA). Engineering and construction projects include:

- Construction of I-355 from I-55 (Stevenson Expy.) to I-80
- Major rehabilitation work for I-80 (Kingery Expressway) and I-94 (Dan Ryan Expressway);
- Several SRA corridors have major engineering and construction projects for the fiscal year including Ill 22 (Half Day Rd.), Randall Rd. @ IL-64, Willow/Palatine Road. and US 30;

- Expressway investments to corridors contained in the Regional 2030 Plan included engineering and land acquisition. Investment was included for the Prairie Parkway and the Algonquin Bypass. A summary listing of the project investments are displayed in Table G.

Maps have been prepared to display the distribution of roadway projects being constructed and activities in project engineering and land acquisition; transit initiatives, including station and facility improvements, rail line improvements and service extensions. A final map displays the boundaries of the sub-regional Council of Mayors in northeastern Illinois.

#### I. Highway expenditures

The second section of the report includes the summary table of highway expenditures that details the distribution by area and summarizes other programs included as part of the total expenditures for the region. Each area summary includes the Illinois Department of Transportation accomplishments and a section for local government accomplishments. In addition, special program summaries are provided. The Congestion Mitigation and Air Quality improvement program transfers to the FTA are detailed, along with a summary of IDOT area-wide projects. Area-wide projects include funding for general engineering, maintenance items and safety projects such as roadway striping.

#### II. Transit Program Accomplishments

The third section of the report details the transit program accomplishments in the fiscal year for Federal Transit Administration (FTA) grants. The sources for the grant details are CTA, Metra and Pace. Included in this section is a summary table outlining the FTA funding and the FHWA funding transferred by CTA, Metra and Pace.

#### III. Appendix I and II

Appendix I provides a summary of state funding that has been granted to local government projects. The appendix also includes project funding from the IDOT program for Economic development and access road program

Appendix II provides a summary of Illinois State Toll Highway Authority Projects for the northeastern Illinois area.

**Table - A**  
**Generalized Highway Investment by Area**  
 (All Costs are in total dollars)  
**Illinois DOT Project Awards**

	C/L Miles	Total	Chicago	North Shore	Northwest	North Central	Central	Southwest	South	DuPage	Kane	Lake	McHenry	Will
Add Lanes	18.74	151,800,640							67,669,348	8,145,820		64,142,648		11,842,824
Reconstruct	9.51	32,412,590		2,564,500						24,908,371				4,939,719
Resurface	58.21	39,367,248	12,376,004	978,974	14,554,602	2,099,161	1,592,763	4,082,511	679,073	574,646	605,745	1,448,955	118,323	256,491
Exway Rehab ( 1 )	13.33	201,872,802	166,215,381						35,657,421					
Resurf / Sigs	0.76	2,444,298												2,444,298
Surface Maint. ( 2 )	93.86	1,593,426		370,552							611,779	298,730	185,737	126,628
<b>Subt.</b>	<b>194.41</b>	<b>429,491,004</b>	<b>178,591,385</b>	<b>3,914,026</b>	<b>14,554,602</b>	<b>2,099,161</b>	<b>1,592,763</b>	<b>4,082,511</b>	<b>104,005,842</b>	<b>33,628,837</b>	<b>1,217,524</b>	<b>65,890,333</b>	<b>304,060</b>	<b>19,609,960</b>
Intersections		836,896								273,811	179,085	384,000		
Interchanges ( 3 )		27,614,268												27,614,268
Signal Interconnects		2,979,575		249,694	1,088,361	540,500			487,468		338,023	275,529		
Signals		350,000	350,000											
Lighting		3,769,071			3,769,071									
Misc.		969,391		59,877	500,000	184,129						225,385		
Safety Imps		60,000						55,000						5,000
Landscaping		4,000,000						4,000,000						
Shoulders		331,256		331,256										
Bridges		29,871,880	5,565,274		14,810,190	616,371	94,710		59,417	371,593	162,278	170,544	5,366,400	2,655,103
Drainage		0												
Bikeways/Sidwalks	1.63	386,000				316,000						70,000		
<b>Subt.</b>	<b>1.63</b>	<b>71,168,337</b>	<b>5,915,274</b>	<b>640,827</b>	<b>20,167,622</b>	<b>1,657,000</b>	<b>94,710</b>	<b>4,055,000</b>	<b>546,885</b>	<b>645,404</b>	<b>679,386</b>	<b>1,125,458</b>	<b>5,366,400</b>	<b>30,274,371</b>
Engineering		38,276,899	12,936,899	277,210	1,208,009		288,207	2,457,515	16,237,688	799,999	256,000	1,567,984	659,006	1,588,382
Engr. Bikewy / Ped.		0												
Land Acquisition		32,941,884	204,342		365,822	504,139		608,239	468,875	7,360,912	6,604,879	12,947,767	125,069	3,751,840
<b>Subt.</b>	<b>0.00</b>	<b>71,218,783</b>	<b>13,141,241</b>	<b>277,210</b>	<b>1,573,831</b>	<b>504,139</b>	<b>288,207</b>	<b>3,065,754</b>	<b>16,706,563</b>	<b>8,160,911</b>	<b>6,860,879</b>	<b>14,515,751</b>	<b>784,075</b>	<b>5,340,222</b>
<b>IDOT Total</b>	<b>194.41</b>	<b>571,878,124</b>	<b>197,647,900</b>	<b>4,832,063</b>	<b>36,296,055</b>	<b>4,260,300</b>	<b>1,975,680</b>	<b>11,203,265</b>	<b>121,259,290</b>	<b>42,435,152</b>	<b>8,757,789</b>	<b>81,531,542</b>	<b>6,454,535</b>	<b>55,224,553</b>

Notes:  
 1 - Expressway Rehab. - I-90 / 94 ( Dan Ryan ), I-80 / 94 ( Kingery Hwy.).  
 2 - Surface Maint. - Intermittent resurfacing, pavement patching, crack & joint repairs.  
 3 - Interchanges - FAI-55 @ Ill 53; FAI - 80 @ FAI - 55.  
 4 - C/L - Center Line Miles

**Table - A ( Continued )**  
**Generalized Highway Investment by Area**  
 (All Costs are in total dollars)  
**Local Government Project Awards**

	C/L Miles	Total	Chicago	North Shore	Northwest	North Central	Central	Southwest	South	DuPage	Kane	Lake	McHenry	Will
Add Lanes	0.78	6,641,000			6,641,000									
Reconstruct	6.81	29,174,172	19,679,534		3,317,682					3,319,500		1,304,456		1,553,000
Resurface	9.44	7,867,476					1,017,648	3,723,988	808,741	1,847,695	469,404			
Resurf / Sigs	0.76	2,102,000												2,102,000
Surface Maint.	0.99	191,642							191,642					
<b>Subt.</b>	<b>18.78</b>	<b>45,976,290</b>	<b>19,679,534</b>	<b>0</b>	<b>9,958,682</b>	<b>0</b>	<b>1,017,648</b>	<b>3,723,988</b>	<b>1,000,383</b>	<b>5,167,195</b>	<b>469,404</b>	<b>1,304,456</b>	<b>0</b>	<b>3,655,000</b>
Intersections		35,084,904	12,018,346		2,752,115					919,725	8,927,711	8,460,007	2,007,000	
Signal Interconnects		8,406,118	7,216,315		0	254,823				276,932	658,048			
Signals		195,179	195,179											
Lighting		303,619			45,615			258,004						
Misc.		0												
Landscaping		0												
Bridges		17,638,778	3,580,000	2,331,134	2,581,552						3,653,584	5,177,580		314,928
Bikeways/Sidwalks	24.93	7,549,869		179,595	695,000		1,867,056		1,067,567	3,740,651				
Signing		179,675								179,675				
Marketing/ Ops		802,859	802,859											
<b>Subt.</b>	<b>24.93</b>	<b>70,161,001</b>	<b>23,812,699</b>	<b>2,510,729</b>	<b>6,074,282</b>	<b>254,823</b>	<b>1,867,056</b>	<b>258,004</b>	<b>1,067,567</b>	<b>5,116,983</b>	<b>13,239,343</b>	<b>13,637,587</b>	<b>2,007,000</b>	<b>314,928</b>
Engineering		11,851,790	4,300,481	0	33,100		0	332,589	724,835	461,574	4,687,691	292,954	93,750	924,816
Engr. Bikewy / Ped.		744,415	221,472		175,268		266,860		56,800	24,015				
Land Acquisition		1,136,000	0			0		0	108,000	28,000	1,000,000	0	0	0
<b>Subt.</b>	<b>0.00</b>	<b>13,732,205</b>	<b>4,521,953</b>	<b>0</b>	<b>208,368</b>	<b>0</b>	<b>266,860</b>	<b>332,589</b>	<b>889,635</b>	<b>513,589</b>	<b>5,687,691</b>	<b>292,954</b>	<b>93,750</b>	<b>924,816</b>
<b>Local Govt. Total</b>	<b>18.78</b>	<b>129,869,496</b>	<b>48,014,186</b>	<b>2,510,729</b>	<b>16,241,332</b>	<b>254,823</b>	<b>3,151,564</b>	<b>4,314,581</b>	<b>2,957,585</b>	<b>10,797,767</b>	<b>19,396,438</b>	<b>15,234,997</b>	<b>2,100,750</b>	<b>4,894,744</b>
<b>Region Total</b>	<b>213.19</b>	<b>701,747,620</b>	<b>245,662,086</b>	<b>7,342,792</b>	<b>52,537,387</b>	<b>4,515,123</b>	<b>5,127,244</b>	<b>15,517,846</b>	<b>124,216,875</b>	<b>53,232,919</b>	<b>28,154,227</b>	<b>96,766,539</b>	<b>8,555,285</b>	<b>60,119,297</b>

**Table - B**  
**Plan Implementation - Expressway System Investment by Area**  
 (All Costs are in total dollars)  
**Illinois DOT Project Awards**

	C/L Miles	Total	Chicago	North Shore	Northwest	North Central	Central	Southwest	South	DuPage	Kane	Lake	McHenry	Will
Add Lanes	8.28	67,669,348							67,669,348					
Reconstruct	1.59	122,506,032	88,573,049						33,932,983					
Resurface	5.94	12,125,099	12,125,099											
Exway Rehab ( 1 )	0	0												
Resurf / Sigs	0	0												
Surface Maint. ( 2 )	4.73	126,628												126,628
<b>Subt.</b>	<b>20.54</b>	<b>202,427,107</b>	<b>100,698,148</b>	<b>0</b>	<b>0</b>	<b>0</b>	<b>0</b>	<b>0</b>	<b>101,602,331</b>	<b>0</b>	<b>0</b>	<b>0</b>	<b>0</b>	<b>126,628</b>
Intersections		0												
Interchanges ( 3 )		27,614,268												27,614,268
Signal Interconnects		0												
Signals		817,772	817,772											
Lighting		22,196,293	22,196,293											
Misc.		13,254,442	11,418,491			111,513			1,724,438					
Safety Imps		0												
Landscaping		667,461	667,461											
Shoulders		331,256		331,256										
Bridges		38,470,610	37,146,582		627,150	84,960								611,918
Signing			2,678,721											
Drainage		0												
Bikeways/Sidwalks	3.50	679,077	679,077											
<b>Subt.</b>	<b>3.50</b>	<b>104,031,179</b>	<b>75,604,397</b>	<b>331,256</b>	<b>627,150</b>	<b>196,473</b>	<b>0</b>	<b>0</b>	<b>1,724,438</b>	<b>0</b>	<b>0</b>	<b>0</b>	<b>0</b>	<b>28,226,186</b>
Engineering		34,963,234	18,851,199						15,965,468					146,567
Engr. Bikewy / Ped.		0												
Land Acquisition		1,205,531	204,342			504,139			468,875					28,175
<b>Subt.</b>	<b>0.00</b>	<b>36,168,765</b>	<b>19,055,541</b>	<b>0</b>	<b>0</b>	<b>504,139</b>	<b>0</b>	<b>0</b>	<b>16,434,343</b>	<b>0</b>	<b>0</b>	<b>0</b>	<b>0</b>	<b>174,742</b>
<b>IDOT Total</b>	<b>20.54</b>	<b>342,627,051</b>	<b>195,358,086</b>	<b>331,256</b>	<b>627,150</b>	<b>700,612</b>	<b>0</b>	<b>0</b>	<b>119,761,112</b>	<b>0</b>	<b>0</b>	<b>0</b>	<b>0</b>	<b>28,527,556</b>

Notes: 1 - Expressway Rehab. - I-90 / 94 ( Dan Ryan ), I-80 / 94 ( Kingery Hwy.).  
 2 - Surface Maint. - Intermittent resurfacing, pavement patching, crack & joint repairs.  
 3 - Interchanges - FAI-55 @ III 53; FAI - 80 @ FAI - 55.  
 4 - C/L - Center Line Miles

**Table - C**  
**Plan Implementation - Expressway System Development by Area**  
 (All Costs are in total dollars)

	C/L Miles	Total	Chicago	North Shore	Northwest	North Central	Central	Southwest	South	DuPage	Kane	Lake	McHenry	Will
Engineering		60,719										60,719		
Land Acquisition		280,455										280,455		
<b>Subt.</b>	<b>0.00</b>	<b>341,174</b>	<b>0</b>	<b>0</b>	<b>0</b>	<b>0</b>	<b>0</b>	<b>0</b>	<b>0</b>	<b>0</b>	<b>0</b>	<b>341,174</b>	<b>0</b>	<b>0</b>



**Table - D**  
**Plan Implementation - Strategic Regional Arterial System Investment by Area**  
 ( All costs are in total dollars )  
**Illinois DOT Project Awards**

	C/L Miles	Total	Chicago	North Shore	Northwest	North Central	Central	Southwest	South	DuPage	Kane	Lake	McHenry	Will
Add Lanes	6.62	64,237,131								94,483		64,142,648		
Reconstruct		0												
Resurface	14.95	12,084,969	250,905	577,511	8,827,817		992,973	711,695			605,745		118,323	
Surface Maint.	3.86	1,131,061		370,552							611,779	148,730		
<b>Subt.</b>	<b>25.43</b>	<b>77,453,161</b>	<b>250,905</b>	<b>948,063</b>	<b>8,827,817</b>	<b>0</b>	<b>992,973</b>	<b>711,695</b>	<b>0</b>	<b>94,483</b>	<b>1,217,524</b>	<b>64,291,378</b>	<b>118,323</b>	<b>0</b>
Intersections		273,811								273,811				
Signals		0												
Signal Interconnects		1,185,957			1,088,009							97,948		
Bridges		11,954,798	260,000		3,769,071	531,411	94,710		59,417			170,544	5,366,400	1,703,245
Lighting		0												
Landscaping		4,000,000						4,000,000						
Misc.		225,385										225,385		
Bikeways/Sidewalk	0.95	316,000				316,000								
<b>Subt.</b>	<b>0.95</b>	<b>17,955,951</b>	<b>260,000</b>	<b>0</b>	<b>4,857,080</b>	<b>847,411</b>	<b>94,710</b>	<b>4,000,000</b>	<b>59,417</b>	<b>273,811</b>	<b>0</b>	<b>493,877</b>	<b>5,366,400</b>	<b>1,703,245</b>
Engineering		5,656,716	1,046,500		1,208,009			1,284,876				1,182,236	105,006	830,089
Engr - Bike/Ped.		0												
Land Acquisition		20,977,149			365,822			606,600		862,879	5,877,926	12,947,767	124,405	191,750
<b>Subt.</b>	<b>0.00</b>	<b>26,633,865</b>	<b>1,046,500</b>	<b>0</b>	<b>1,573,831</b>	<b>0</b>	<b>0</b>	<b>1,891,476</b>	<b>0</b>	<b>862,879</b>	<b>5,877,926</b>	<b>14,130,003</b>	<b>229,411</b>	<b>1,021,839</b>
<b>IDOT Total</b>	<b>25.43</b>	<b>122,042,977</b>	<b>1,557,405</b>	<b>948,063</b>	<b>15,258,728</b>	<b>847,411</b>	<b>1,087,683</b>	<b>6,603,171</b>	<b>59,417</b>	<b>1,231,173</b>	<b>7,095,450</b>	<b>78,915,258</b>	<b>5,714,134</b>	<b>2,725,084</b>

Note: C/L - Center Line Miles

**Local Government Project Awards**

	C/L Miles	Total	Chicago	North Shore	Northwest	North Central	Central	Southwest	South	DuPage	Kane	Lake	McHenry	Will
Intersections		9,847,436								919,725	8,927,711			
Signals		195,179	195,179											
Signal Interconnects		7,874,363	7,216,315								658,048			
Bridges		0												
Lighting		0												
Landscaping		0												
Signing		179,675								179,675				
Bikeways/Sidewalk	0.28	220,000			220,000									
<b>Subt.</b>	<b>0.28</b>	<b>18,316,653</b>	<b>7,411,494</b>	<b>0</b>	<b>220,000</b>	<b>0</b>	<b>0</b>	<b>0</b>	<b>0</b>	<b>1,099,400</b>	<b>9,585,759</b>	<b>0</b>	<b>0</b>	<b>0</b>
Engineering		1,029,284						199,588			829,696			
Engr - Bike/Ped.		0												
Land Acquisition		1,028,000								28,000	1,000,000			
<b>Subt.</b>	<b>0.00</b>	<b>2,057,284</b>	<b>0</b>	<b>0</b>	<b>0</b>	<b>0</b>	<b>0</b>	<b>199,588</b>	<b>0</b>	<b>28,000</b>	<b>1,829,696</b>	<b>0</b>	<b>0</b>	<b>0</b>
<b>Local Total</b>	<b>0.00</b>	<b>20,373,937</b>	<b>7,411,494</b>	<b>0</b>	<b>220,000</b>	<b>0</b>	<b>0</b>	<b>199,588</b>	<b>0</b>	<b>1,127,400</b>	<b>11,415,455</b>	<b>0</b>	<b>0</b>	<b>0</b>
<b>Region Total</b>	<b>25.43</b>	<b>142,416,914</b>	<b>8,968,899</b>	<b>948,063</b>	<b>15,478,728</b>	<b>847,411</b>	<b>1,087,683</b>	<b>6,802,759</b>	<b>59,417</b>	<b>2,358,573</b>	<b>18,510,905</b>	<b>78,915,258</b>	<b>5,714,134</b>	<b>2,725,084</b>



**Table - F**  
**Plan Implementation - Pedestrian and Bikeway Investment by Area**  
 (All cost are in total dollars)  
**Illinois DOT Project Awards**

Project Type	Miles	Total	Chicago	N Shore	Northwest	N Central	Central	Southwest	South	DuPage	Kane	Lake	McHenry	Will
Bike Trails	0.68	70,000	0	0	0	0	0	0	0	0	0	70,000	0	0
Pedways	5.50	4,679,077	679,077	0	0	0	0	4,000,000	0	0	0	0	0	0
Subt.	6.18	4,749,077	679,077	0	0	0	0	4,000,000	0	0	0	70,000	0	0
Land Acquisition		0	0	0	0	0	0	0	0	0	0	0	0	0
Engineering		0	0	0	0	0	0	0	0	0	0	0	0	0
Subt.		0	0	0	0	0	0	0	0	0	0	0	0	0
<b>Total</b>	<b>6.18</b>	<b>4,749,077</b>	<b>679,077</b>	<b>0</b>	<b>0</b>	<b>0</b>	<b>0</b>	<b>4,000,000</b>	<b>0</b>	<b>0</b>	<b>0</b>	<b>70,000</b>	<b>0</b>	<b>0</b>

Local Government Project Awards

Project Type	Miles	Total	Chicago	N Shore	Northwest	N Central	Central	Southwest	South	DuPage	Kane	Lake	McHenry	Will
Bike Trails	22.10	6,103,031	0	179,595	0	0	1,250,000	0	1,124,367	3,549,070	(1)	0	0	0
Bike Marketing		279,079	279,079	0	0	0	0	0	0	0	0	0	0	0
Pedways	4.76	1,187,581	0	0	680,000	316,000	0	0	0	191,581	0	0	0	0
Subt.	26.86	7,569,691	279,079	179,595	680,000	316,000	1,250,000	0	1,124,367	3,740,651	(1)	0	0	0
Land Acquisition		0	0	0	0	0	0	0	0	0	0	0	0	0
Engineering		466,143	0	0	175,268	0	266,860	0	0	24,015	0	0	0	0
Subt.		466,143	0	0	175,268	0	266,860	0	0	24,015	0	0	0	0
<b>Total</b>	<b>26.86</b>	<b>8,035,834</b>	<b>279,079</b>	<b>179,595</b>	<b>855,268</b>	<b>316,000</b>	<b>1,516,860</b>	<b>0</b>	<b>1,124,367</b>	<b>3,764,666</b>	<b>(1)</b>	<b>0</b>	<b>0</b>	<b>0</b>
<b>Grand Total</b>	<b>33.04</b>	<b>12,784,911</b>	<b>958,156</b>	<b>179,595</b>	<b>855,268</b>	<b>316,000</b>	<b>1,516,860</b>	<b>4,000,000</b>	<b>1,124,367</b>	<b>3,764,666</b>	<b>(1)</b>	<b>70,000</b>	<b>0</b>	<b>0</b>

Note: 1- Randall Rd @ Ill 64 /Dean St - Intersection Improvement with Bike/Ped path @ \$8,927,711.

**Table - G**  
**Plan Implementation - Long Range Plan and Major Projects**

**Long Range Plan Transit Investments**

North Central Service	Franklin Park to Antioch	24,084,000
UP - West Line Extension	Geneva to Elburn	20,341,625
Southwest Service Extension	179th St to Manhattan	15,500,000
Alternatives Analysis		3,200,000
"New Starts" Public Outreach		300,000
Create Program		500,000
		-----
	Subt.	63,925,625
CTA - Blue Line	Douglas Branch Reconstruction - Polk St to 54th Ave.	117,900,000
CTA - Brown Line	Ravenswood Line - Station Extensions	79,543,390
CTA - Red Line	Dan Ryan Rehabilitation	13,663,466
		-----
CTA - Express Bus Expansion	79th / Clark St / Ashland Ave	1,263,750
	Subt.	212,370,606

**Major Transit Project Investments**

CTA - Replacement Buses		5,633,168
CTA - Rail Car Purchase 610 (2200's / 2600's and Expansion)		7,958,034
Pace - Fixed Route Bus Replacements (Purchase 6)		1,908,000
Pace - VanPool Van Replacements (Purchase 150)		4,560,000
Pace - Paratransit Vehicles		627,500
		-----
	Subt.	20,059,202
	Transit Total	296,355,433

**Long Range Plan Highway Investments**

Ill 53 Ext. ( FAP 342 )	Lake-Cook Rd to Ill 120	Land Acquistion	280,455
Ill 176 ( FAP 335 )	@ CN RR / Butterfield Rd	Feasibility Study	60,719
Algonquin Bypass		Engr I	554,000
			-----
		Subt.	895,174

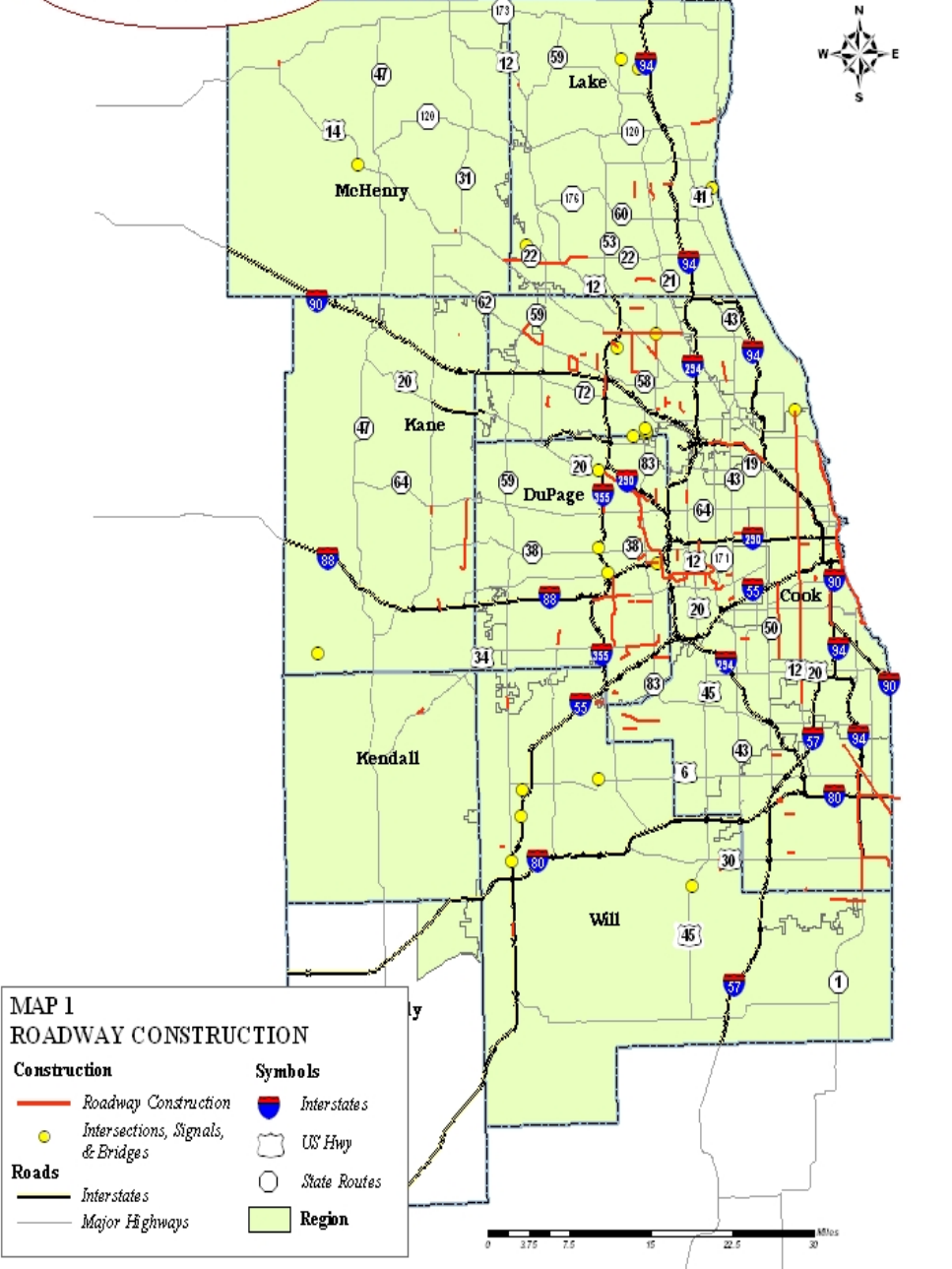
**Major Highway Project Investments**

FAI-80/94	Ill 394 - Ill 83 / Thorn Creek	Add Lns / Reconst	23,990,173
FAI-80/94	Ill 394 / 159th - Thornton-Lansing	Add Lns / Interchnge	38,342,193
FAI-80/94	I-80 (WB) to Ill 394 (SB)	Flyover	9,778,829
FAI-80/94	Burnham Ave to US 41	Reconst/Add Lns	18,959,154
FAI-80/94	Ill 294 to US 41	Engr III	10,355,427
FAI-80/94	Ill 294 to US 41	Engr I & II	4,198,392
			-----
	Subt.		105,624,168

**Major Highway Project Investments**

FAI-94 (Dan Ryan)	31st St to I-57 Interchange	Lts / Surveillance	21,511,035
FAI-94 (Dan Ryan)	59th to 63rd Sts ( Front Rds/Walls)	Reconst	19,380,275
FAI-94 (Dan Ryan)	71st St to I-57 ( Fronts / Walls )	Reconst	30,927,578
FAI-94 (Dan Ryan)	73rd St to I-57 ( Fronts / Walls )	Utilities	4,939,989
FAI-94 (Dan Ryan)	71st St to I-57 (SB ) / 76th St Brg	Reconst	34,920,004
FAI-94 (Dan Ryan)	67th to 71st / State St 67th-69th	Reconst	14,149,338
FAI-94 (Dan Ryan)	31st St to I-57 Interchange	Engr I & II	11,890,399
FAI-94 (Dan Ryan)	31st St to I-57 Interchange	Engr III	6,960,800
FAI-94 (Dan Ryan)	31st -39th 39th-47th NB/SB	Reconst / Ramps	9,704,581
FAI-94 (Dan Ryan)	@ 91st St	Brg Reconst	4,630,000
FAI-94 (Dan Ryan)	31st to 71st Sts	Message Signs	2,236,726
FAI-94 (Dan Ryan)	15th -28th Sts ( Elevated Brgs NB)	Brg Reprs/ RS	26,161,015
Ill 22 ( Half-Day Rd )	@ EJ&E / US 12- Bueshing	Brg/Add Lns	28,014,706
Ill 22 ( Half-Day Rd )	Ill 83 to US 45	Add Lns/Reconst	22,496,517
Ill 22 ( Half-Day Rd )	US 12- Bueshing - Quentin Rds	Land Acquisition	11,442,824
Ill 22 ( Half-Day Rd )	US 12- Bueshing / Ill 83 - US 41	Engr I & II	840,765
Ill 59	Ill 126 to US 52	Engr ( ROW)	415,565
Palatine Rd	Over Ill 83	Brg Replace	6,080,265
Palatine Rd	US 12 to Ill 83	RS	2,309,065
Palatine Rd	Ill 83 to Wisc Central	RS	1,495,587
Palatine Rd	Wisc Central to US 45	RS	1,791,673
Palatine Rd	Cedar St to US 12	RS	3,048,492
Palatine Rd	@ Wisc Central / Wolf Rd	Brg Rehab	1,152,396
Prairie Parkway	I-88 E-W Tollway) to FAI 80	Engr	4,047,711
Prairie Parkway	I-88 E-W Tollway) to FAI 80	Land Acquisition	416,283
I-55 ( Stevenson )	@ Ill 53 ( Interchange Reconst )	Ramps	5,344,938
I-55 ( Stevenson )	I-80 to Naperville Rd	Engr I	82,239
I-55 ( Stevenson )	@ Ill 59 / Du Page Riv. to I-55	Engr II	64,328
FAI 80	@ I-55 ( Interchange Reconst )	Reconst / Brg	21,219,330
FAI 80	@ I-55 ( Interchange Reconst )	Engr III	1,050,000
US 30	Essington to Larkin Aves	Add Lns/Reconst	11,652,824
US 30	Hennepin Dr to Larkin Ave	Engr III	190,000
US 30	Hennepin Dr to Larkin Ave	Engr II	374,332
US 30	Hennepin Dr to Larkin Ave	Land Acquisition	2,580,767
US 30	Williams to US 45	Engr II	414,524
		Subt.	313,936,871
		Highway Total	419,561,039
		Total	610,292,304

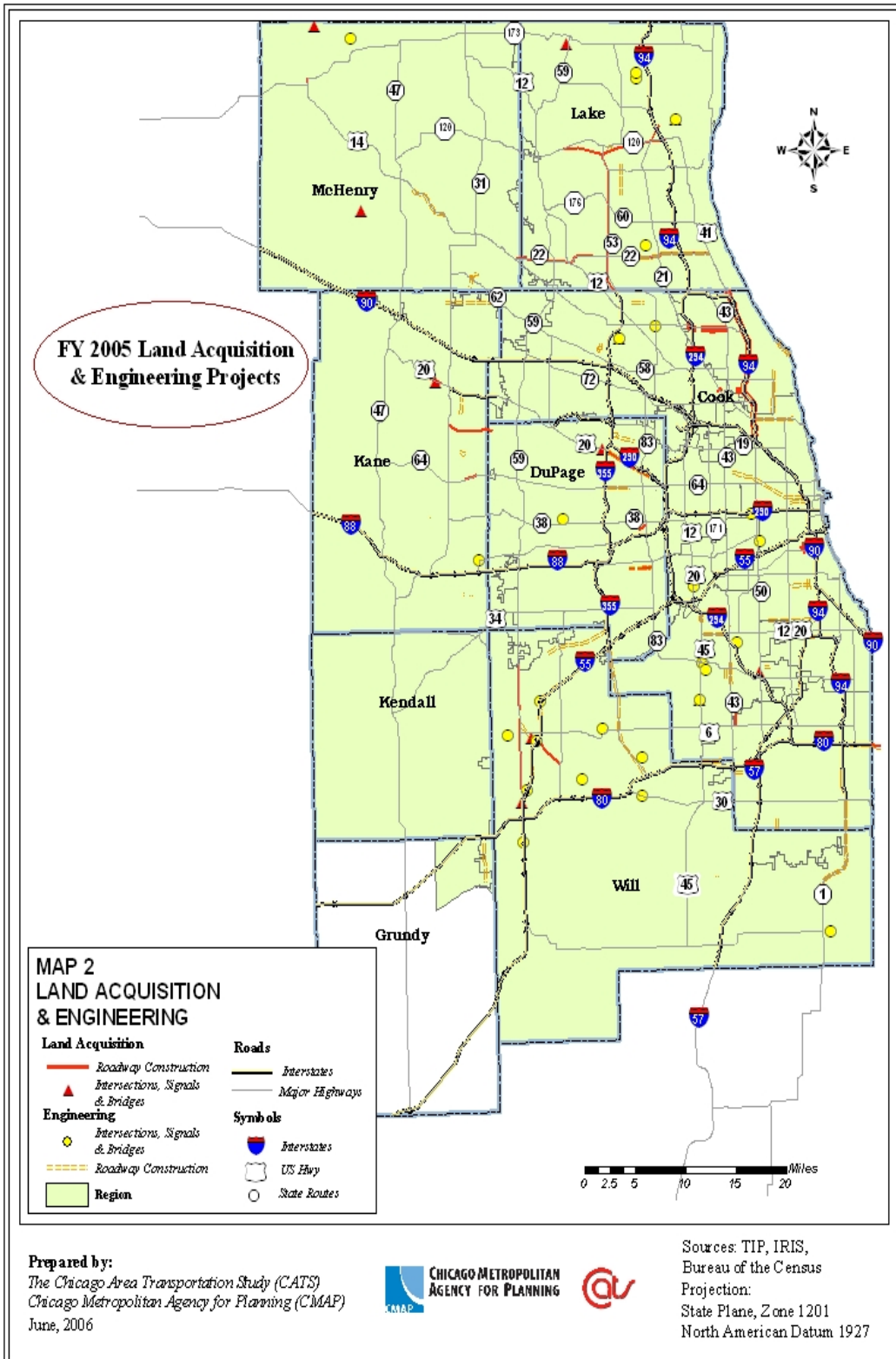
**FY 2005 Roadway Construction Projects**

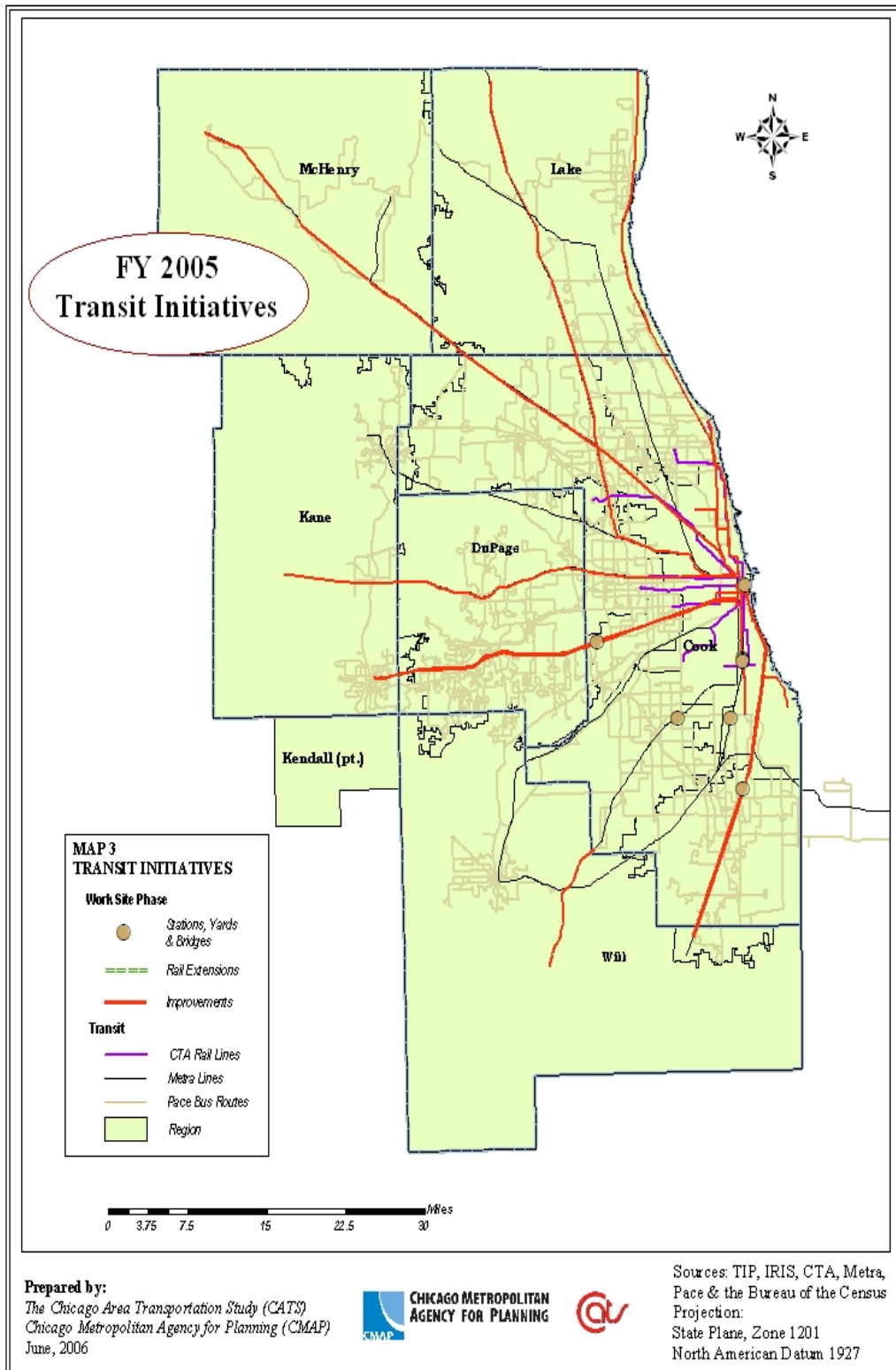


Prepared by:  
The Chicago Area Transportation Study (CATS)  
Chicago Metropolitan Agency for Planning (CMAP)  
June, 2006



Sources: TIP, IRIS,  
Bureau of the Census  
Projection:  
State Plane, Zone 1201  
North American Datum 1927





NE Illinois - Highway Program Awards for Fiscal Year 2005

Illinois DOT Project Awards (FFY 2005)

	FAI	NHS	HBRRP	STP	STP-TE	STPHS/RR	CMAQ	Other Fed	Match Funds	State Funds	Total	%
Chicago	106,995,831	3,413,157	4,167,000	0	0	0	0	0	12,730,665	70,341,244	197,647,899	29.32%
North Shore	0	0	0	0	0	0	0	0	0	4,832,063	4,832,063	0.72%
Northwest	0	9,937,497	0	0	0	0	817,744	0	2,688,810	22,852,004	36,296,056	5.38%
North Central	0	0	0	0	0	0	0	0	0	2,786,674	2,786,674	0.41%
Central	0	0	0	0	0	0	0	0	0	1,975,680	1,975,680	0.29%
Southwest	0	0	0	0	0	0	0	0	0	10,356,784	10,356,784	1.54%
South	0	43,308,911	0	0	0	0	389,974	21,591,156	7,308,613	48,660,637	121,259,290	17.99%
DuPage County	0	15,267,826	0	0	0	0	0	0	3,816,956	23,350,370	42,435,152	6.29%
Kane County	0	0	0	0	0	0	270,418	0	67,605	8,419,766	8,757,789	1.30%
Lake County	0	22,411,765	0	0	0	0	78,358	0	5,622,531	53,418,888	81,531,542	12.09%
McHenry County	0	0	1,144,414	0	0	0	0	0	286,104	5,024,017	6,454,535	0.96%
Will County	23,907,841	9,322,259	269,729	0	0	0	0	0	5,016,962	16,707,762	55,224,553	8.19%
Areawide	0	0	0	0	0	0	0	0	0	17,633,386	17,633,386	2.62%
Grade Crossing Protection Fund (GCPF)	0	0	0	0	0	0	0	0	0	5,074,448	5,074,448	0.75%
Operation GreenLight / Crossing Signals	0	0	0	0	0	0	0	0	0	0	0	0.00%
Kendall/Grundy County	0	468,608	0	0	12,882	0	0	4,047,711	120,373	1,945,833	6,595,407	0.98%
Regional / CMAQ	0	0	0	0	0	0	33,272,240	0	8,318,060	0	41,590,300	6.17%
CMAQ / FTA	0	0	0	0	0	0	27,883,312	0	5,830,828	0	33,714,140	5.00%
Subt.	130,903,673	104,130,023	5,581,144	0	12,882	0	62,712,046	25,638,867	51,807,506	293,379,556	674,165,698	100.00%

Council of Mayors & Local Governments

Chicago	0	0	0	19,405,825	0	0	6,748,660	2,864,000	18,995,701	0	48,014,186	37.06%
North Shore	0	0	1,839,352	0	91,000	0	0	0	580,377	0	2,510,729	1.94%
Northwest	0	0	2,065,242	6,387,990	140,214	0	582,480	0	7,065,406	0	16,241,332	12.54%
North Central	0	0	0	0	0	0	203,858	0	50,965	0	254,823	0.20%
Central	0	0	0	592,019	213,488	0	1,000,000	0	729,001	0	2,534,508	1.96%
Southwest	0	0	0	1,413,416	0	0	0	0	2,901,165	0	4,314,581	3.33%
South	0	0	0	1,232,705	0	0	985,893	2,416	738,987	0	2,960,000	2.28%
DuPage County	0	0	369,259	6,109,956	0	0	1,399,605	250,000	2,981,261	0	11,110,081	8.57%
Kane County	0	0	3,004,731	4,716,988	0	0	3,408,758	2,000,000	4,265,961	0	19,396,438	14.97%
Lake County	0	0	4,166,585	6,836,450	0	0	126,643	0	4,105,020	0	15,234,698	11.76%
McHenry County	0	0	75,000	1,042,135	0	0	0	0	983,615	0	2,100,750	1.62%
Will County	0	0	928,025	1,928,000	0	0	63,778	0	1,974,941	0	4,894,744	3.78%
Subt.	0	0	12,448,193	49,665,484	444,702	0	14,519,676	5,116,416	45,372,401	0	129,566,870	100.00%
Total	0	0	12,448,193	49,665,484	444,702	0	42,402,988	5,116,416	51,203,229	0	163,281,010	

Funding Codes: FAI: Federal-Aid Interstate      HBRRP: Special Brg Funding      Other Federal      Match Funds: State/Local Funds  
 NHS: National Highway System      Federal Safety Funds (HHS / RR)      Demonstration      State Funds: State Funding Only  
 STP: Surface Transportation Program      CMAQ: Congestion Mitigation/Air Quality      HighPriority Project (HPP)  
 STP- TE: Transportation Enhancement

Note: State Program costs are based on low bids and Federal Shares are estimated.  
 STP, STP - TE and CMAQ costs are based on project account monitoring.



Chicago - Highway Program Awards for Fiscal Year 2005

Illinois DOT Project Awards (FFY 2005)

ID	Yr	Rte/Street	Limits	Work Type	FAI	NHS	HBRRP	STP	STP-TE	STPHS/RR	CMAQ	Other Fed	Match Funds	State Funds	Total	
01-00-0024	05	FAI-94 (Dan Ryan)	31st to I-57 Inchnge	Lts / Surveil Inst	19,359,932								2,151,104		21,511,035	IM-94-3-(369)055
01-00-0024	05	FAI-94 (Dan Ryan)	Wells St 53rd-51st	Sewer / Paving	400,072								44,452		444,524	IM-94-3-(384)057
01-00-0024	05	FAI-94 (Dan Ryan)	Wentworth Ave 53rd to 51st	Sewer / Paving	389,601								43,289		432,890	IM-94-3-(379)057
01-00-0024	05	FAI-94 (Dan Ryan)	Wells St 51st to 47th St	Sewer / Paving	344,574								38,286		382,860	IM-94-3-(380)056
01-00-0024	05	FAI-94 (Dan Ryan)	Wentworth Ave 51st to 47th St	Sewer / Paving	346,388								38,488		384,876	IM-94-3-(382)056
01-00-0024	05	FAI-94 (Dan Ryan)	Wentworth & Wells @ 51st	Sewer / Paving	803,942								89,327		893,269	IM-94-3-(381)057
01-00-0024	05	FAI-94 (Dan Ryan)	59th to 63rd Sts (Front Rds / Walls)	Reconst	17,442,248								1,938,028		19,380,275	IM-94-3-367(057)
01-00-0024	05	FAI-94 (Dan Ryan)	59th to 63rd Sts	Sign Removal/Store	69,061								7,673		76,734	IM-94-3-375(058)
01-00-0024	05	FAI-94 (Dan Ryan)	59th to 63rd Sts	Sewer Inspect	39,325								4,369		43,694	IM-94-3-373(058)
01-00-0024	05	FAI-94 (Dan Ryan)	@ 59th St ( Wentworth - Wells St)	Sig Mod /Lts	259,254								28,806		288,060	IM-94-3-368(057)
01-00-0024	05	FAI-94 (Dan Ryan)	@ 63rd St ( Wentworth - Wells St)	Sig Mod /Lts	370,759								41,195		411,954	IM-94-3-370(058)
01-00-0024	05	FAI-94 (Dan Ryan)	@ 51st St ( Wentworth - Wells St)	Sig Mod /Lts	105,982								11,776		117,758	IM-94-3-374(057)
01-00-0024	05	FAI-94 (Dan Ryan)	Wells St 59th to 57th St	Sewer / Paving	387,888								43,099		430,987	IM-94-3-(383)058
01-00-0024	05	FAI-94 (Dan Ryan)	Wentworth ( 57th to 59th st)	Reconst	338,207								37,579		375,786	IM-94-3-376(058)
01-00-0024	05	FAI-94 (Dan Ryan)	@ 91st St	Brg Reconst			4,167,000						463,000		4,630,000	BHI-094-3(365)62
01-00-0024	05	FAI-94 (Dan Ryan)	Wentworth Av ( 47th -59th )	S/W Misc Pave										234,853	234,853	
01-00-0024	05	FAI-94 (Dan Ryan)	Wentworth/Wells( 59th-47th )	Pvt Mrkg										239,308	239,308	
01-00-0024	05	FAI-94 (Dan Ryan)	71st to I-57 ( Retain Walls )	Fencing										414,140	414,140	
01-00-0024	05	FAI-94 (Dan Ryan)	Wells St ( 47th -59th )	S/W Misc Pave										249,696	249,696	
01-00-0024	05	FAI-94 (Dan Ryan)	71st to I-57 ( Retain Walls )	Fencing										461,992	461,992	
01-00-0024	05	FAI-94 (Dan Ryan)	31st to I-57 / E of Tollway to US 41	Community Relations										3,711,071	3,711,071	
01-00-0024	05	FAI-94 (Dan Ryan)		State Police Hires										980,000	980,000	
01-00-0024	05	FAI-94 (Dan Ryan)	15th to 28th Sts Elevated Brgs NB	Brg Reprs/ Deck Surf										26,161,015	26,161,015	
01-00-0024	05	FAI-94 (Dan Ryan)	71st to I-57 Mich/Halstd/95th/87th)	Recon Walls /Ramps	27,834,820								3,092,758		30,927,578	IM-94-3-(394)060
01-00-0024	05	FAI-94 (Dan Ryan)	73rd - I-57 Inchnge ( Utility Reloc)	Sewer Jacking/Walls	4,445,990								493,999		4,939,989	IM-94-3-377(060)
01-00-0024	05	FAI-94 (Dan Ryan)	63rd to 59th Frontage Rds	Lt Sys Remove	188,260								20,918		209,178	IM-94-3-(385)058
01-00-0024	05	FAI-94 (Dan Ryan)	47th to 59th ( Front Rds )	Lt Imps	197,564								21,952		219,515	IM-94-3-(386)057
01-00-0024	05	FAI-94 (Dan Ryan)	S Wentworth ( 47th -59th )	Lt Repl	230,909								25,657		256,565	IM-94-3-(387)057
01-00-0024	05	FAI-94 (Dan Ryan)	Wentworth/Wells( 63rd -59th )	S/W Misc Pave										194,528	194,528	
01-00-0024	05	FAI-94 (Dan Ryan)	Wentworth/Wells( 63rd -59th )	Pvt Mrkg										125,953	125,953	
01-00-0024	05	FAI-94 (Dan Ryan)	71st to 95th	Fence/Retain Walls										408,714	408,714	
01-00-0024	05	FAI-94 (Dan Ryan)	71st to I-57 ( NB )	Sewer Inspect										207,791	207,791	
01-00-0024	05	FAI-94 (Dan Ryan)	71st to I-57 ( SB )	Sewer Inspect										251,100	251,100	
01-00-0024	05	FAI-94 (Dan Ryan)	71st to I-57 ( SB ) ( 76st Brg	Recon /Ramps	31,428,004								3,492,000		34,920,004	IM-NHI-94-3-(393)060
01-00-0024	05	FAI-94 (Dan Ryan)	15th to 28th Sts Elevated Brgs	Bearing Prefab										1,432,700	1,432,700	
01-00-0024	05	FAI-94 (Dan Ryan)	I-57 to 71st St	Const 4 LS Medians										667,461	667,461	
01-00-0024	05	FAI-94 (Dan Ryan)	31st to 71st Sts (NB) Dynamic	Message Signs	2,013,053								223,673		2,236,726	IM-94-3-(399)055
01-00-0024	05	FAI-94 (Dan Ryan)	47th to 59th ( Front Rds )	Lt Imps											0	
01-00-0024	05	FAI-94 (Dan Ryan)	31st St to I-57	Land Acq										204,342	204,342	

Illinois DOT Project Awards (FFY 2005) Cont.

ID	Yr	Rte/Street	Limits	Work Type	FAI	NHS	HBRRP	STP	STP-TE	STPHS/RR	CMAQ	Other Fed	Match Funds	State Funds	Total	
01-00-0024	05	FAI-94 (Dan Ryan)	47th St to 69th St	Engr II										6,369,893	6,369,893	
01-00-0024	05	FAI-94 (Dan Ryan)	15th St to 47th St	Engr II										3,015,259	3,015,259	
01-00-0024	05	FAI-94 (Dan Ryan)	31st St to I-57	Engr I										199,897	199,897	
01-00-0024	05	FAI-94 (Dan Ryan)	31st St to I-57 (Advance A)	Engr (Hazard Matrl)										800,000	800,000	
01-00-0024	05	FAI-94 (Dan Ryan)	31st St to I-57 (Advance A)	Engr III										220,000	220,000	
01-00-0024	05	FAI-94 (Dan Ryan)	31st St to I-57 (Advance B)	Engr III										6,057,800	6,057,800	
01-00-0024	05	FAI-94 (Dan Ryan)	31st St to I-57 (Advance C)	Engr III										220,000	220,000	
01-00-0024	05	FAI-94 (Dan Ryan)	69th St to 115th St	Engr II										1,201,821	1,201,821	
01-00-0024	05	FAI-94 (Dan Ryan)	@ 75th St & 76th St	Engr II										262,688	262,688	
01-00-0024	05	FAI-94 (Dan Ryan)	@ 91st St	Engr II										40,841	40,841	
01-00-0024	05	FAI-94 (Dan Ryan)	@ 91st St	Engr III										463,000	463,000	
01-	05	Stony Island Ramps	@ I-94 / Access Rd / 103rd St	Ramp Struct Reprs										260,000	260,000	
01-	05	I-90 (Kennedy Expy)	Nagle Ave Brg	Brg Repl / Int Imp		3,413,157							379,240	329,499	3,792,397 NHI-90-4(116)082	
01-	05	I-90 (Kennedy Expy)	Nagle Ave Brg	Engr III										514,767	514,767	
01-	05	I-90	@ Addison St	Brg Reprs										594,099	594,099	
01-94-0089	05	I-90 (Kennedy Expy)	East River to Cumberland (WB)	Ramp Reprs/Drains										11,531,000	11,531,000	
01-94-0089	05	I-90 (Kennedy Expy)	East River Rd to Edens Expy	RS												
01-	05	FAI-55	@ Lake Shore Dr	Brg Reprs										286,204	286,204	
01-	05	Milwaukee Ave	Over I-90/94	Brg Reprs										382,407	382,407	
01-	05	US 14 (Peterson Ave)	Forest Glen to Kostner Ave	RS										250,905	250,905	
01-	05	Lawrence Ave	E River Rd to Cumberland Ave	RS											1	
01-05-0008	05	US 41 ( Indianapolis )	@ Ewing Ave	Sig Mod										350,000	350,000	
01-97-0088	05	87th St	Western to I-90/94	Engr II										250,000	250,000	
01-98-0080	05	Ill 50	Peterson to Lexington Aves	Engr II										560,000	560,000	
01-	05	US 14 (Peterson Ave)	Ill 50 to Ridge Ave	Engr III										236,500	236,500	
Subt					106,995,831	3,413,157	4,167,000	0	0	0	0	0	0	12,730,665	70,341,244	197,647,899

Council of Mayors (Chicago)

ID	Yr	Rte/Street	Limits	Work Type	FAI	NHS	HBRRP	STP	STP-TE	STPHS/RR	CMAQ	Other Fed	Match Funds	State Funds	Total
01-98-0069	05	63rd St / Halsted	Western- Wallace/ 59th-67th	Resurf / Sigs Etc				10,544,800					9,134,734		19,679,534 STPM-6000(161)
01-96-0044	05	Archer Ave	@ Ashland Ave	Brg Remove/ Int Recon				4,932,499					5,994,625		10,927,124 STPM-6000(075)
01-96-0044	05	Archer Ave	@ Ashland Ave	Engr III				530,622					560,600		1,091,222 STPM-6000(075)
01-98-0068	05	Grand Ave	Fullerton to Jefferson	Engr II				776,770					247,293		1,024,063 STPM-6000(051)
01-94-0047	05	Citywide	Bridge Inspections	Engr II				1,267,773					316,943		1,584,716 STPM-6000(173)
01-96-0045	05	Laramie Ave	@ Polk St ( Brg)	Engr II				559,802					139,951		699,753 STPM-6000(993)
01-98-0073	05	Lake St	Canal to Western	Engr II				518,351					129,588		647,939 STPM-6000(059)
01-	05	STP Prog ( 05 )	Traffic Signals	Engr I				275,208					68,802		344,010 STPM-6000(175)
01-00-0039	05	I-Go	Autos for Share Program	Purchase							419,024		104,756		523,780 CMM-000S(397)
01-01-0012	05	Commuter Bike Pkg		Marketing							223,263		55,816		279,079 CMM-60009134)
01-97-0084	05	Pulaski Rd	87th St to I-55	Signal Interconn							3,150,224		787,556		3,937,780 CMF-370(004)
01-99-0021	05	Lake Shore Dr		Message Signs							156,143		39,036		195,179 CMF-341(148)
01-94-0037	05	Western Ave	Addison to Congress	Signal Interconn							2,622,828		655,707		3,278,535 CMF-F-370(004)
01-99-0019	05	Barrier Free Cycling		Engr I							177,178		44,294		221,472 CMM-6000(065)
01-98-0099	05	Racine / 35th	35th to 39th / Morgan to Rac	Reconstruct								2,455,520	613,880		3,069,400 HDP-0938(003)
01-98-0099	05	Racine / 35th	35th to 39th / Morgan to Rac	Engr III								408,480	102,120		510,600 HDP-0938(003)
Total					0	0	0	19,405,825	0	0	6,748,660	2,864,000	18,995,701	0	48,014,186
Subt					106,995,831	3,413,157	4,167,000	19,405,825	0	0	6,748,660	2,864,000	31,726,366	70,341,244	245,662,085

**North Shore - Highway Program Awards for Fiscal Year 2005**

**Illinois DOT Project Awards (FFY 2005)**

ID	Yr	Rte/Street	Limits	Work Type	FAI	NHS	HBRRP	STP	STP-TE	STPHS/RR	CMAQ	Other Fed	Match Funds	State Funds	Total
02-	05	Willow Rd	Pfingston Rd to Ill 43	Patching										370,552	370,552
02-	05	Oakton St	River Dr to Gross Point Rd	Sig Intconn										249,694	249,694
02-	05	Willow Rd	Sanders to Landwehr Rds	RS										517,511	517,511
02-	05	I-94 (Edens Expy)	Lawrence to Lake-Cook Rd	Seal Coat (Shldrs)										331,256	331,256
02-99-0012	05	Shermer Rd	Willow to Old Willow Rd	RS										461,463	461,463
02-	05	Ill 68 (Dundee Rd)	@ UP RR Xing	Abandoned Xings										59,877	59,877
02-95-0015	05	Shermer Rd	E Lake Ave to Ill 58 (Golf Rd)	Reconst										2,564,500	2,564,500
02-97-0010	05	McCormick Blvd	Green Bay to Emerson St	Engr II										98,210	98,210
02-00-0102	05	Sheridan Rd	10th to Isabella St	Engr I										179,000	179,000
Subt					0	0	0	0	0	0	0	0	0	4,832,063	4,832,063

**Council of Mayors (North Shore)**

02-01-0003	05	Sheridan Trail	Central Ave to Harbor Dr	Bike Trail					91,000					88,595	179,595	STPTE-D1(655)
02-01-0005	05	Asbury Ave	@ CTA Skopkie Swift	Brg Repl			1,692,800							455,144	2,147,944	BHM-7003(802)
02-01-0005	05	Asbury Ave	@ CTA Skopkie Swift	Engr III			146,552							36,638	183,190	BHM-7003(802)
Subt					0	0	1,839,352	0	91,000	0	0	0	0	580,377	0	2,510,729
Total					0	0	1,839,352	0	91,000	0	0	0	0	580,377	4,832,063	7,342,792

Northwest - Highway Program Awards for Fiscal Year 2005

Illinois DOT Project Awards (FFY 2005)

ID	Yr	Rte/Street	Limits	Work Type	FAI	FAP NHS	HBRRP	STP	STP-TE	STPHS/RR	CMAQ	Other Fed	Match Funds	State Funds	Total	
03-	05	Northwest Hwy	I-294 to Touhy Ave	RS										1,292,188	1,292,188	
03-	05	Devon Ave	DesPlaines Riv Rd to Ozanam	RS										1,092,740	1,092,740	
03-	05	Willow Rd	Over US 45 / Ill 21	Beam Fab		616,886							154,222		771,108 NHF-305(33)	
03-94-0005	05	Willow Rd	@ US 45 / Ill 21 & Des Plaines Riv	Brg Repl /Wdn		4,694,587							1,173,647		5,868,234 NHF-305(34)	
03-00-0006	05	Palatine Rd	Over Ill 83 (Elmhurst Rd)	Brg Repl/Pvt		3,956,982							989,246		4,946,228 NHF-305(35)	
03-00-0006	05	Palatine Rd	Over Ill 83 (Elmhurst Rd)	Engr III										297,736	297,736	
03-00-0006	05	Palatine Rd	Over Ill 83 (Elmhurst Rd)	Beam Fab		669,041							167,260		836,301 NHF-305(32)	
03-04-0001	05	US 45	Ill 62 to Prospect Ave	Sig Intconn							389,236		97,309		486,545 CMF-330(45)	
03-04-0004	05	US 12 (Rand Rd )	Camp McDonald-II 83/ US 12-Willow	Sig Intconn							428,508		107,127		535,635 CMF-000S(463)	
03-94-0036	05	Palatine Rd	US 12 to W of Ill 83 /@ Ill 83	RS										2,309,065	2,309,065	
03-94-0036	05	Palatine Rd	Ill 83 to Wisc Cent RR	RS										1,495,587	1,495,587	
03-94-0036	05	Palatine Rd	Wisc Cent to US 45/Ill 21(Milwaukee)	RS										1,791,673	1,791,673	
03-94-0036	05	Palatine Rd	Cedar St to US 12 ( Rand Rd)	RS										3,048,492	3,048,492	
03-94-0096	05	Palatine Rd	@ Wisc Cent / Wolf Rd	Brg Rehab										1,152,396	1,152,396	
03-	05	Central Rd	Busse Rd to Wisc Central RR	RS										1,322,495	1,322,495	
03-98-0022	05	Central Rd	Kirchoff to Busse Rd	RS										409,753	409,753	
03-02-0014	05	I-290 / Ill 53	Ill 62 to Ill 72	Light Towers (Purch)										1,450,800	1,450,800	
03-02-0014	05	I-290 / Ill 53	Ill 62 to Ill 72	Lts /Fiber Optic Comm										2,318,271	2,318,271	
03-	05	Ill 53 / I-290	I-90 / Ill 58 / Woodfield Dr	Brg Decks										627,150	627,150	
03-	05	Ill 68	@ Ill 53	Brg Beam Repl										172,148	172,148	
03-	05	Ill 68	@ Over Wheeling Ditch	Beam Repl										138,889	138,889	
03-	05	Ill 21	Main St to Oakton St	Sig Intconn										66,181	66,181	
03-98-0052	05	Arlington Hgts Rd	Palatine to Central Rds	RS										1,609,609	1,609,609	
03-	05	Touhy Ave	@ US 45	RS										183,000	183,000	
03-	05	Ill 68	Over Ill 53	Beam Repl											1	
03-	05	US 12 ( Rand Rd )	@ Des Plaines Riv Rd/US 14	Flood Control										500,000	500,000	
03-94-0096	05	Palatine Rd	US 12 to W of Ill 83 /@ Ill 83	Land Acq										365,822	365,822	
03-	05	Willow Rd	@ US 45 / Ill 21 & Des Plaines Riv	Engr II										310,968	310,968	
03-94-0096	05	Palatine Rd	Ill 83 to Ill 21Wisc Cent RR	Engr II										897,041	897,041	
Subt						0	9,937,497	0	0	0	0	817,744	0	2,688,810	22,852,004	36,296,056

**Council of Mayors (Northwest)**

ID	Yr	Rte/Street	Limits	Work Type	FAI	NHS	HBRRP	STP	STP-TE	STPHS/RR	CMAQ	Other Fed	Match Funds	State Funds	Total
03-	05	Dundee Rd	Arlington Hgts to Buffalo Gr Rds	Engr III				31,390					14,225		45,615 STPF-343(010)
03-03-0101	05	Meacham Rd	Tower Rd/McConor - Algonquin Rd	Add Lns/ Recon				2,250,000					4,391,000		6,641,000 STPM-8003(352)
03-99-0111	05	Walnut Lane	Schaumburg to Bode Rds	Reconst				2,158,714					857,361		3,016,075 STPM-8003(362)
03-99-0111	05	Walnut Lane	Schaumburg to Bode Rds	Engr III				241,286					60,321		301,607 STPM-8003(362)
03-99-0102	05	Devon Ave	@ Tonne Rd & Wood Dale Rd	Int Imp				1,501,500					957,615		2,459,115 STPM-7003(857)
03-99-0102	05	Devon Ave	@ Tonne Rd & Wood Dale Rd	Engr III				205,100					87,900		293,000 STPM-7003(857)
03-03-0002	05	Rolling Meadows	Plum Grove RD (Kirchoff-Hartung)	Engr II							26,480		6,620		33,100 CMM-8003(459)
03-05-0002	05	Des Plaines	Mt Prospect Rd (Algonquin-Oakton)	S/W							272,000		68,000		340,000 CMM-8003(487)
03-02-0007	05	Palatine	NW Hwy Ill 53 to Williams	S/W							176,000		44,000		220,000 CMF-000S(469)
03-02-0006	05	Palatine	Euclid - Roselle to Quinten	S/W							108,000		27,000		135,000 CMF-000S(469)
03-00-0002	05	Cook Co FPD	Various Bike Trails	Engr II					140,214				35,054		175,268 STPTE-D001(478)
03-03-0001	05	Arthur / Pratt Aves	@ Willow Creek	Brg Repl			1,023,898						255,974		1,279,872 BROS-D1(626)
03-03-0001	05	Arthur / Pratt Aves	@ Willow Creek	Engr III			99,582						24,895		124,477 BROS-D1(626)
03-	05	Meacham Rd	Over I-90	Brg Reconst			864,773						216,193		1,080,966 BHM-8003(496)
03-	05	Meacham Rd	Over I-90	Engr III			76,990						19,247		96,237 BHM-8003(496)
					0	0	2,065,242	6,387,990	140,214	0	582,480	0	7,065,406	0	16,241,332
<b>Total</b>					<b>0</b>	<b>9,937,497</b>	<b>2,065,242</b>	<b>6,387,990</b>	<b>140,214</b>	<b>0</b>	<b>1,400,224</b>	<b>0</b>	<b>9,754,217</b>	<b>22,852,004</b>	<b>52,537,388</b>

**North Central - Highway Program Awards for Fiscal Year 2005**

**Illinois DOT Project Awards (FFY 2005)**

ID	Yr	Rte/Street	Limits	Work Type	FAI	NHS	HBRRP	STP	STP-TE	STPHS/RR	CMAQ	Other Fed	Match Funds	State Funds	Total
04-04-0001	05	31st St	Wolf Rd to Prairie Ave	Sig Interconnect							432,400		108,100		540,500 CMM-1467(05)
04-02-0001	05	25th Ave	I-290 to 26th St	RS										559,277	559,277
04-96-0014	05	31st St	Co Line to Wolf Rd	RS										373,849	373,849
04-04-0007	05	Wolf Rd	Ill 38 to 22nd St	RS										594,878	594,878
04-04-0001	05	I-290	@ CSX RR /CTA Brg	Beam Repl										84,960	84,960
04-04-0002	05	Thatcher Ave	Chicago Ave to Division St	RS										315,765	315,765
04-04-0003	05	Butterfield Rd	US 45 to St Charles Rd	RS										255,392	255,392
04-04-0004	05	US 45 / I-90	Over Ill 64	Brg Reprs										531,411	531,411
04-04-0005	05	I-290 ( WB )	@ Wolf Rd	Barrier Wall										111,513	111,513
04-04-0006	05	Ill 64 ( North Ave)	73rd Av to 73rd Ct	C&G										72,616	72,616
04-01-0301	05	US 45	Armitage to Grand Ave	S/W										281,000	281,000
04-01-0302	05	US 45	Armitage to Grand Ave	Engr III										35,000	35,000
04-95-0001	05	I-290	@ I-88	Land Acq										504,139	504,139
Subt						0	0	0	0	0	0	0	0	2,786,674	2,786,674

**Council of Mayors (North Central)**

04-04-0002	05	Madison St	Lombard to Wisconsin Ave	Sig Interconn							203,858		50,965		254,823 CMM-8003(449)
Subt						0	0	0	0	0	203,858	0	50,965	0	254,823
Total						0	0	0	0	0	203,858	0	50,965	2,786,674	3,041,497

Central - Highway Program Awards for Fiscal Year 2005

Illinois DOT Project Awards (FFY 2005)

ID	Yr	Rte/Street	Limits	Work Type	FAI	NHS	HBRRP	STP	STP-TE	STPHS/RR	CMAQ	Other Fed	Match Funds	State Funds	Total
05-	05	55th St	County Line Rd to Brainard Ave	RS										599,790	599,790
05-	05	US 45	@ S&S/DesPlaines/Santa Fe RR	Brg Reprs										94,710	94,710
05-	05	Ill 50 (Cicero)	Roosevelt Rd to Ogden Ave	RS										992,973	992,973
05-98-0011	05	31st St	Over MJ&CWI RR / Kilbourne Ave	Engr II										249,430	249,430
05-99-0013	05	Joliet Rd	@ Vulcan Materials Quarry	Engr II										38,777	38,777
Subt					0	0	0	0	0	0	0	0	0	1,975,680	1,975,680

Council of Mayors (Central)

05-03-0007	05	Maple Ave	Brookfield Ave to 31st St	RS / C&G				259,692					306,197		565,889	STPM-8003(462)
05-03-0007	05	Maple Ave	Brookfield Ave to 31st St	Engr III				25,969					17,313		43,282	STPM-8003(462)
05-03-0008	05	Addison Rd	Longcommon to Ill 43	RS				278,507					92,836		371,343	STPM-8003(436)
05-03-0008	05	Addison Rd	Longcommon to Ill 43	Engr III				27,851					9,283		37,134	STPM-8003(436)
13-05-0002	05	Salt Creek Greenway	Busse Woods ( Co Ln) - 47th St	Bike Trl							1,000,000		250,000		1,250,000	CMM-8003(498)
05-94-0033	05	Cook Co FPD	Centenial Trl ( 47th St - Lemont)	Engr ( Bike Trl)					213,488				53,372		266,860	STPTE-D001(609)
Subt					0	0	0	592,019	213,488	0	1,000,000	0	729,001	0	2,534,508	
Total					0	0	0	592,019	213,488	0	1,000,000	0	729,001	1,975,680	4,510,188	

Southwest - Highway Program Awards for Fiscal Year 2005

Illinois DOT Project Awards (FFY 2005)															
ID	Yr	Rte/Street	Limits	Work Type	FAI	NHS	HBRRP	STP	STP-TE	STPHS/RR	CMAQ	Other Fed	Match Funds	State Funds	Total
06-	05	111th St	US 45 to Ill 7	RS										846,481	846,481
06-97-0011	05	McCarthy Rd/ Illinois	Illinois to Bell Rd /State-Main	RS										937,983	937,983
06-	05	107th St	104th Ave to Kean Ave	RS										447,168	447,168
06-	05	Ill 43 (Harlem Ave)	57th to 65th Sts	RS										711,695	711,695
06-	05	SW Hwy	Ill 43 to Ridgeland Ave	RS										512,749	512,749
06-	05	123rd / 127th Sts	US 45 to 86th Ave / 80th Ave-Ill 4RS											626,435	626,435
06-06-0066	05	95th St	Pulaski to Western Ave	Lscape / S/W										4,000,000	4,000,000
06-	05	Pulaski Rd	@ 103rd St	G Rail/Lscape										55,000	55,000
06-06-0056	05	Ill 7 (SW Hwy)	Over US 45	Land Acq										1,640	1,640
06-	05	Ill 50 (Cicero)	@ 123rd St	Land Acq										606,599	606,599
06-98-0053	05	US 45	Ill 171 to 87th St	Engr II										83,311	83,311
06-98-0053	05	US 45	87th St to Cal-Sag Channel	Engr III										928,973	928,973
06-	05	95th St	88th to 76th Aves	Engr I										60,000	60,000
06-06-0056	05	Ill 7 (SW Hwy)	Over US 45	Engr II										563,115	563,115
06-97-0008	05	Ill 50 (Cicero)	@ I-294 ( Tri-State) /127th St	Engr III										173,001	173,001
06-98-0013	05	Ill 83	@ Mill Creek ( E of US 45)	Engr II										39,591	39,591
06-98-0037	05	119th St	@ Mill Creek ( W of Ill 7)	Engr II										65,075	65,075
06-97-0012	05	Ill 7 (SW Hwy)	Over B&O RR/Stoney Crk	Engr II										544,449	544,449
Subt					0	0	0	0	0	0	0	0	0	10,356,784	10,356,784

Council of Mayors (Southwest)

ID	Yr	Rte/Street	Limits	Work Type	FAI	NHS	HBRRP	STP	STP-TE	STPHS/RR	CMAQ	Fed	Funds	Funds	Total
06-02-0101	05	119th St	Kostner to Pulaski Rd	Engr II				22,400					9,600		32,000 STPM-8003(409)
06-04-0017	05	Ill 43 (Harlem Ave)	120th to 131st Sts	Engr I				16,598					7,113		23,711 STPF-348(026)
06-04-0013	05	Ill 43 (Harlem Ave)	107th to 115th Sts ( S/W )	Engr I				3,493					1,497		4,990 STPF-348(029)
06-99-0011	05	127th St	State St to Archer Ave	RS				1,000,000					2,723,988		3,723,988 STPM-7003(851)
06-	05	73rd St	Oak Park to Meade Ave	Lts Repl				180,603					77,401		258,004 STPM-8003(447)
06-04-0012	05	Ill 43 (Harlem Ave)	@ 91st St	Engr II				119,621					51,266		170,887 STPF-348(029)
06-2-0113	05	76th Ave	Ill 83 to 127th St	Engr I				70,701					30,300		101,001 STPM-8003(
Subt					0	0	0	1,413,416	0	0	0	0	2,901,165	0	4,314,581
Total					0	0	0	1,413,416	0	0	0	0	2,901,165	10,356,784	14,671,365



South - Highway Program Awards for Fiscal Year 2005

Illinois DOT Project Awards (FFY 2005)

ID	Yr	Rte/Street	Limits	Work Type	FAI	NHS	HBRRP	STP	STP-TE	STPHS/RR	CMAQ	Other Fed	Match Funds	State Funds	Total	
07-95-0001	05	FAI-80	Over Thorn Creek/ Ill 394-Ill 83	Ln Add/ Recon	0							21,591,156	2,399,017		23,990,173	MA-80-5(61)160
07-95-0001	05	FAI-94	Il 394 / 159th-Thornton-Lansing	Add Lns/Intchge	0	34,507,965							3,834,218		38,342,183	NHI-NHF-000S(450)
07-94-0001	05	FAI-94 / Ill 394	S of 159th St to Thornton-Lansing	Utility Adj										237,992	237,992	
07-94-0001	05	FAI-94 / Ill 394	S of 159th St - Thornton-Lansing NB	Engr III										5,099,000	5,099,000	
07-95-0001	05	FAI-80/FAI-94/ IL 394	I-80 (WB) to Ill 394 (SB)	Flyover (SB)		8,800,946							977,883		9,778,829	NHI-NHF-0005(466)
07-95-0001	05	FAI-80/FAI-94/US 6	Burnham Ave to US 41	Shldr/Wdn/Recon/Brg										18,959,154	18,959,154	
07-95-0001	05	FAI-80/FAI-94/ IL 394	@ Thorn Cr / Harrison/ I-80	Beam Fab										5,195,000	5,195,000	
07-95-0001	05	I-80 / I-94	W of I-94 to US 41	State Police										655,000	655,000	
07-95-0001	05	FAI-94 (Dan Ryan)	31st to I-57 / E of Tollway to US 41	Community Relations										1,069,438	1,069,438	
07-04-0001	05	Ill 83 ( 147th St )	Ill 50 to Pulaski Rd	Sig Intconn							389,974		97,494		487,468	CMM-1602(11)
07-	05	Wood St	Ill 83 to 161st St	RS										679,073	679,073	
07-	05	US 30	Over I-394	Brg Reprs										59,417	59,417	
07-95-0001	05	FAI-80/FAI-94/ IL 394	E of Tollway to W of Ill 83	Land Acq										468,875	468,875	
07-94-0001	05	FAI-94 / Ill 394	S of 159th St - Thornton-Lansing	Engr II										1,411,417	1,411,417	
07-95-0001	05	FAI-80	W of Ill 83 to Burnham Ave	Engr II										2,642,183	2,642,183	
07-95-0001	05	FAI-80	Ill 83 to Burnham Ave	Engr III										3,384,000	3,384,000	
07-95-0001	05	FAI-80	Burnham Ave to US 41	Engr III										1,160,000	1,160,000	
07-95-0001	05	I-80 / I-94	E of Tollway to W of Ill 83	Engr II										1,444,792	1,444,792	
07-95-0001	05	I-80 / I-94	E of Tollway to W of Ill 83	Engr III										3,441,000	3,441,000	
07-95-0001	05	I-80 / I-94	W of I-94 to US 41 (Contract B)	Engr III										2,370,427	2,370,427	
07-00-0041	05	FAI-57	Little Calumet Riv - I-94	Engr II										111,649	111,649	
07-	05	Ill 394	FAI-80 to Ill 1 (Dixie Hwy)	Engr I										272,220	272,220	
					0	43,308,911	0	0	0	0	389,974	21,591,156	7,308,613	48,660,637	121,259,290	

Council of Mayors (South)

ID	Yr	Rte/Street	Limits	Work Type	FAI	NHS	HBRRP	STP	STP-TE	STPHS/RR	CMAQ	Other Fed	Match Funds	State Funds	Total	
07-94-0024	05	Richton Rd	Crete to Ronald Rd	RS				353,621				1	88,404		442,025	STP-HPD-0256(003)
07-04-0020	05	183rd St	Crawford to Kedzie	Patch/C&G				102,900					71,457		174,357	STPM-8003(454)
07-04-0020	05	183rd St	Crawford to Kedzie	Engr III				12,100					5,185		17,285	STPM-8003(454)
07-04-0015	05	207th St	Governors Hwy to Olympianway	RS				161,700					69,300		231,000	STPM-8003(451)
07-99-0113	05	183rd St	US 45 to 80th Ave	Engr II				288,258					123,539		411,797	STPM-8003(166)
07-99-0114	05	191st St	Ill 43 to Ridgeland Ave	Engr I				168,199					72,086		240,285	STPM-8003(406)
07-97-0023	05	Richton Square Rd	Steger Rd to Sauk Trail Rd	Engr II				50,927					21,826		72,753	STPM-7003(505)
07-04-0017	05	Monee Rd	Western Ave to Will Co Ln	RS				74,200					31,800		106,000	STPM-8003(525)
07-04-0017	05	Monee Rd	Western Ave to Will Co Ln	Engr III				20,800					8,916		29,716	STPM-8003(525)
07-03-0002	05	Lan-Oak PD	Pennsy Grmwy St Ln-Little Cal Riv	Bike Path							45,440		11,360		56,800	CMM-8003(463)
07-03-0002	05	Lan-Oak PD	Pennsy Grmwy St Ln-Little Cal Riv	Bike Path							654,875		163,719		818,594	CMM-8003(325)
07-	05	Homewood	Illinois Central Station ( Platform)	Engr I								2,415	0		2,415	TCSP-0004(102)
07-99-0009	05	Oak Park Ave	147th to 159th	Land Acq							86,400		21,600		108,000	CMM-8003(457)
07-02-0005	05	Amthitheater Trail	Park Ave 183rd/ Ravensloe/	Bike Trail							199,178		49,795		248,973	CMM-8003(188)
Subt					0	0	0	1,232,705	0	0	985,893	2,416	738,987	0	2,960,000	
Total					0	43,308,911	0	1,232,705	0	0	1,375,867	21,593,572	8,047,599	48,660,637	124,219,290	

**Du Page County - Highway Program Awards for Fiscal Year 2005**

**Illinois DOT Project Awards (FFY 2005)**

ID	Yr	Rte/Street	Limits	Work Type	FAI	NHS	HRRRP	STP	STP-TE	STPHS/RR	CMAQ	Other Fed	Match Funds	State Funds	Total
08-94-0033	05	US 20 (Lake St)	Rohlwing Rd to Addison Rd	Reconst		15,267,826							3,816,956		19,084,782 NHS-
08-04-0037	05	22nd St	Ill 83 to Clearwater Dr	RS										574,646	574,646
08-	05	Nordic Rd	Over I-290	Brg Repr										198,345	198,345
08-98-0004	05	Ill 53	Over E Br Du Page River	Brg Repr										34,359	34,359
08-	05	Ill 56 ( Butterfield )	@ Finley Rd	Int Imp										273,811	273,811
08-00-0067	05	Ill 56 ( Butterfield )	Summit to Ill 83	Add Lanes										8,031,376	8,031,376
08-98-0014	05	Ill 53	Army Trail Rd to Ill 64	RS										17,961	17,961
08-00-0003	05	Maple/Chicago Ave	Cumnor to Ill 83	Reconst										5,823,589	5,823,589
08-06-0066	05	22nd St	@ Salt Creek	Beam Repl										138,889	138,889
08-94-0033	05	US 20 (Lake St)	Rohlwing Rd to Addison Rd	Land Acq										5,823,589	5,823,589
08-00-0067	05	Ill 56 (Butterfield)	Summit Rd to Ill 83	Land Acq										862,879	862,879
08-00-0003	05	Maple Ave	Cumnor to Ill 83	Land Acq										674,444	674,444
08-00-0007	05	Ill 19	I-290 to W of Prospect Ave	Engr I										90,136	90,136
08-98-0008	05	Ill 53 (Rohlwing)	Ill 64 to Ill 56	Engr I										545,268	545,268
08-94-0001	05	Ill 64 (North Ave)	Ill 53 (Rohlwing) to Addison Rd	Engr III										74,226	74,226
08-94-0001	05	Ill 64 (North Ave)	Addison Rd to Villa Ave	Engr III										22,257	22,257
08-94-0033	05	US 20 (Lake St)	Ill 53 to Addison Rd	Engr II										141,650	141,650
08-00-0003	05	Maple Ave	Cumnor to Ill 83	Engr II										22,945	22,945
Subt					0	15,267,826	0	0	0	0	0	0	3,816,956	23,350,370	42,435,152

**Council of Mayors (DuPage Mayors & Managers Assn.)**

ID	Yr	Rte/Street	Limits	Work Type	FAI	NHS	HRRRP	STP	STP-TE	STPHS/RR	CMAQ	Other Fed	Match Funds	State Funds	Total
08-02-0014	05	So DuPage Trail	Grn Valley Spur Lakeside-Plainfld	Bike Trail				705,802					235,268		941,070 STPM-8003(314)
08-00-0050	05	So Villa Ave	Madison to Ill 38 (Roosevelt )	Recon - S/W				2,183,650			174,873		960,977		3,319,500 STPM-CMM-8003(334)
08-04-0019	05	N York Rd	Grand Ave to FAI - 290	RS				444,500					190,499		634,999 STPM-8003(495)
08-04-0005	05	Naper Blvd	Dunrobin to Hobson Rds	Optic Cable sig Conn				73,449					24,483		97,932 STPF-856(20)
08-02-0021	05	International Pkwy	Joliet Rd-Beaudin/Wdward-Lemont	RS >				400,984					171,850		572,834 STPM-8003(466)
08-04-0014	05	International Pkwy	Joliet Rd-Beaudin/Wdward-Lemont	RS >									0		0
08-02-0013	05	Finley Rd	@ Brook Dr	Sigs & Intconn				125,300					53,700		179,000 STPM-8003(428)
08-02-0017	05	Salt Creek Greenway	2nd to County Ln	Bike Path				1,815,000					605,000		2,420,000 STPM-8003(222)
08-04-0020	05	83rd St	So Frontage to County Line	RS				361,271					278,591		639,862 STPM-8003(505)
08-00-0012	05	Westmont	Various Locs (S/W)	(S/W)							153,265		38,316		191,581 CMM-8003(289)
08-00-0013	05	US 20 (Lake St)	@ Swift Rd	Int Imp							735,780		183,945		919,725 CMF-21(066)
08-00-0013	05	US 20 (Lake St)	@ Swift Rd	Land Acq							22,400		5,600		28,000 CMF-21(064)
08-96-0032	05	Salt Creek Greenway	2nd to County Ln	Bike Trl				150,400					37,600		188,000 CMM-8003(216)
08-02-0007	05	Downers Grove	Central Corr Bikewy (31st-Dunham)	Engr II				19,212					4,803		24,015 CMM-8003(326)
08-04-0002	05	Downers Grove	Ogden Ave ( Walnut-Park St)	Sign Modern							143,675		36,000		179,675 CMF-311(028)
08-00-0001	05	Wheaton	UP RR@ Manchester Rd (Brg)	Engr II			369,259						92,315		461,574 BRM-7003(538)
08-	05	Du Page Co.	Ill 38 @ UP W-Line	Engr I								250,000	62,314		312,314 HD-188
Subt					0	0	369,259	6,109,956	0	0	1,399,605	250,000	2,981,261	0	11,110,081
County Project Summary					0	15,267,826	369,259	6,109,956	0	0	1,399,605	250,000	6,798,218	23,350,370	53,545,233

Kane County - Highway Program Awards for Fiscal Year 2005

Illinois DOT Project Awards (FFY 2005)

ID	Yr	Rte/Street	Limits	Work Type	FAI	NHS	HBRRP	STP	STP-TE	STPHS/RR	CMAQ	Other Fed	Match Funds	State Funds	Total
09-05-0003	05	Ill 31	Ill 56 to Lovedale Ln	Sig Interconn							270,418		67,605		338,023 CMM-3902(01)
09-	05	Ill 25	@ Wilson St	Int Imp										124,701	124,701
09-	05	Ill 47	US 20 to Manning Rd	RS										605,745	605,745
09-06-0044	05	Ill 47	Over Virgil Ditch	Beam Reprs										162,278	162,278
09-	05	Ill 47	Galena Blvd to I-88	Patch										611,779	611,779
09-	05	US 20 (Lake St)	@ Plank Rd	Util Adj										54,384	54,384
09-00-0034	05	US 20 (Lake St)	Plank to Weld Rds /Old Plank R	Land Acq										95,617	95,617
09-06-0031	05	US 20 (Lake St)	@ Nestier Rd	Land Acq										86,881	86,881
09-96-0018	05	Ill 25	@ Duham/Sterns Rds	Land Acq										900,000	900,000
09-96-0018	05	Ill 25	@ Duham/Sterns Rds	Land Acq										3,000,000	3,000,000
09-00-0012	05	Ill 64	7th Ave to Dunham Rd	Land Acq										67,326	67,326
09-94-0017	05	McLean Blvd	@ Hopps Rd	Land Acq										544,455	544,455
09-94-0020	05	Ill 64	@ Randall Rd	Land Acq										1,910,600	1,910,600
09-01-0005	05	Ill 56	@ Kirk / Farnsworth Rd	Engr I										256,000	256,000
				Subt	0	0	0	0	0	0	270,418	0	67,605	8,419,766	8,757,789

Council of Mayors (Kane Urban)

09-04-0005	05	Pine St	Radiant Rd to Kirk Rd	RS				172,086					57,362		229,448	STP-8003(480)
09-04-0005	05	Pine St	Radiant Rd to Kirk Rd	Engr III				17,209					5,736		22,945	STP-8003(480)
09-96-0013	05	CCP/Stearns	Randall to Stearn Rd	Engr I				663,757					165,939		829,696	STPM-0019(008)
09-96-0017	05	Bolz Rd	Huntley to Ill 62 ( Algonquin )	Engr I				1,190,327					297,581		1,487,908	STPM-0019(014)
09-00-0027	05	Douglas /Madison	Van Buren to Ill 71	RS				155,609					38,902		194,511	STPM-
09-00-0027	05	Douglas /Madison	Van Buren to Ill 71	Engr III				18,000					4,500		22,500	STPM-
09-94-0018	05	Randall Rd	@ Ill 64 / Dean St	Int Imp/Bkwy				2,500,000					2,427,711		6,927,711	STPF-336(010)
09-94-0018	05	Randall Rd	@ Ill 64 / Dean St	Int Imp/Bkwy							2,000,000		0		2,000,000	CMF-336(010)
09-96-0018	05	Stearns / Dunham Rds	Randall to Stearn Rd	Land Acq							800,000		200,000		1,000,000	CMF-02IL(088)
09-04-0001	05	Kirk Rd	Pine St to Ill 64	Sig Interconn							527,158		130,890		658,048	CMF-360(09)
09-94-0017	05	McLean Blvd	SpartanTo Hopp	Engr II							81,600		40,400		122,000	CMM-M-7003(372)
09-96-0019	05	Fox River Brgs	Red Gate Corridor	Engr I & II								2,000,000	0		2,000,000	HD-IL198
09-02-0014	05	Main St	Over Fox River	Brg Repl				2,465,121					762,036		3,227,157	BRM-8003(179)
09-02-0014	05	Main St	Over Fox River	Engr III				246,512					61,628		308,140	BRM-8003(179)
09-98-0050	05	Granart Rd	@ Big Rock Creek	Engr III				94,629					23,658		118,287	BHS-168(102)
09-02-0004	05	Fabyan Pkwy	@ Mill Creek	Engr I				16,808					4,202		21,010	BHS-2111(101)
09-03-0011	05	Illinois Ave	@ Fox River	Engr II				36,344					9,087		45,431	BHM-8003(276)
09-04-0002	05	Wood St ( Aurora )	@ BN /Indian Creek	Engr I				109,477					27,369		136,846	BROS-D1(640)
09-06-0005	05	Austin Ave	@ Indian Creek	Engr I				35,840					8,960		44,800	BROS-
				Subt	0	0	3,004,731	4,716,988	0	0	3,408,758	2,000,000	4,265,961	0	19,396,438	
				Total	0	0	3,004,731	4,716,988	0	0	3,679,176	2,000,000	4,333,566	8,419,766	28,154,227	

Kendall Co - Highway Program Awards for Fiscal Year 2005

Illinois DOT Project Awards (FFY 2005)

ID	Yr	Rte/Street	Limits	Work Type	FAI	FAP NHS	HBRRP	STP	STP-TE	STPHS/RR	CMAQ	Other Fed	Match Funds	State Funds	Total
09-	05	FAI-55	E of Ill 47	Brg Approach										191,845	191,845
09-	05	US 34 / Ill 31	Orchard Rd to Kane Co Line	RS		468,608							117,152	20,407	585,760 F-000S(458)
09-	05	Ill 47	@ Ament Rd	Drainage Imps										20,407	20,407
09-	05	Ill 126	Various Locs (Yorkville)	G Rail										83,236	83,236
09-	05	Waubensee Crk Trl	Veterans Plaza to Hudson Crossing	Land Acq					12,882				3,221		16,103 STPTE-D3
09-02-0033	05	Prairie Parkway	I-88 to I-80	Land Acq										416,283	416,283
09-	05	US 34	Chiltonway to Big Rock Crk	Land Acq										473,854	473,854
09-00-0043	05	US 34 / Ill 47	Through Yorkville	Land Acq										83,655	83,655
09-06-0006	05	I-80	@ Ridge Rd ( Interchange Ramps)	Land Acq										1,162	1,162
09-94-0036	05	Ill 47	N of US 34 to Ill 71	Engr I										69,642	69,642
09-02-0001	05	Ill 71	Orchard Rd to US 34	Engr II										605,749	605,749
09-02-0033	05	Prairie Parkway	I-88 to I-80	Engr I								4,047,711			4,047,711
					0	468,608	0	0	12,882	0	0	4,047,711	120,373	1,945,833	6,595,407

Note: Kendall County - State Division of Highways Awarded Projects is in District 3.

Lake County - Highway Program Awards for Fiscal Year 2005

Illinois DOT Project Awards (FFY 2005)

ID	Yr	Rte/Street	Limits	Work Type	FAI	NHS	HBRRP	STP	STP-TE	STPHS/RR	CMAQ	Other Fed	Match Funds	State Funds	Total	
10-94-0002	05	Ill 22	@ EJ&E/ US 12-Bueshing Rd	Brg / Recon		22,411,765							5,602,941		28,014,706 NHF-337(006)	
10-05-0001	05	US 12	Sayton Rd to Grand Ave	Sig Interconn							78,358		19,590		97,948 CMF-334(015)	
10-94-0002	05	Ill 22	Ill 83 to US 45	Reconst/Add Lns										22,496,517	22,496,517	
10-94-0002	05	Ill 22	Bueshing to Quentin Rds	Reconst/Add Lns										12,815,891	12,815,891	
10-94-0002	05	Ill 22	US 12 to Buesching Rd (Bypass)	Utility Adj										435,534	435,534	
10-94-0002	05	Ill 22	Buesching Rd to Oakwood	Reconst ( Detour )										380,000	380,000	
10-00-0001	05	Belvidere Rd	Green Bay to Sheridan Rds	RS										1,235,207	1,235,207	
10-	05	Schanck Ave	Ill 176 to Ill 60/83	RS										133,748	133,748	
10-	05	Ivanhoe Rd	Ill 83 / Ill 137 to Il 120	RS										80,000	80,000	
10-	05	Ill 137	Over US 45	Brg Reprs										170,544	170,544	
10-	05	Ill 176	Bradley to St Mary's Rd	Sig Interconn										177,581	177,581	
10-	05	Ill 176	@ Butterfield Rd	Int Imp										384,000	384,000	
10-	05	US 41 (Skokie Hwy)	@ Ill 173 ( Wt Station )	Aux Ln										225,385	225,385	
10-	05	US 45 ( Lake St)	Nr Il 60	Pvt Patch										148,730	148,730	
10-	05	Lake St	Ill 83 to Washington St	Bikeway										70,000	70,000	
10-	05	Sheridan Rd	Various Locs (Highland Pk)	IRS										150,000	150,000	
10-99-0003	05	US 41 (Skokie Hwy)	@ Ill 132 (Grand Ave )	Land Acq										152,406	152,406	
10-94-0002	05	Ill 22	US 12 to Buesching Rd (Bypass)	Land Acq										343,363	343,363	
10-94-0002	05	Ill 22	US 12 to Buesching Rd (Bypass)	Land Acq										7,843,506	7,843,506	
10-94-0002	05	Ill 22	Buesching Rd to Quentin Rd	Land Acq										2,798,665	2,798,665	
10-94-0001	05	Ill 22	Ill 83 to US 45/Il 21	Land Acq										457,290	457,290	
10-94-0001	05	Ill 22	I-94 to US 41	Land Acq										78,428	78,428	
10-94-0047	05	Ill 53 ( FAP 342 )	S of FAP 420 to Lake-Cook Rd	Land Acq ( Fees )										280,455	280,455	
10-00-0005	05	Ill 120	@ Bacon & @ Cedar Lk Rd	Land Acq										423,245	423,245	
10-98-0033	05	Ill 173	Boat Channels /W of Ill 59	Land Acq										79,995	79,995	
10-94-0003	05	Ill 21 (Milwaukee)	Washington to Ill 120	Land Acq										490,414	490,414	
10-99-0003	05	US 41 (Skokie Hwy)	@ Ill 132 (Grand Ave )	Engr II										98,707	98,707	
10-95-0015	05	US 45	@ Prairie Rd	Engr III										350,148	350,148	
10-94-0002	05	Ill 22	US 12 to Buesching Rd (Bypass)	Engr II										262,099	262,099	
10-94-0001	05	Ill 22	Ill 83 to US 41	Engr I										299,546	299,546	
10-94-0001	05	Ill 22	Ill 83 to US 45/Il 21	Engr II										279,120	279,120	
10-01-0013	05	Ill 176 ( FAP 335 )	@ CN RR & Butterfield Rd	Feasibility Study										60,719	60,719	
10-99-0016	05	Atkinson Rd	Il 120 to Ill 83/137	Engr I										35,600	35,600	
10-94-0009	05	Ill 21 (Milwaukee)	Ill 120 to Ill 137	Engr II										182,045	182,045	
Subt.						0	22,411,765	0	0	0	0	78,358	0	5,622,531	53,418,888	81,531,542

**Council of Mayors (Lake Urban)**

ID	Yr	Rte/Street	Limits	Work Type	FAI	NHS	HBRRP	STP	STP-TE	STPHS/RR	CMAQ	Other Fed	Match Funds	State Funds	Total	
10-97-0028	05	4th Ave	Ill 176 to Valley Park Dr	Reconst				830,043					355,535		1,185,578	STPM-8003(442)
10-97-0028	05	4th Ave	Ill 176 to Valley Park Dr	Engr III				83,004					35,574		118,578	STPM-8003(442)
10-94-0027	05	Busch Rd	Ill 83 to Deerfield Pkwy	Int Imps				5,384,912					2,305,822		7,690,734	STPM-8003(524)
10-94-0027	05	Busch Rd	Ill 83 to Deerfield Pkwy	Engr III				538,491					230,782		769,273	STPM-8003(524)
10-05-0004	05	Hunt Club Rd	@ Milburn Rd	Engr I							126,642		31,661		158,303	CMM-8003(471)
10-05-0005	05	Hunt Club Rd	@ Wadsworth Rd	Engr I							1				1	CMM-8003(471)
10-00-0022	05	Hunt Club Rd	Over Mill Creek Rd	Brg Repl			765,293						191,323		956,616	BRM-7003(873)
10-02-0014	05	Moffat Rd	Sylvan Rd to Ravine Ave	Brg Repl			960,880						344,220		1,305,100	BRM-8003(182)
10-02-0014	05	Moffat Rd	Sylvan Rd to Ravine Ave	Engr III			105,600						26,400		132,000	BRM-8003(182)
10-02-0014	05	Moffat Rd	Sylvan Rd to Ravine Ave	Engr II			107,721						26,930		134,651	BRM-8003(181)
10-01-0005	05	Milburn Rd	Over N Mill Creek	Brg Repl			1,111,638						277,910		1,389,548	BRM-7003(952)
10-01-0005	05	Milburn Rd	Over N Mill Creek	Engr III			111,164						27,791		138,955	BRM-7003(952)
10-00-0023	05	Kelsey Rd	Over Flint Creek	Brg Repl			912,990						228,247		1,141,237	BRM-7003(876)
10-00-0023	05	Kelsey Rd	Over Flint Creek	Engr III			91,299						22,825		114,124	BRM-7003(876)
Subt					0	0	4,166,585	6,836,450	0	0	126,643	0	4,105,020	0	15,234,698	
Total					0	22,411,765	4,166,585	6,836,450	0	0	205,001	0	9,727,551	53,418,888	96,766,240	

McHenry County - Highway Program Awards for Fiscal Year 2005

Illinois DOT Project Awards (FFY 2005)															
ID	Yr	Rte/Street	Limits	Work Type	FAI	NHS	HBRRP	STP	STP-TE	STPHS/RR	CMAQ	Other Fed	Match Funds	State Funds	Total
11-98-0016	05	US 14	@ Lawrence Creek	Culvert Repl			1,144,414						286,104		1,430,518 BRF-66(07)
11-	05	Various Rtes	(Appox 90 Miles)	Crack /Joint Reprs										185,737	185,737
11-02-0002	05	South St	Over US 14	Brg Repl										1,363,227	1,363,227
11-04-0002	05	US 14	@ Mokeler Creek & UP RR	Culvert Repl/Wdn										2,572,655	2,572,655
11-	05	Ill 31 & Ill 120	McHenry	RS										118,323	118,323
11-04-0002	05	US 14	@ Mokeler Creek & UP RR	Land Acq										91,964	91,964
11-98-0016	05	US 14	@ Lawrence Creek	Land Acq										32,441	32,441
11-00-0005	05	Ill 176	S Br Kishwaukee Riv	Land Acq										664	664
11-97-0012	05	US 14	@ South St Brg	Engr II										105,006	105,006
11-00-0201	05	Algonquin Bypass	Ill 31/Rakow Rd - Algonquin Bypass	Engr I										554,000	554,000
Subt					0	0	1,144,414	0	0	0	0	0	286,104	5,024,017	6,454,535
<b>Council of Mayors (McHenry Co. )</b>															
11-00-0401	05	Pingree Rd	US 14 to Congress Pkwy	Recon				1,042,135						964,865	2,007,000 STPM-8003(328)
11-02-0003	05	Allendale Rd	@ Nippersink Crk	Engr I			75,000							18,750	93,750 BROS-0111(042)
Subt					0	0	75,000	1,042,135	0	0	0	0	983,615	0	2,100,750
Total					0	0	1,219,414	1,042,135	0	0	0	0	1,269,719	5,024,017	8,555,285

Will County - Highway Program Awards for Fiscal Year 2005

Illinois DOT Project Awards (FFY 2005)

ID	Yr	Rte/Street	Limits	Work Type	FAI	NHS	HBRRP	STP	STP-TE	STPHS/RR	CMAQ	Other Fed	Match Funds	State Funds	Total	
12-98-0002	05	FAI-55	@ Ill 53 ( Intchnge Reconst )	Ramps Const	4,810,444								534,494		5,344,938	IM-55-6(214)269
12-05-0007	05	FAI-80	@ FAI-55 ( Intchnge Reconst )	Reconst / Brg	19,097,397								2,121,933		21,219,330	IM-80-4(184)126
12-05-0007	05	FAI-80	@ I-55	Engr III										1,050,000	1,050,000	
12-00-0001	05	FAI 55 ( Front Rd)	@ Sunnyland Ditch	Brg Rehab/Apprs.			269,729						29,970		299,699	BHI-55-6(213)256
12-97-0007	05	US 30	Essington to Larkin Aves	Add Lns/ Reconst		9,322,259							2,330,565		11,652,824	NHF-575(187)
12-97-0007	05	US 30	Hennepin Dr to Larkin Ave	Engr III										190,000	190,000	
12-	05	US 45	@ 3 Locs (Frankfort/Green Garden)	Brg Reprs										112,661	112,661	
12-94-0003	05	FAI- 55	Over Des Plaines Riv	Brg Reprs										251,453	251,453	
12-	05	FAI-80	Over Hickory Creek ( Slope Wall)	Brg Reprs										60,766	60,766	
12-	05	FAI-80	Rowell Ave to US 30	Crack/Joint Repr										126,628	126,628	
12-	05	US 52	River Rd to Raven Rd	RS/Sigs/Drain/Lscape										2,444,298	2,444,298	
12-	05	US 45	@ N Br & Main Prairie Crk	Beam Repl										422,243	422,243	
12-	05	US 30 / US 52	Over Des Plaines Riv	Repl Pinion gear										314,940	314,940	
12-01-0008	05	Stateville/Division St	Ill 53 to Entry	RS										256,491	256,491	
12-98-0050	05	US 30	@ Lily Cache Rd	Reconst /Brg										4,939,719	4,939,719	
12-	05	US 45	@ N Br Prairie Crk	Beam Repl										331,712	331,712	
12-	05	US 30	@ Stream Nr Wolf Rd	Culvert Repl										836,629	836,629	
12-	05	US 30	@ Center St	G Rail Inst										5,000	5,000	
12-	05	US 6	S of Brandon Rd	Culvert Repr										25,000	25,000	
12-05-0007	05	I-80	@ I-55	Land Acq										28,175	28,175	
12-98-0050	05	US 30	@ Lily Cache Crk	Land Acq										951,148	951,148	
12-97-0003	05	US 30	Stateville/Essington Rd - Larkin	Land Acq										2,580,767	2,580,767	
12-	05	US 30	@ Pfeiffer Rd	Land Acq										3,095	3,095	
12-95-0001	05	Ill 59	111th to 143rd Sts	Land Acq										183,903	183,903	
12-98-0002	05	Ill 59	@ I-55	Land Acq										4,752	4,752	
12-97-0027	05	I-55	I-80 to Naperville Rd	Engr I										82,239	82,239	
12-98-0002	05	I-55	@ Ill 59 / Du Page Riv to I-55	Engr II										64,328	64,328	
12-97-0002	05	US 30	Ill 59 to N of I-55	Engr I										66,975	66,975	
12-97-0003	05	US 30	Hennepin Dr to Larkin Ave	Engr II										374,332	374,332	
12-00-0006	05	US 30	Williams to US 45	Engr II										414,524	414,524	
12-00-0003	05	Ill 53	@ Des Plaines River	Engr II										106,019	106,019	
12-	05	Boughton Rd	King Rd to Woodward Ave	Engr II										64,400	64,400	
12-03-0016	05	Ill 59	Ill 126 to US 52	Engr ( ROW)										415,565	415,565	
Subt					23,907,841	9,322,259	269,729	0	0	0	0	0	5,016,962	16,707,762	55,224,553	



**Council of Mayors (Will)**

ID	Yr	Rte/Street	Limits	Work Type	FAI	NHS	HBRRP	STP	STP-TE	STPHS/RR	CMAQ	Other Fed	Match Funds	State Funds	Total
12-01-0009	05	US 52	River Rd to Raven Rd	RS/Sigs/Drain/Lscape	0			909,500					1,010,500		1,920,000 STPF-607(070)
12-01-0009	05	US 52	River Rd to Raven Rd	Engr III	0			90,500					91,500		182,000 STPF-607(070)
12-00-0112	05	Pfieffer Rd	US 30 to Sauk Tri Rd/ US 30	Reconst	0			928,000					625,000		1,553,000 STPM-7003(799)
					0										
12-02-0018	05	Oak St	Over Fiddymnt Crk	Brg Deck	0		184,686						46,172		230,858 BROS-D1(620)
12-02-0018	05	Oak St	Over Fiddymnt Crk	Engr III	0		18,469						4,617		23,086 BROS-D1(620)
					0										
12-04-0010	05	Boughton Rd	Woodward to Kings	Engr II	0						63,778		15,945		79,723 CMM-8003(481)
					0										
12-02-0010	05	Cedar Rd	@ Spring Creek	Engr I	0		2,400						600		3,000 BHM-8003(037)
12-02-0010	05	Cedar Rd	@ Spring Creek	Engr II	0		31,400						7,850		39,250 BRM-8003(037)
12-98-0059	05	Cedar Rd	@ Hickory Creek	Engr II	0		138,268						34,557		172,825 BRM-7003(529)
12-97-0012	05	111th St	@ Du Page Riv	Engr III	0		48,787						12,197		60,984 BHS-D001(502)
12-04-0017	05	88th Ave	@ Forked Creek	Engr I	0		36,823						9,206		46,029 BR
12-00-0005	05	Harlem Ave	Over Black Walnut Creek	Engr II	0		40,406						10,102		50,508 BROS-D001(606)
12-94-0039	05	Renwick Rd	@ Du Page Riv	Engr II	0		309,742						77,435		387,177 BROS-0197(099)
12-02-0018	05	Oak St	@ Fiddymnt Creek	Engr I	0		5,323						1,331		6,654 BROS-D1(618)
12-02-0008	05	Indiana Ave	Trim Creek	Engr II	0		33,000						8,250		41,250 BRS-308(103)
12-02-0016	05	High Rd	@ Long Run Creek	Engr II	0		78,720						19,680		98,400 BROS-0197(096)
					0										
				Subt	0	0	928,025	1,928,000	0	0	63,778	0	1,974,941	0	4,894,744
				Total	23,907,841	9,322,259	1,197,754	1,928,000	0	0	63,778	0	6,991,903	16,707,762	60,119,297

**NE Illinois - CMAQ Projects Transfer to FTA (2005)**

ID	Yr	Rte/Street	Limits	Work Type	FAI	NHS	HBRRP	STP	STP-TE	STPHS/RR	CMAQ	Other Fed	Match Funds	State Funds	Total	
18-05-0566	05	Metra -SW Service	@ Ashburn	Parking							320,000		80,000		400,000	CMM-000T(118)
18-05-0564	05	Metra - RI	@ 103rd & 115th Sts (Beverly)	Parking							800,000		200,000		1,000,000	CMM-000T(118)
18-05-0575	05	Metra UP-W Ln	@ Elmhurst ( Space Leasing )	Parking							576,000		144,000		720,000	CMM-000T(118)
06-05-0003	05	Metra -SW Service	@ Oak Lawn ( Parking Deck )	Parking							2,588,000		647,000		3,235,000	CMM-000T(118)
08-04-0010	05	Metra - BNSF	@ Hinsdale ( Chestnut St )	Land Acq							768,000		192,000		960,000	CMM-000T(118)
16-04-0004	05	CTA	Express Bus Serv #79/22/ #9	Implement Yr 2							1,011,000		252,750		1,263,750	CMT-000T(117)
16-04-0003	05	CTA	Chinatown Summer Shuttle Yr 2	Implement Yr 2							60,312		15,078		75,390	CMT-000T(117)
16-04-0001	05	CTA	N/S lake Shore Dr Imps/Marketing	Marketing Yr 2							2,560,000		640,000		3,200,000	CMT-000T(117)
17-94-0002	05	Pace	Van Pool Program	Purchase							4,560,000		0		4,560,000	CMT-000T(119)
17-05-0002	05	Pace	Clean Diesel Fuel Program	Purchase							1,200,000		300,000		1,500,000	CMT-000T(119)
17-05-0001	05	Pace	NC Service to Stations	Shuttle Sevice Ops-Yr 1							1,440,000		360,000		1,800,000	CMT-000T(119)
01-96-0008	05	CDOT - Clark/Division	Red Line	Engr/ROW/Const							12,000,000		3,000,000		15,000,000	CMT-000T(120)
Subt.						0	0	0	0	0	27,883,312	0	5,830,828	0	33,714,140	

**Regional CMAQ Projects through FHWA (2005)**

13-98-0015	05	IDOT	Emergency Traffic Patrol	Implement							800,000		200,000		1,000,000	CMM-000S(407)
13-03-0001	05	IDOT	Traffic Mngt Ctr ( Integrate Systems)	Implement							960,000		240,000		1,200,000	CMM-000S(417)
13-04-0001	05	IDOT	ATMS - CAD ( Integrate System )	Implement							1,500,000		375,000		1,875,000	CMM-000S(409)
13-05-0001	05	IDOT	Travel Info System 511 Syst	Implement							600,000		150,000		750,000	CMM-000S(465)
13-04-0003	05	Illinois EPA	NE III Enhance I & M Program	Capital Costs							6,600,000		1,650,000		8,250,000	CMM-000S(396)
13-04-0007	05	Illinois EPA	NE III Enhance I & M Program	Operations							22,812,240		5,703,060		28,515,300	CMM-000S(396)
Subt.						0	0	0	0	0	33,272,240	0	8,318,060	0	41,590,300	
Summary						0	0	0	0	0	61,155,552	0	14,148,888	0	75,304,440	

Illinois DOT Project Awards Regionwide (FFY 2005)

Regionwide Summary

ID	Yr	Rte/Street	Limits	Work Type	FAI	NHS	HBRRP	STP	STP-TE	STPHS/RR	CMAQ	Other Fed	Match Funds	State Funds	Total
13-00-05	05	Various Rtes	Districtwide 2000-1131	Weed Control										169,345	169,345
13-00-05	05	Various Rtes	Districtwide 2004-0841	Barrier Wall Reprs										137,000	137,000
13-00-05	05	Various Rtes	Joliet Rd/Kedzie/139th St	Brg Painting										258,400	258,400
13-00-05	05	Varying Loc	Various Locs 2004-055BP	Brg Painting										226,820	226,820
13-00-05	05	Varying Loc		Parapet / Deck Reprs										257,568	257,568
13-00-05	05	Districtwide	Varying Loc	Dead Tree Removal										73,200	73,200
13-00-05	05	Various Rtes	Wetland Mitigation	Wetland Mitigation										32,440	32,440
13-00-05	05	Districtwide	Pvt Mrkrs 2005-08	Pvt Mrkg										453,060	453,060
13-00-05	05	Districtwide	Pvt Mrkrs 2005-09	Pvt Mrkg										472,561	472,561
13-00-05	05	Cook / Lake / DuPage		Signs										296,548	296,548
13-00-05	05	Districtwide	Pvt Mrkrs 2005-07	Pvt Mrkg										518,373	518,373
13-00-05	05	Districtwide	Varying Loc	Debris Removal (33)										202,390	202,390
13-00-05	05	Lake County	Varying Loc	Pvt Mrkgs										136,742	136,742
13-00-05	05	Lake/Mc Henry Cos	Varying Loc	Pvt Mrkgs										628,661	628,661
13-00-05	05	Districtwide	Varying Loc	Fence Repr										284,995	284,995
13-00-05	05	Districtwide	Varying Loc	Dead Tree Removal										260,525	260,525
13-00-05	05	Districtwide	Varying Loc	Grail Reprs										692,889	692,889
13-00-05	05	Districtwide	Varying Loc 2003-039GR	Grail Reprs										474,081	474,081
13-00-05	05	Districtwide	Varying Loc	Fence Reprs										295,447	295,447
13-00-05	05	Lake County	Reflect Repl 2005-13	Reflector Repl										453,127	453,127
13-00-05	05	Various Loc	Reflect Repl 2005-06	Reflector Repl										525,196	525,196
13-00-05	05	Will Co	Reflect Repl 2006-1	Reflector Repl										428,318	428,318
13-00-05	05	Various Rtes	@ 11 Structures	Protective Shielding										682,286	682,286
13-00-05	05	Various Rtes	DuPage - Kane Co	Pvt Reflectors										402,999	402,999
13-00-05	05	Various Rtes	Motorist Damage	LScape Reprs										198,554	198,554
13-00-05	05	Various Rtes	@ 9 Structures	Protective Shielding										446,520	446,520
13-00-05	05	Districtwide	Various Expways	Inst Fencing										471,336	471,336
13-00-05	05	Districtwide	Varying Loc	Crack/Joint Seal										185,737	185,737
13-00-05	05	Districtwide	Varying Loc	Median Barrier										137,700	137,700
13-00-05	05	Districtwide	Varying Loc	Dead Tree Removal										107,525	107,525
13-00-05	05	Districtwide	Varying Loc	Weed Control										78,745	78,745
13-00-05	05	Districtwide	Varying Loc	Post Land Acq										2,251,767	2,251,767
13-00-05	05	Districtwide	Varying Loc	Raised Pvt Mrkrs										542,500	542,500
13-00-05	05	Districtwide	Nr Midway	C&G										150,076	150,076
13-00-05	05	Districtwide	Varying Loc	Fencing										376,568	376,568
13-00-05	05	Districtwide	Varying Loc	Fencing										376,568	376,568
13-00-05	05	Districtwide	Varying Loc	Tree Pruning										86,131	86,131
13-00-05	05	Districtwide	Varying Loc	Tree Pruning										128,175	128,175
13-00-05	05	Districtwide	Expressways/Arterials North	G Rail										406,991	406,991
13-00-05	05	Districtwide	Expressways/Arterials South	G Rail										594,398	594,398
12-00-05	05	Mokena / Chicago	5 Bridges	Clean/Paint										488,740	488,740
13-00-05	05	Districtwide	Bridge Condition Reports	Engr I										250,000	250,000
13-00-05	05	Districtwide	Drainage	Engr I										250,000	250,000
13-00-05	05	Districtwide	Surveys	Engr I										250,000	250,000
13-00-05	05	Districtwide	Geotechnical	Engr II										200,000	200,000
13-00-05	05	Districtwide	Various Locations	Engr III										500,000	500,000
13-00-05	05	Districtwide	Various Locations	Engr III										100,000	100,000
13-00-05	05	Districtwide	Moveable Brg Inspection	Engr II										142,384	142,384
13-00-05	05	Districtwide		Engr (ROW)										300,000	300,000
13-00-05	05	Districtwide		Engr (ROW)										250,000	250,000
														17,633,386	17,633,386

Operation GreenLight / Rail Crossing Improvement Awards for Fiscal Year 2005

Illinois DOT Project Awards (FFY 2005)

ID	Yr	Rte/Street	Limits	Work Type	FAI	FAP NHS	HBRRP	STP	STP-TE	STPHS/RR	CMAQ	Other Fed	Match Funds	State Funds	Total
					0	0	0	0	0	0	0	0	0	0	0

Grade Crossing Protection Fund (GCPF)

09-	05	Elgin	@ EJ&E RR	Warning Device Imp										160,672	160,672
07-	05	Lansing	@ GTW RR	Warning Device Imp										45,260	45,260
09-	05	Hampshire	@ ICE RR	Warning Device Imp										367	367
12-	05	Marengo	@ UP RR	Warning Device Imp										198,149	198,149
04-	05	Franklin Park	@ WC RR	New Grade Separation										4,670,000	4,670,000
					0	0	0	0	0	0	0	0	0	5,074,448	5,074,448

Truck Route Program / Economic Development Program

ID	Yr	Rte/Street	Limits	Work Type	FAI	NHS	HBRRP	STP	STP-TE	STPHS/RR	CMAQ	Other Fed	Match Funds	State Funds	Total
08-	05	Elmhurst ( Church Rd )	Grand Ave to US 20											228,780	228,780
10-	05	Deer Park (Lk-Cook Rd)	Deer Path Rd to US 12	Reconstruct										161,000	161,000
12-	05	Elwood (Arsenal Rd)	I-55 to Baseline Rd	New Const										147,156	147,156
12-	05	Elwood (Arsenal Rd)	@ BNSF RR	New Const										32,922	32,922
12-	05	Elwood (Baseline Rd)	Baseline Rd - Diagonal-Lincoln Av	Engr										20,041	20,041
12-	05	Elwood (Baseline Rd)	Arsenal to Industrial Pk Rd	New Const										34,217	34,217
12-	05	Elwood (Baseline Rd)	Drummond to Blodgett Rd	Reconstruct										15,037	15,037
12-	05	Elwood (E Access Rd)	Baseline to Park Rd	Engr III										111,695	111,695
					0	0	0	0	0	0	0	0	0	750,848	750,848

**Northeastern Illinois Transit Investment Summary**

	Sect. 3507	Sect. 5309 (Rail)	Disc. Bus	New Starts	CMAQ	JARC	Other Federal	Federal Subt.	Match	Local	State ( 1 )	Total
CTA	122,313,030	49,695,464	1,724,800	124,000,000	3,631,312	0	0	301,364,606	49,595,390	20,353,000		371,312,996
Metra	60,243,731	56,171,853	0	51,584,000	5,293,300	0	0	173,292,884	7,109,650	23,800,000	5,000,000	209,202,534
Pace	27,391,902	0	0	0	7,200,000	0	0	34,591,902	7,157,976	6,783,000		48,532,878
Chicago DOT ( 2 )	0	0	0	0	12,000,000	0	0	12,000,000	3,000,000	0		15,000,000
JARC Grantees	0	0	0	0	0	980,951	0	980,951	980,951	0		1,961,902
Subt.	209,948,663	105,867,317	1,724,800	175,584,000	28,124,612	980,951	0	522,230,343	67,843,967	50,936,000	5,000,000	646,010,310
Chicago DOT ( 3 )					0		0	0	0			0
Council of Mayors					0		0	0	0			0
Subt.	0	0	0	0	0	0	0	0	0	0	0	0
Op.GreenLight Ill Comm. Comm.											0	0
Subt.	0	0	0	0	0	0	0	0	0	0	0	0
Total	209,948,663	105,867,317	1,724,800	175,584,000	28,124,612	980,951	0	522,230,343	67,843,967	50,936,000	5,000,000	646,010,310

Summary of Tollway Credits

CTA	25,745,762
Metra	23,317,571
Pace	350,000
	=====
	49,413,333

Notes:

- 1- Illinois Emergency Management Agency
- 2 - CMAQ project funding implemented through FTA.
- 3 - CMAQ project funding implemented through FHWA.

**Northeastern Illinois Federal Transit Summary**

**Pace - Suburban Bus Board**

					Federal	Match	Total
IL90-X508				Sect 5307			
17-94-0009	05	Pace	Purchase up to 20 Paratransit Vehicles	Purchase	1,400,000	0	1,400,000
17-94-0023	05	Pace	Associated Capital Items	Purchase	1,200,000	300,000	1,500,000
17-02-0200	05	Pace	Capital Cost of Contracting - Paratransit		7,783,198	1,945,800	9,728,998
17-04-0301	05	Pace	ADA Complimentary Service		2,739,188	684,797	3,423,985
17-97-0002	05	Pace	Bus Overhaul and Maintenance		14,202,812	3,550,703	17,753,515
17-94-0022	05	Pace	Project Administration		66,704	16,676	83,380
				Total	27,391,902	6,497,976	33,889,878
IL-90-X420				CMAQ			
17-94-0002	05	Pace	Vanpool Vans ( 150 Vans )	Purchase	4,560,000	0	4,560,000
17-05-0001	05	Pace	Shuttle Service to Metra Stations		1,440,000	360,000	1,800,000
17-05-0002	05	Pace	Clean Diesel Fuel Purchase		1,200,000	300,000	1,500,000
				Total	7,200,000	660,000	7,860,000
RTA - Discretionary							
17-94-0008	05	Pace	6 Fixed Route Buses	Purchase		1,908,000	1,908,000
17-94-0009	05	Pace	65 Paratransit Buses	Purchase		4,875,000	4,875,000
				Total	0	6,783,000	6,783,000
Notes: *** = Designates Projects Utilizing Tollway Credits for Local Share.				Pace Grand Total	34,591,902	13,940,976	48,532,878

**Chicago Transit Authority**

				Federal	Match	Total		
IL90-X505				Sect 5307				
16-00-0006	05	CTA	Perform Rail Car Overhaul & Mid Life Rehabilitation	6,837,846	0	6,837,846	***	
16-94-0001	05	CTA	Perform Bus Maintenance Activities (ACM)	2,500,000	0	2,500,000	***	
16-00-0004	05	CTA	Perform Bus Mid-Life Overhaul	10,000,000	0	10,000,000	***	
16-00-0010	05	CTA	Perform Rail Car Maintenance Activities (ACM)	2,500,000	0	2,500,000	***	
16-98-0003	05	CTA	Implement Computer Systems	3,800,000	0	3,800,000	***	
16-99-0002	05	CTA	Improve Facilities - Systemwide	4,000,000	0	4,000,000	***	
16-99-0002	05	CTA	Improve Facilities - Systemwide - Enhancements	2,100,000	0	2,100,000	***	
16-97-0010	05	CTA	Implement Automated Fare Control ( AFC ) Projects	3,264,800	0	3,264,800	***	
16-00-0030	05	CTA	Replace / Upgrade Power Distribution and Signals	2,927,684	0	2,927,684	***	
16-02-0008	05	CTA	Rehabilitate Red Line - Dan Ryan Branch	10,000,000	0	10,000,000	***	
16-94-0042	05	CTA	Implement Quality Assurance Program	471,624	0	471,624	***	
16-01-0008	05	CTA	Program Management	4,664,000	0	4,664,000	***	
16-03-0014	05	CTA	Bond Repayment - Interest Cost, & Finance Cost	17,705,000	0	17,705,000	***	
16-03-0014	05	CTA	Bond Repayment - Interest Cost, & Finance Cost	12,630,350	0	12,630,350	***	
16-00-0014	05	CTA	Improve Facilities Interest - Systemwide	5,847,250	0	5,847,250	***	
				Subt.	89,248,554	0	89,248,554	
IL90-X509				Sect 5307				
16-96-0061	05	CTA	Replace Buses - 467 FLX ( 5300 Series )	4,506,534	1,126,634	5,633,168		
16-94-0044	05	CTA	Expand Capacity - Brown Line (Ravenswood)	4,790,942	1,197,736	5,988,678		
16-03-0013	05	CTA	Paratransit Service - Capital Cost of Contracting	18,767,000	4,691,750	23,458,750		
16-94-0046	05	CTA	Rehabilitate Blue Line - Cermak Branch - (CTA-2004-LSC2)	5,000,000	1,250,000	6,250,000		
				Subt.	33,064,476	8,266,119	41,330,595	
IL-03-0224-07				Section 5309				
16-94-0044	05	CTA	Expand Capacity - Brown Line (Ravenswood) New Start	39,680,000	9,920,000	49,600,000		
				Subt.	39,680,000	9,920,000	49,600,000	
IL-03-0211-10				Section 5309				
16-94-0046	05	CTA	Rehabilitate Blue Line - Cermak Branch RT Line (New Start)	84,320,000	21,080,000	105,400,000		
				Subt.	84,320,000	21,080,000	105,400,000	
IL-03-0253				Section 5309				
				Federal	Match	Total		
16-00-0010	05	CTA	Perform Rail Car Overhaul & Mid-Life Rehabilitation	2,162,155	0	2,162,155	***	
16-00-0030	05	CTA	Replace / Upgrade Power Distribution and Signals	3,165,479	0	3,165,479	***	
16-96-0044	05	CTA	Rehab Purple Line Viaducts	4,906,860	0	4,906,860	***	
16-96-0044	05	CTA	Rehab Purple Line Viaducts	3,500,000	0	3,500,000	***	
				Subt.	13,734,494	0	13,734,494	
IL-03-0253				Section 5309				
16-01-0009	05	CTA	Replace Buses	1,724,800	431,200	2,156,000		
				Subt.	1,724,800	431,200	2,156,000	





**Metra - Northeastern Illinois Rail Corporation**

IL90-X496-00      Sect 5307				Federal	Match	Total		
18-97-0409	05	MED	Randolph St Station	Structure Changes	4,000,000	0	4,000,000	***
18-94-0135	05	MED	Transmission Lines ( MP 3.0- MP28.8)	Cable Replacement	400,000	0	400,000	***
18-97-0202	05	BNSF	Belmont Rd Grade Sepaation		650,000	0	650,000	***
18-96-0082	05	RID	Gresham Interlocker ( CCF )	Modernize	1,000,000	0	1,000,000	***
18-99-0505	05	MET	Station Signs		250,000	0	250,000	***
18-96-0093	05	MET	Capital Project Security		100,000	0	100,000	***
18-97-0151	05	MET	Car Rehab ( MWD )		1,000,000	0	1,000,000	***
18-97-0306	05	MET	Crossing Recorders		200,000	0	200,000	***
18-97-0152	05	MET	Car Rehab ( BNSF )		3,850,000	0	3,850,000	***
18-97-0151	05	MET	Car Rehab ( MWD )		4,055,000	0	4,055,000	***
18-94-0072	05	MET	Rail Grinding ( System wide )		150,000	0	150,000	***
18-00-0203	05	UP RR	Rail Grinding		50,000	0	50,000	***
18-01-0375	05	MET	Passenger Infromation Diplays ( PID's)		2,000,000	0	2,000,000	***
18-98-0318	05	BNSF	Fiber Optic Cable		1,500,000	0	1,500,000	***
18-00-0451	05	MET	MIS Equipment		800,000	0	800,000	***
18-98-0203	05	UP RR	Right-of-Way Fencing		200,000	0	200,000	***
18-98-0409	05	MET	547 W Jackson Imps		350,000	0	350,000	***
18-02-0751	05	MET	Capital Project Oversight		500,000	0	500,000	***
18-00-0111	05	MET	Locomotive Rehab ( # 148 - 159 )	Mid-Life Rehab	1,475,000	0	1,475,000	***
18-03-0455	05	MET	Office Equipment & Furniture		200,000	0	200,000	***
18-04-0567	05	MET	Alternatives Analysis		2,500,000	0	2,500,000	***
18-04-0551	05	BNSF	Downers Grove Parking Imps	4 Lots Renewal	250,000	0	250,000	***
18-94-0034	05	MET	Traction Motor Rebuilds		1,000,000	0	1,000,000	***
18-02-0121	05	MET	Loco Air conditioning & Misc Imps		100,000	0	100,000	***
18-03-0181	05	MET	Wheel Replacements		1,500,000	0	1,500,000	***
18-05-0110	05	MET	Preventitive Maintenance		16,472,000	4,118,000	20,590,000	
18-00-0171	05	MED	Traction Motors		1,000,000	0	1,000,000	***
18-96-0060	05	MWD	Bridge Upgrades		400,000	0	400,000	***
18-05-0253	05	MET	Bridge Fills	SWS-73rd St/ MED-103rd	800,000	0	800,000	***
18-94-0045	05	BNSF	Retaining Wall Rehab		250,000	0	250,000	***
18-00-0271	05	MED	Right-of-Way Imps		2,000,000	0	2,000,000	***
18-98-0320	05	MET	Communications Equipment		230,000	0	230,000	***
18-03-0409	05	MWD	Western Ave Yard Imps		500,000	0	500,000	***
18-04-0419	05	RID	Blue Island Shops ( HVAC )		300,000	0	300,000	***
18-94-0087	05	MET	Equipment & Vehicles		875,000	0	875,000	***
18-94-0087	05	MET	ADA Platform & Ramps		2,000,000	0	2,000,000	***
18-05-0531	05	UP RR - W Ln	Geneva Station Imps	Warming Shelter	330,000	0	330,000	***
18-05-0571	05	UP RR - NW Ln	Cumberland Station	Parking	355,000	0	355,000	***
18-00-0408	05	MET	Infrastructure Engineering		1,500,000	0	1,500,000	***
18-94-0168	05	MET	Station & Parking Engineering		3,800,000	0	3,800,000	***
18-98-0798	05	MET	Project Administration		100,000	0	100,000	***
18-98-0799	05	MET	Contingencies		1,251,731	0	1,251,731	***
					-----	-----	-----	
					60,243,731	4,118,000	64,361,731	

Metra - Northeastern Illinois Rail Corporation cont'd

IL90-X497-00				CMAQ	Federal	Match	Total
08-04-0010	05	BNSF	@ Hinsdale Station	Parking	1,160,000	290,000	1,450,000
07-05-0004	05	MED	@ Ivanhoe Station	Kiss-N-Ride	57,300	14,325	71,625
18-05-0564	05	RID	@ 115th & 103rd St Stations	Parking	800,000	200,000	1,000,000
18-05-0566	05	SWS	@ Ashburn Station	Parking	320,000	80,000	400,000
06-05-0003	05	SWS	@ Oak Lawn Station	Parking	2,380,000	595,000	2,975,000
18-05-0575	05	UP RR	@ Elmhurst Station	Parking Deck	576,000	144,000	720,000
					-----		
					5,293,300	1,323,325	6,616,625
Homeland Security Grant							
18-04-0758	05	MET	Homeland Security		0	5,000,000	5,000,000
					-----		
Total					0	5,000,000	5,000,000
IL03-0250-00				Sect 5309			
18-94-0093	05	MED	11th to 67th Sts	Bi Directional Signals	500,000	0	500,000
18-94-0095	05	MED	Kensington ( CTC /CCF )		600,000	0	600,000
18-97-0212	05	RID	57th to 60th Sts	Bridge Imps	400,000	0	400,000
18-98-0602	05	UP RR West Ln	West Line Ext	Extension Const	6,673,300	1,668,325	8,341,625
18-95-0064	05	CUS	Lake St Interlocker	Repl Track, Switches	4,300,000	0	4,300,000
18-97-0408	05	MET	547 W Jackson St	Exterior Reprs	1,150,000	0	1,150,000
18-00-0242	05	RID	18th to 55th Sts	Bridge Replacements	8,200,000	0	8,200,000
18-98-0315	05	UP RR	Lake St Interlocker	Repl Track, Switches	500,000	0	500,000
18-96-0076	05	MED	Vollmer Rd Elect. Substation	Upgrade Equipment	300,000	0	300,000
18-98-0202	05	MED	New Rail Inspection		100,000	0	100,000
18-99-0241	05	MWD	Bridge Z-108 ( Elgin )	Brg Reconst	3,900,000	0	3,900,000
18-97-0406	05	MED	Substation Building Upgrades	15 Locs	500,000	0	500,000
18-97-0526	05	MED	So Chicago Br - Stations	Reconst 6 Stas.	3,500,000	0	3,500,000
18-94-0051	05	MET	Retaining Wall Rehabs		1,000,000	0	1,000,000
18-03-0417	05	MET	New Coach Yards	UP-NW Line / MED	3,200,000	0	3,200,000
18-94-0065	05	MED	Ties and Ballast		2,000,000	0	2,000,000
18-98-0214	05	BNSF	Rail Grinding		40,000	0	40,000
18-04-0757	05	MET	Create Program	Metra Participation	500,000	0	500,000
18-94-0052	05	MED	Catenary Structure Rehab	Various Loc	700,000	0	700,000
18-03-0506	05	BNSF	Western Springs Station	Reconstruct	500,000	0	500,000
18-00-0111	05	MET	Locomotive Rehab	Rehab 12 Locos	6,500,000	0	6,500,000
18-99-0201	05	BNSF	Ties and Ballast & Switch Heaters		900,000	0	900,000
18-94-0078	05	UP RR	Ties and Ballast		1,000,000	0	1,000,000
18-97-0251	05	BNSF	Rail & Switches		600,000	0	600,000
18-94-0076	05	UP RR	Rail		1,000,000	0	1,000,000
18-98-0204	05	UP RR	Handrailing and Walkways		200,000	0	200,000
18-01-0308	05	MET	Crosswalk Signals		1,000,000	0	1,000,000
18-98-0312	05	BNSF	Signal Bridge Replacement		250,000	0	250,000
18-95-0024	05	MED	Feeder Cable Replacement		205,000	0	205,000

**Metra - Northeastern Illinois Rail Corporation cont'd**

		IL03-0250-00 ( Cont. )	Sect 5309		Federal	Match	Total	
18-01-0378	05	MED	Microwave Link		600,000	0	600,000	***
18-94-0080	05	RID	47th St Yard Imps	Fuel Tank Repl	1,500,000	0	1,500,000	***
18-05-0351	05	UP RR	Standby Power at Yards		500,000	0	500,000	***
18-97-0404	05	UP RR	California Ave. & M19A Upgrades		900,000	0	900,000	***
18-05-0453	05	MED	Blackout Emergency Equipment		1,100,000	0	1,100,000	***
18-03-0515	05	MED	95th St = CSU Station		600,000	0	600,000	***
18-98-0798	05	MET	Project Administration		100,000	0	100,000	***
18-98-0799	05	MET	Contingencies		653,553	0	653,553	***
					-----			
					Total	56,171,853	1,668,325	57,840,178
					-----			
		IL03-0217-05						
18-98-0603	05	NCS	North Central Service Expansior		24,084,000	0	24,084,000	
					-----			
					Total	24,084,000	0	24,084,000
					-----			
		IL03-0218-00						
18-98-0602	05	UP W Line	UP - West Line Extension		12,000,000	0	12,000,000	
					-----			
					Total	12,000,000	0	12,000,000
					-----			
		IL03-0219-05						
18-98-0601	05	SWS	SWS Expansion & Extension		15,425,472	0	15,425,472	
18-98-0601	05	SWS	SWS Expansion & Extension		74,528	0	74,528	
					-----			
					Total	15,500,000	0	15,500,000
					-----			
18-04-0671	05	MET	New Start Public Outreach	Prof. Services	0	300,000	300,000	
08-03-0791	05	MET	Project Management		0	11,000,000	11,000,000	
					-----			
					Total	0	11,300,000	11,300,000
					-----			
18-98-0701	05	MET	Material Handling Additive		0	2,000,000	2,000,000	
18-97-0704	05	MET	RR Protection Liability Insurance		0	600,000	600,000	
18-00-0451	05	MET	MIS Equipment		0	400,000	400,000	
18-01-0152	05	MET	Car And Loco Imps		0	250,000	250,000	
18-98-0452	05	MET	Facilities Renewal		0	700,000	700,000	
18-94-0087	05	MET	Equipment & Vehicles		0	1,100,000	1,100,000	
18-04-0576	05	MET	Alternative Analysis	Planning / Engr	0	700,000	700,000	
18-03-0181	05	MET	Air Brake Rebuilds		0	4,000,000	4,000,000	
18-03-0181	05	MET	Car Battery Replacement		0	650,000	650,000	
18-94-0172	05	MET	Unanticipated Capita		0	800,000	800,000	
18-98-0799	05	MET	Contingencies		0	1300000	1300000	
					-----			
					Total	0	12,500,000	12,500,000
					-----			

Notes: \*\*\* = Designates Projects Utilizing Tollway Credits for Local Share.

Metra Grand Total 173,292,884 35,909,650 209,202,534

**JARC ( Job Access - Reverse Commute )**

					Federal	Match	Total
13-00-0025	05	IL37-5002-00	University of Illinois - Circle ( 05 )	Work Center	6,693	6,693	13,386
13-00-0025	05	IL37-5002-00	University of Illinois - Circle ( 04 )	Work Center	126,162	126,162	252,324
	05	IL37-X021-00	Regional Transportation Study ( 02 )		100,000	100,000	200,000
08-04-0035	05	IL37-X037-00	Ray Graham Association ( 04 )	Vehicle Purchase	123,907	123,907	247,814
08-04-0035	05	IL37-X041-00	Ray Graham Association ( 05 )	Vehicle Purchase	128,854	128,854	257,708
08-04-0036	05	IL37-X043-00	Du Page Dept of Human Resources ( 03 )		495,335	495,335	990,670
					-----		
<b>Total</b>					980,951	980,951	1,961,902

**Tollway Credits**

CTA -	25,745,762
Metra -	23,317,571
Pace -	350,000
	-----
Summary	49,413,333

FTA Fund Summary	Federal	Match	Total
Pace	27,391,902	6,497,976	33,889,878
CTA	297,733,294	48,687,562	346,420,856
Metra	167,999,584	5,786,325	173,785,909
JARC Grantees	980,951	980,951	1,961,902
	-----		
<b>Total</b>	494,105,731	61,952,814	556,058,545

Title I Fund Summary	Federal	Match	Total
Pace	7,200,000	660,000	7,860,000
CTA	3,631,312	907,828	4,539,140
Metra	5,293,300	1,323,325	6,616,625
	-----		
<b>Total</b>	16,124,612	2,891,153	19,015,765

Notes: Metra Carriers

BNSF	Burlington Northern Santa Fe
UP RR	Union Pacific RR
MWD	Milwaukee Road District
RID	Rock Island District
MHC	Metra Heritage Corridor
SWS	Southwest Service
NCS	North Central Service
MED	Metra Electric District
CSS & SB	Chicago South Shore & South Bend (NICTD)
CUS	Chicago Union Station
MET	Metra ( Northeastern Illinois Rail Corp. )

Non - Federal Summary	Federal	Match	Total
Pace	0	6,783,000	6,783,000
CTA	0	20,353,000	20,353,000
Metra	0	28,800,000	28,800,000
	-----		
<b>Total</b>	0	55,936,000	55,936,000

Grand Total    510,230,343    120,779,967    631,010,310

Appendix I

Illinois DOT Participation to Local Projects (FFY 2005)

ID	Yr	Rte/Street	Limits	Work Type	FAI	NHS	HBRRP	STP	STP-TE	STPHS/RR	CMAQ	Other Fed	Match Funds	State Funds	Total
01-	05	100th Ave	@ Calumet River (Cable Repl)	Brg Repr										2,200,000	2,200,000
01-	05	100th Ave	@ Calumet River (Cable Repl)	Engr III										50,000	50,000
01-	05	Jackson Bl	@ Metra /ICG RR	Engr II										600,000	600,000
01-	05	Lake St	Canal to Western	Engr II										150,000	150,000
01-	05	Laramie Ave	@ Polk St	Engr II										781,000	781,000
01-	05	Harrison St	@ S Br Chicago River	Brg Rehab										2,350,000	2,350,000
01-	05	Harrison St	@ S Br Chicago River	Engr III										150,000	150,000
01-	05	Fullerton Dr	@ Lincoln Pk Lagoon	Engr I										200,000	200,000
01-	05	Ashland Ave	@ S Br Chicago River	Brg Replace										1,250,000	1,250,000
01-	05	Ashland Ave	@ S Br Chicago River	Engr III										285,000	285,000
01-	05	Ashland Ave	Cermak Rd to 95th St	Sigs (CFA)										400,000	400,000
01-	05	Wacker Dr	Lake Shore Dr to Lake St	Engr II										1,000,000	1,000,000
01-	05	Wacker Dr	Michigan Ave to State St	Brg Rehab										700,000	700,000
01-	05	Wacker Dr	Michigan Ave to State St	Engr III										100,000	100,000
01-	05	Wacker Dr	Adams St to Congress Pkwy	Engr II										750,000	750,000
01-	05	Various Locs	Citywide Arterial St #39 North	RS										2,301,660	2,301,660
01-	05	Various Locs	Citywide Arterial St #39 North	Engr III										255,740	255,740
01-	05	Various Locs	Citywide Arterial St #40 Central	RS										2,219,400	2,219,400
01-	05	Various Locs	Citywide Arterial St #40 Central	Engr III										246,600	246,600
01-	05	Various Locs	Citywide TSM FY 05 Prog	Sig Replacement										2,925,000	2,925,000
01-	05	Various Locs	Citywide TSM FY 05 Prog	Engr III										325,000	325,000
01-	05	Various Locs	Citywide Arterial St #41 South	RS										2,209,590	2,209,590
01-	05	Various Locs	Citywide Arterial St #41 South	Engr III										245,510	245,510
01-	05	Various Locs	Citywide Arterial St #42 Far South	RS										1,937,250	1,937,250
01-	05	Various Locs	Citywide Arterial St #42 Far South	Engr III										215,250	215,250
01-	05	Various Locs	Citywide	Engr II										500,000	500,000
01-	05	Various Locs	Citywide Painting Contract D	Brg Pnt										10,000	10,000
01-	05	Various Locs	Citywide Painting Contract D	Engr III										40,000	40,000
01-	05	Various Locs	Citywide Bridges	Engr II										1,000,000	1,000,000
01-	05	Various Locs	Viaduct / Brg Rehab	Engr III										1,000,000	1,000,000
01-	05	Michigan Ave	Oak St to Chicago River	Engr I										950,000	950,000
01-	05	Michigan Ave	Chicago Ave to Randolph St	Sig Timing										3,726,000	3,726,000
01-	05	Michigan Ave	Chicago Ave to Randolph St	Engr III										414,000	414,000
				Subt.	0	0	0	0	0	0	0	0	0	31,487,000	31,487,000
12-	05	Arsenal Rd	I-55 to Baseline Rd	New Const										46,081	46,081
07-	05	Various Loc	Markham	Lscape/Water Main										1,795,000	1,795,000
08-	05	Cumnor/Ogden/63rd	Cary / Loc	Engr I										24,800	24,800
04-	05	Madison St	Lombard to Wisconsin Ave	Engr III										19,653	19,653
10-	05	Lake-Cook Rd	Deer Path Rd - Quentin - US 12											161,000	161,000
10-94-0020	05	Washington St	US 45 to Hunt Club Rd	Engr III										67,270	67,270
11-	05	Veteran Acres Pk	McConnel Rd to Ill 47	Bike Path										50,631	50,631
				Subt.	0	0	0	0	0	0	0	0	0	2,164,435	2,164,435
				Total	0	0	0	0	0	0	0	0	0	33,651,435	33,651,435



